



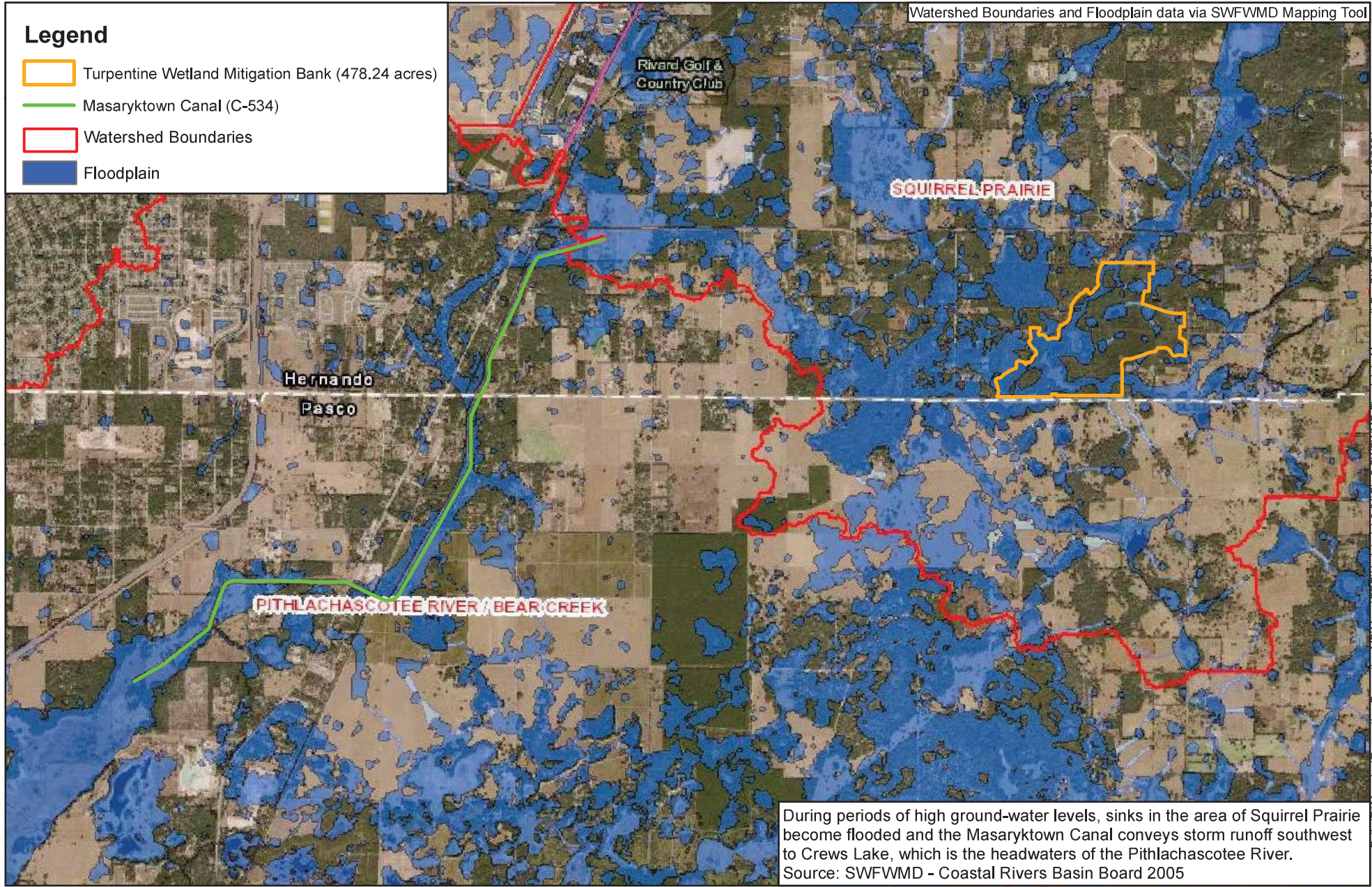


Legend

-  Turpentine Wetland Mitigation Bank (478.24 acres)
-  Masaryktown Canal (C-534)
-  Watershed Boundaries
-  Floodplain

Watershed Boundaries and Floodplain data via SWFWMD Mapping Tool



Path (E:\Mapping\Turpentine Properties MBMaps\ERP\Updated 1.8.24\Fig 5 SWFWMD Floodplain Map.mxd) By: CK Edited: LG Date: 2/6/2024

Figure 5
Southwest Florida Water Management District Floodplains
Turpentine Wetland Mitigation Bank
Sections 34, 35 - T23S - R19E
Hernando County, Florida

