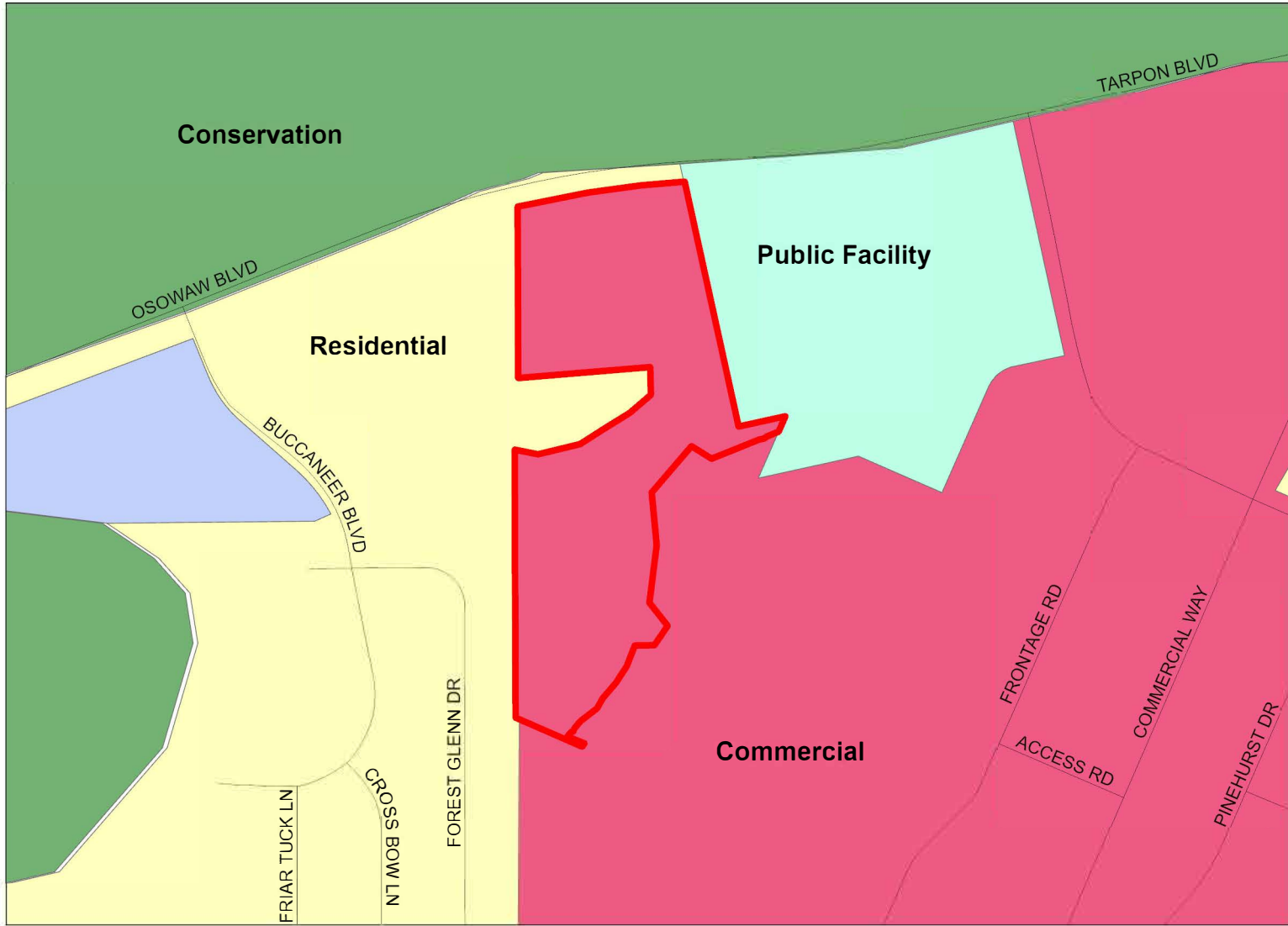


Exhibit "A"

Hernando County Comprehensive Plan Map

Proposed Future Land Use CPAM-23-02

Version Date: 12/09/2022



- CPAM 23-02
- FLU Riverine District
- Regional Commercial



FLU

- CITY
- COMMERCIAL
- CONSERVATION
- EDUCATION
- INDUSTRIAL
- MINING
- PLANNED DEVELOPMENT
- PUBLIC FACILITIES
- RECREATION
- RESIDENTIAL
- RURAL

Future Land Use Map

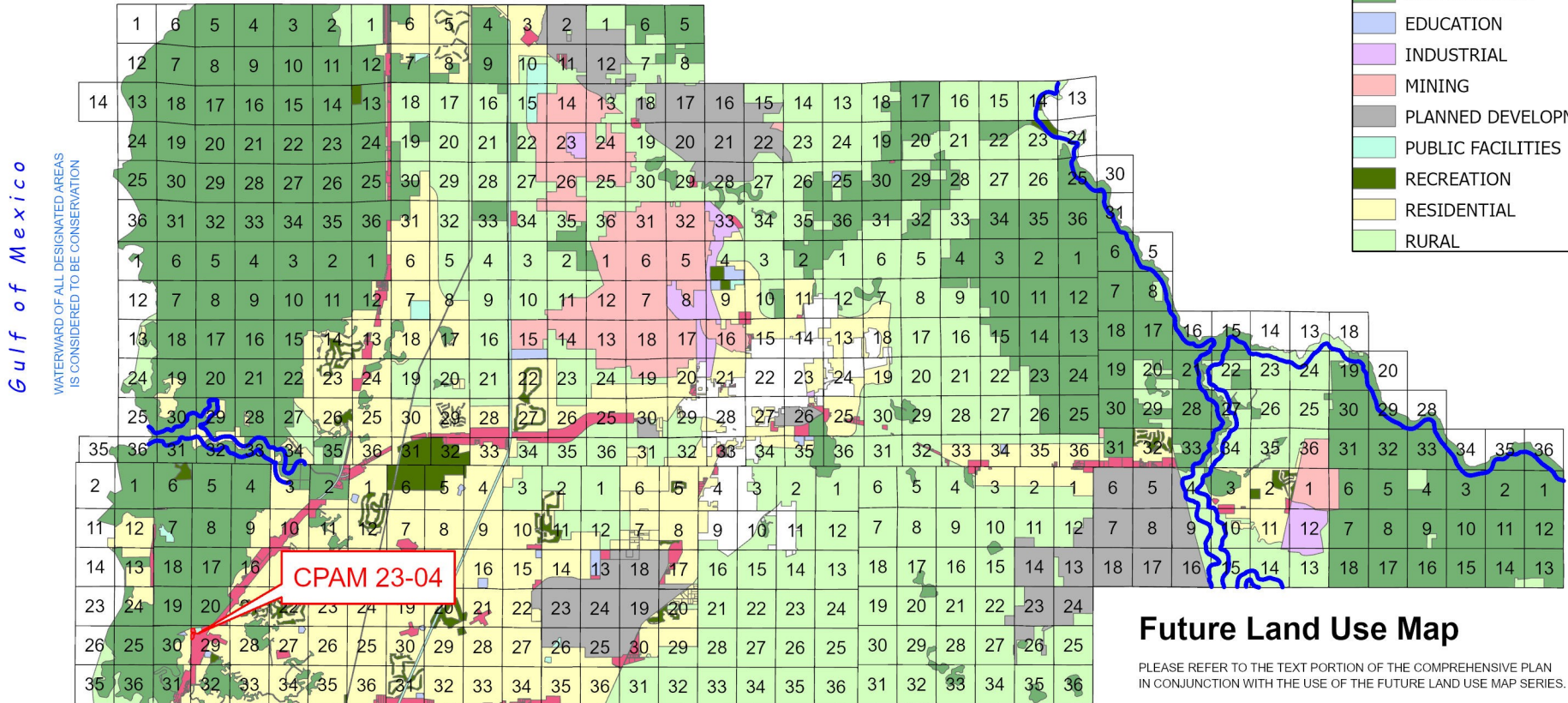
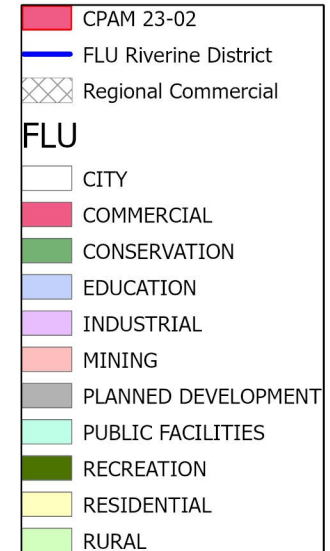
PLEASE REFER TO THE TEXT PORTION OF THE COMPREHENSIVE PLAN IN CONJUNCTION WITH THE USE OF THE FUTURE LAND USE MAP SERIES.

NOTE: THE RIVERINE DISTRICT IS SHOWN AS A LINE SETBACK PARALLEL TO THE WEEKI WACHEE, MUD AND WITHLACOCHEE RIVERS.



Hernando County Comprehensive Plan Map


Proposed Future Land Use CPAM 23-02
Version Date 12/09/2022



Future Land Use Map

PLEASE REFER TO THE TEXT PORTION OF THE COMPREHENSIVE PLAN IN CONJUNCTION WITH THE USE OF THE FUTURE LAND USE MAP SERIES.

NOTE: THE RIVERINE DISTRICT IS SHOWN AS A LINE SETBACK PARALLEL TO THE WEEKI WACHEE, MUD AND WITHLACOOCHEE RIVERS.



Source: S:\Share\Planning\NewFLU\CompPlan2040\CPAM2302\CPAM2302_8x11_Proposed.jpg
Project: S:\Share\Planning\Zoning\MaggieH_Workspace_S\Zoning\2023\CPAM\CPAM2302.aprx
Date of mapping: 08/03/2023

