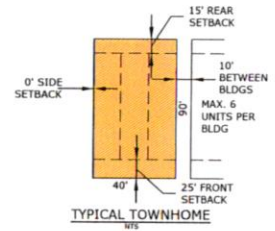
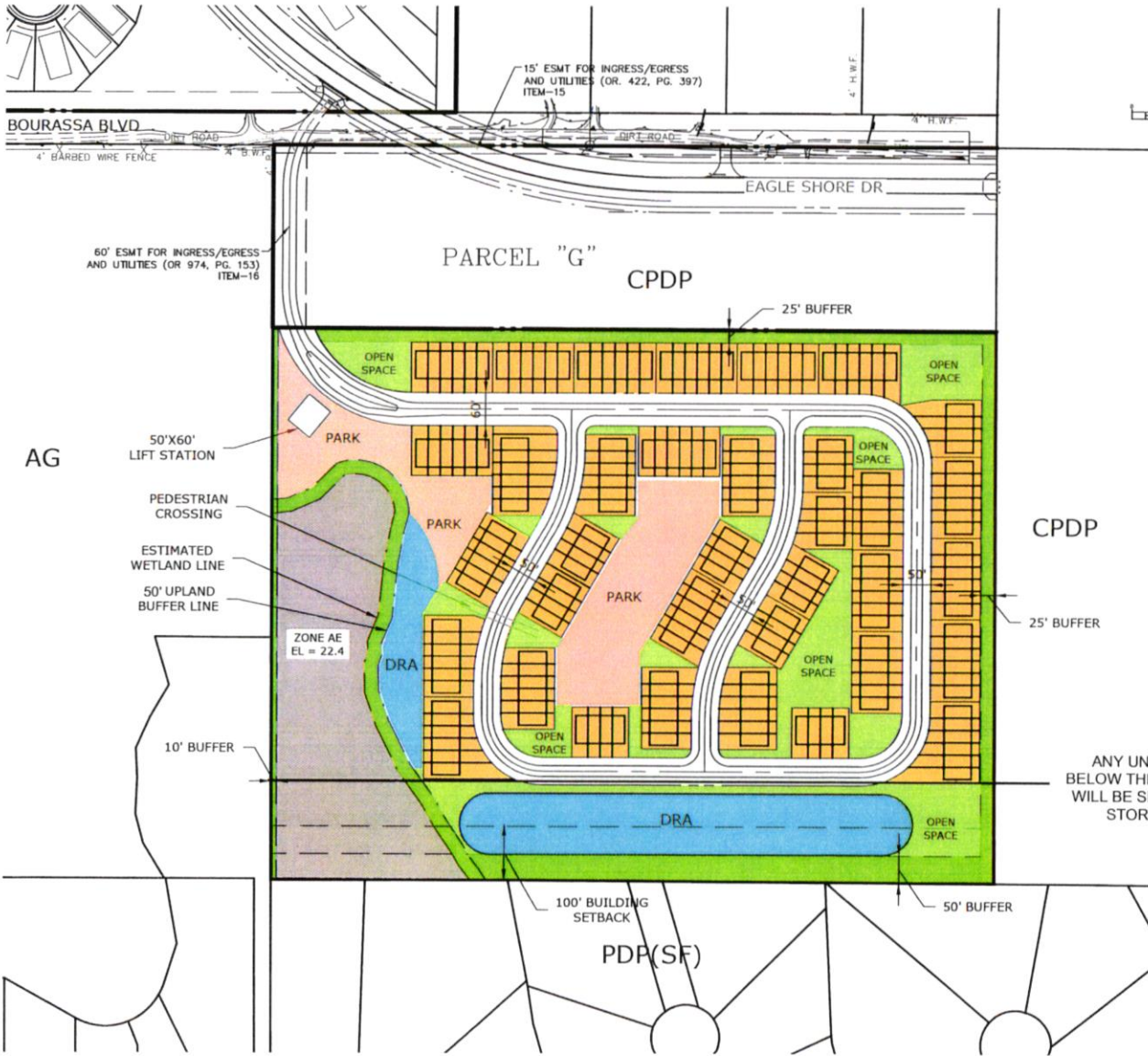
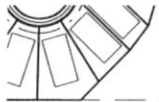


PRINTED: 01/03/2023 - 11:27am PRINTED BY: BM PATH: L:\21100\Bruger_Bourassa Parcel\dwg\PLAN\21100-ZMP10.0.27.22.dwg



SITE DATA
 MAXIMUM #LOTS = 190
 NATIVE VEGETATION REQUIREMENT
 7% x 29.84 Ac = 2.09 Ac
 PARK REQUIREMENT
 2.40 Ac REQUIRED
 PROVIDED: 2.40 Ac

Received
MAR 6 2024
 Planning Department
 Hernando County, Florida

LAND USE TABLE		
LAND USE	ACRES	%
RESIDENTIAL	14.84	
PARK AREA	2.40	
NATURAL AREA & BUFFER	10.00	
DRAINAGE	2.60	
TOTAL	29.84	100%

ZONING MASTER PLAN
 BRUGER PROPERTY KEY 539091



REUSE OF DOCUMENT
 THIS DOCUMENT, COMPRISED OF THE
 P.L.S. A.S. 110, IS THE PROPERTY OF
 COASTAL ENGINEERING, INC. IT IS TO BE
 USED ONLY FOR THE PROJECT AND SITE
 IDENTIFIED HEREIN. ANY REUSE OF THIS
 DOCUMENT WITHOUT THE WRITTEN
 AUTHORIZATION OF COASTAL
 ENGINEERING, INC. IS PROHIBITED.

DATE	REV	BY	REVISED TO

SHEET
1
 21100