


Received
FEB 7 2024
 Planning Department
 Hernando County, Florida



LAND USE TABLE

LAND USE	ACRES	LOTS	DENSITY	SQUARE FT
COMMERCIAL LOTS	12.22	6		
AG	1.20	1		
DRAINAGE LOT	2.31	1		
CONSERVATION LOT	1.89	1		
TOTAL	18.62	9		



NOTES

1. ALL DIMENSIONS ARE TO FACE UNLESS OTHERWISE NOTED.

2. ALL DIMENSIONS ARE TO FACE UNLESS OTHERWISE NOTED.

3. ALL DIMENSIONS ARE TO FACE UNLESS OTHERWISE NOTED.

4. ALL DIMENSIONS ARE TO FACE UNLESS OTHERWISE NOTED.

5. ALL DIMENSIONS ARE TO FACE UNLESS OTHERWISE NOTED.

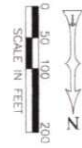
6. ALL DIMENSIONS ARE TO FACE UNLESS OTHERWISE NOTED.

7. ALL DIMENSIONS ARE TO FACE UNLESS OTHERWISE NOTED.

8. ALL DIMENSIONS ARE TO FACE UNLESS OTHERWISE NOTED.

9. ALL DIMENSIONS ARE TO FACE UNLESS OTHERWISE NOTED.

10. ALL DIMENSIONS ARE TO FACE UNLESS OTHERWISE NOTED.



SHEET NUMBER
PD
 132317

PD PLAN

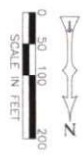
GLEN LAKES DEVELOPMENT
 FOR
AMPROP GENERAL INVESTMENTS GL LLC
 11201 N MCKINLEY DR. TAMPA, FL 32389

NATIVE
 engineering.plc
 P.O. BOX 2095
 LAND O' LAKES, FL 34638
 (813) 536-2538

REVISIONS

NO.	DATE	DESCRIPTION

Received
 FEB 7 2024
 Planning Department
 Hernando County, Florida



NOTES

1. THE INFORMATION CONTAINED HEREIN IS THE PROPERTY OF NATIVE ENGINEERING, INC. AND IS TO BE USED ONLY FOR THE PROJECT AND SITE SPECIFICALLY IDENTIFIED HEREIN. ANY REUSE OR MODIFICATION OF THIS INFORMATION WITHOUT THE WRITTEN CONSENT OF NATIVE ENGINEERING, INC. IS STRICTLY PROHIBITED.

2. THE USER OF THIS INFORMATION SHALL BE RESPONSIBLE FOR OBTAINING ALL NECESSARY PERMITS AND APPROVALS FROM THE APPROPRIATE AGENCIES AND AUTHORITIES.


3. THE USER OF THIS INFORMATION SHALL BE RESPONSIBLE FOR VERIFYING THE ACCURACY OF ALL DATA AND INFORMATION PROVIDED TO NATIVE ENGINEERING, INC. BY OTHER SOURCES.

4. THE USER OF THIS INFORMATION SHALL BE RESPONSIBLE FOR OBTAINING ALL NECESSARY PERMITS AND APPROVALS FROM THE APPROPRIATE AGENCIES AND AUTHORITIES.

5. THE USER OF THIS INFORMATION SHALL BE RESPONSIBLE FOR OBTAINING ALL NECESSARY PERMITS AND APPROVALS FROM THE APPROPRIATE AGENCIES AND AUTHORITIES.

LAND USE TABLE

LAND USE	ACRES	LOTS	COMMENTS
COMMERCIAL, LOT 1	12.22	8	1.5M ADO W/
ROAD HIGHWAY - MAINT	1.20		
CONSERVATION LOT	2.51	1	
CONSERVATION LOT	2.88	1	
TOTAL	18.82	10	



SHEET NUMBER
 PD
 5.7-28
 13-22-17

PD PLAN

GLEN LAKES DEVELOPMENT
 FOR
 AMPROP GENERAL INVESTMENTS GL LLC
 11201 N MCKINLEY DR, TAMPA, FL 32399

NATIVE
 engineering, inc.
 P.O. BOX 2008
 LAND O' LAKES, FL 34638
 (813) 535-2539

REVISIONS

NO.	DATE	DESCRIPTION