




Not to Scale



This map was prepared by this office to be used as an aid in land parcel location and identification only. All land locations, right-of-way widths, acreages, and utility locations are subject to field survey or other appropriate verification. Map reflects parcels and boundaries as they existed on 07/12/2022.

DA FONTE/ROGERS APO

-  Subject Parcel
-  500 ft Buffer
-  Parcels within 500 ft





7/26/2022

OWNER_NAME

AMERICO JOSEPH ANGELLO
 AMERICO JOSEPH ANGELLO
 AMICO TIMOTHY J, AMICO KARI L
 AVERY JOSEPH M, SPENCER KAREN AVERY
 BLANKENSHIP KEVIN
 BRADEN STEVEN C, BRADEN DANA L
 BRADEN SUSANN MEADOWS, BRADEN JONATHAN
 BURDIN RALPH J TTEE
 CARASA CARLOS, CARASA MARY ANN
 CARR BRIAN TTEE
 CMDCM LLC
 COGGINS SHERYL, COGGINS PATRICK
 CORRADINI CHAZ
 CRAWLEY TERRY L, CRAWLEY JILL L
 DENNIS FAMILY BUILDING LLC
 EXEMPT PER PUBLIC RECORD LAWS
 FERGUSON DENNIS E, FERGUSON DARLENE M
 FERREIRA HAROLD J TTEE LIFE ESTATE,
 FIELDSA WALTER F JR, FIELDSA KAREN L
 FOURNIER JAMES E, FOURNIER DIANE M
 FREIBURGER CHRISTINE A SUCC TTEE
 FRIEND TAMMY A, GAGNON RAY G
 FURNELL DENNIS, FURNELL LISA
 GALE PAMELA J TTEE, PAUSCHERT DOUGLAS C
 GARRITY SCOTT H III, GARRITY KAREN L
 GRINER DAVID
 GUERRE EUGENE
 GUILLETTE DANIEL H
 GUSTAFSON BARRY, GUSTAFSON LYNN
 HEUSER ERIC, HEUSER CAROL
 JOHNS JANET C
 KUHLOWILM WILLIAM LIFE ESTATE, KUHLOWILM
 KULLMAN KEVIN N, KULLMAN MICHELENE C
 LIPTAK DIANE, LIPTAK JOHN
 MANOR JEFFREY S, HODDER JUDY A L
 MITCHELL KAREN
 NAYLOR MARY S, NAYLOR JESSIE L
 NIKOLICH DAVID P
 NYBERG GARY, NYBERG ANN
 OHEARN P TTEE, LAND TRUST NO 4378 2ND
 ORAMAS CARLOS, ORAMAS CARMEN J
 PAPADOPOULOS MICHAEL N TTEE,
 PETTY JASON M, PETTY REBECKAH J
 PETTY JASON M, PETTY REBEKAH J
 PICKENS ANDREW T IV
 RIVERA BARRETT

OWNER_NA_1

BENEFICIAL INTEREST FOR LIFE, BURDIN...

FERREIRA CHERYL A TTEE LIFE ESTATE

ERNEST AND PATRICIA TOR TRUST

TTEE

ANNE LIFE ESTATE

ISLE DR

PAPADOPOULOS ANGELA N TTEE

1445268



7/26/2022

ROBERTS CYNTHIA M

SANFACON PIERRE

SCINTA DAVID, DICK DEANNA E

SEAMON LEON E, SEAMON DAWN D

SIMMONS SAM S, SIMMONS MARIE A

SMOYER GEORGE R III LIFE ESTATE

SPURGIN LIVING TRUST (THE)

STRUKEL PHILLIP A, MASSEY KATHLEEN M

SWEENEY PAUL V, SWEENEY ALISSA, KIPEL

TERLOP THOMAS A, TERLOP LAURA J

VARRICHIO EMIL

WALCZAK CHARLES

WALLIS W TURNER IV, WALLIS DIANA M

WILSON HILDA M, ELLERBEE RHONDA L,

WITTING HARVEY R, WITTING GRACE

WYLLIE CLIFFORD D TTEE

ZARCONI CARLO

ZEPP SCOTT A, ZEPP AMY J

TTEE, MASSEY PHILLIP M TTEE

LORRAINE

WILSON WILLIE F



7/26/2022

MAIL_ADDR1
 5035 OAK LEAF LN
 5035 OAK LEAF LN
 4406 2ND ISLE DR
 4391 2ND ISLE DR
 19 WAXMYRTLE CT
 3626 FLAMINGO BLVD
 4395 2ND ISLE DR
 PO BOX 215
 4326 COLUMBUS DR
 2438 DUSTIN CIR
 4326 COLUMBUS DR
 3542 GULF COAST DR
 3520 GULF COAST DR
 4396 2ND ISLE DR
 1022 LAND O LAKES BLVD

MAIL_ADDR2
 HERNANDO BEACH FL 34607-2948
 HERNANDO BEACH FL 34607-2948
 HERNANDO BEACH FL 34607
 HERNANDO BEACH FL 34607-3120
 HOMOSASSA FL 34446-4850
 HERNANDO BEACH FL 34607-2920
 HERNANDO BEACH FL 34607-3120
 BROOKSVILLE FL 34605-0215
 HERNANDO BEACH FL 34607-3207
 SPRING HILL FL 34608-4519
 HERNANDO BEACH FL 34607-3207
 HERNANDO BEACH FL 34607-3108
 HERNANDO BEACH FL 34607-3108
 HERNANDO BEACH FL 34607-3119
 LUTZ FL 33549-2901

MAIL_ADDR3 MAIL_ADDR4

3491 GULF COAST DR
 4387 2ND ISLE DR
 1806 INDIAN LN
 3596 GULF COAST DR
 22916 E SCHAFFER ST
 3560 GULF COAST DR
 4405 3RD ISLE DR
 4322 BELLAIRE DR
 4323 COLUMBUS DR
 4457 SAN JUAN DR
 4317 BELLAIRE DR
 PO BOX 3443
 9621 PRAIRIE WAY
 3638 FLAMINGO BLVD
 4591 HARBORPOINTE DR
 1148 PATRICIA AVE
 4850 STAHL CT
 4384 2ND ISLE DR
 3497 GULF COAST DR
 4024 GULF COAST DR
 4400 3RD ISLE DR
 3348 N ASHLAND AVE
 780 S SUNCOAST BLVD LOT 8
 PO BOX 17
 11107 SALOME ST
 4316 COLUMBUS DR
 9142 SHENANDOAH RUN
 9142 SHENANDOAH RUN
 942 ORANGE CENTER RD
 4260 COLUMBUS DR

HERNANDO BEACH FL 34607-0000
 HERNANDO BEACH FL 34607-3120
 SEVIERVILLE TN 37876-0164
 HERNANDO BEACH FL 34607-3108
 CLINTON TOWNSHIP MI 48035-1874
 HERNANDO BEACH FL 34607-3108
 SPRING HILL FL 34607-3126
 SPRING HILL FL 34607-3203
 HERNANDO BEACH FL 34607
 HERNANDO BEACH FL 34607-2957
 HERNANDO BEACH FL 34607-3204
 ATTLEBORO MA 02703-0943
 LOVELAND CO 80537-9627
 HERNANDO BEACH FL 34607-2920
 PORT RICHEY FL 34668-6175
 WEST ISLIP NY 11795-2518
 ORLANDO FL 32817-3105
 HERNANDO BEACH FL 34607-3119
 HERNANDO BEACH FL 34607-3105
 HERNANDO BEACH FL 34607-3111
 HERNANDO BEACH FL 34607-3125
 CHICAGO IL 60657-2109
 HOMOSASSA FL 34448-1472
 LAND O LAKES FL 34639-0017
 BROOKSVILLE FL 34614-3404
 HERNANDO BEACH FL 34607-3207
 WESLEY CHAPEL FL 33544-5455
 WESLEY CHAPEL FL 33544-5455
 ORANGE CT 06477-1715
 HERNANDO BEACH FL 34607-3205

1445268



7/26/2022

2944 JERMANTOWN RD	OAKTON VA 22124-2517
4379 GOLDCOAST AVE	SPRING HILL FL 34609-2222
2400 KEEPOR DR	SPRING HILL FL 34609-3221
509 FRANKLIN RD	JAY ME 04239-4639
831 WHITE TAIL RUN	SOMERSET KY 42503-7244
3503 GULF COAST DR	HERNANDO BEACH FL 34607-3109
10908 BONNET HOLE DR	THONOTOSASSA FL 33592-2216
4110 S LAKE DR UNIT 445	ST FRANCIS WI 53235-5953
4399 3RD ISLE DR	HERNANDO BEACH FL 34607-3124
7606 QUAIL HOLLOW BLVD	WESLEY CHAPEL FL 33544-2438
4366 4TH ISLE DR	HERNANDO BEACH FL 34607-3127
6426 JULY AVE	SPRING HILL FL 34608-1031
3660 FLAMINGO BLVD	HERNANDO BEACH FL 34607-2920
4330 BELLAIRE DR	HERNANDO BEACH FL 34607-3203
37 MEADOWBROOK DR	HOWELL NJ 07731-2023
4377 4TH ISLE DR	HERNANDO BEACH FL 34607-3128
4035 CASA CT	HERNANDO BEACH FL 34607
426 PARK ST N	SAINT PETERSBURG FL 33710-6742



7/26/2022

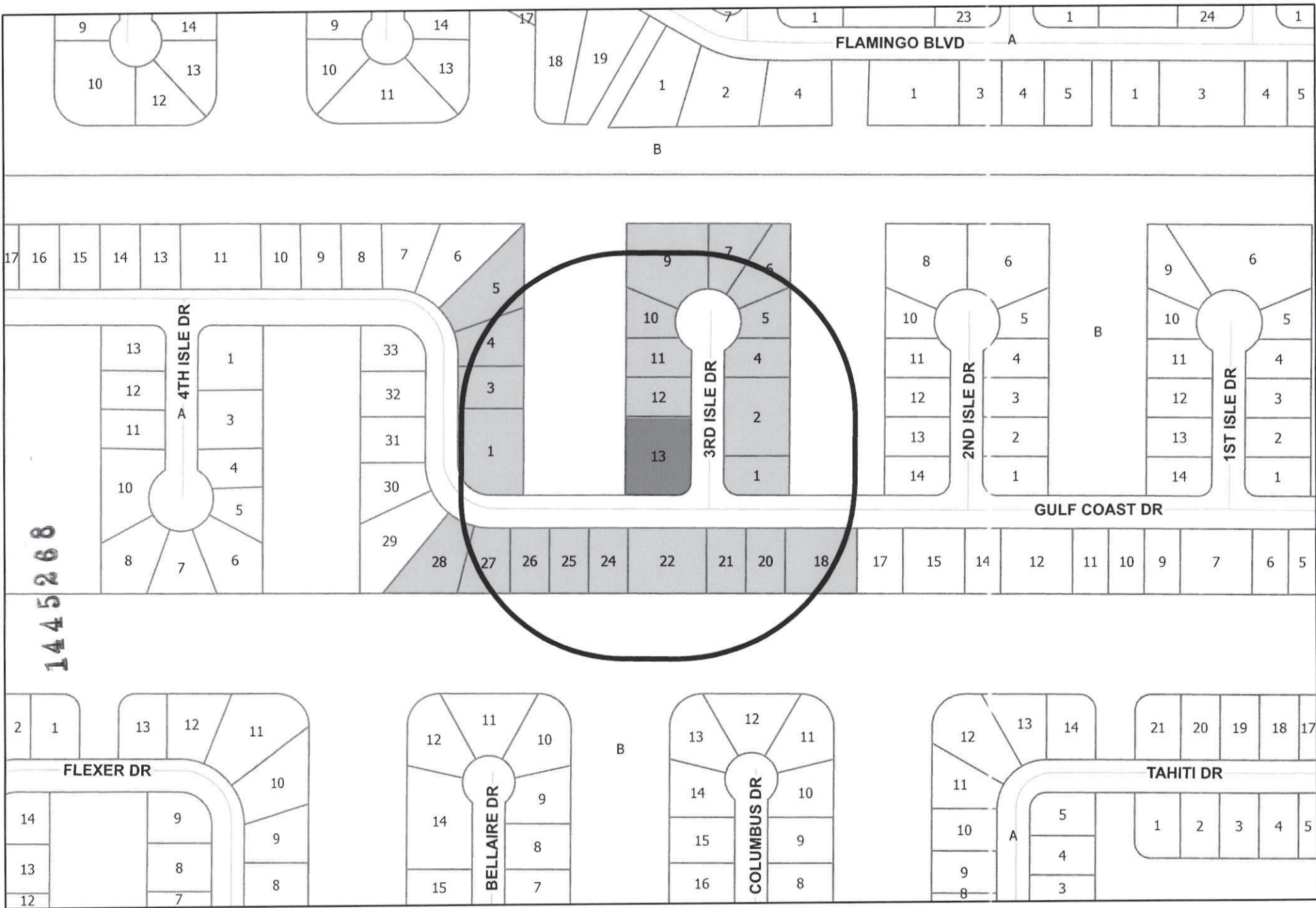
PARCEL_KEY	PARCEL_SHO	PARCEL_NUM
162736	2	R12 223 16 2310 0840 0020
162727	1	R12 223 16 2310 0840 0010
162665	6	R12 223 16 2310 0830 0060
162692	11	R12 223 16 2310 0830 0110
162950	14	R12 223 16 2310 0850 0140
158643	19	R12 223 16 2010 0450 0190
162683	10	R12 223 16 2310 0830 0100
162754	4	R12 223 16 2310 0840 0040
159848	12	R12 223 16 2020 0590 0120
158634	18	R12 223 16 2010 0450 0180
159839	11	R12 223 16 2020 0590 0110
163058	27	R12 223 16 2310 0850 0270
163094	31	R12 223 16 2310 0850 0310
162656	5	R12 223 16 2310 0830 0050
162629	1	R12 223 16 2310 0830 0010
163012	22	R12 223 16 2310 0850 0220
163165	6	R12 223 16 2310 0860 0060
162709	12	R12 223 16 2310 0830 0120
163085	30	R12 223 16 2310 0850 0300
162987	18	R12 223 16 2310 0850 0180
163101	32	R12 223 16 2310 0850 0320
163021	24	R12 223 16 2310 0850 0240
1100089	9	R12 223 16 2310 0840 0090
160024	9	R12 223 16 2020 0600 0090
159857	13	R12 223 16 2020 0590 0130
163138	3	R12 223 16 2310 0860 0030
160079	14	R12 223 16 2020 0600 0140
522982	8	R12 223 16 2310 0830 0080
158661	2	R12 223 16 2010 0460 0020
158652	1	R12 223 16 2010 0460 0010
162718	13	R12 223 16 2310 0830 0130
162969	15	R12 223 16 2310 0850 0150
163183	8	R12 223 16 2310 0860 0080
162647	3	R12 223 16 2310 0830 0030
163156	5	R12 223 16 2310 0860 0050
162932	12	R12 223 16 2310 0850 0120
162763	5	R12 223 16 2310 0840 0050
160042	11	R12 223 16 2020 0600 0110
163003	21	R12 223 16 2310 0850 0210
162638	2	R12 223 16 2310 0830 0020
1154440	4	R12 223 16 2310 0830 0040
159820	10	R12 223 16 2020 0590 0100
162816	11	R12 223 16 2310 0840 0110
162825	12	R12 223 16 2310 0840 0120
162978	17	R12 223 16 2310 0850 0170
1780273	14	R12 223 16 2310 0830 0140

1445268 --



7/26/2022

160051 12	R12 223 16 2020 0600 0120
163076 29	R12 223 16 2310 0850 0290
163030 25	R12 223 16 2310 0850 0250
163129 1	R12 223 16 2310 0860 0010
162996 20	R12 223 16 2310 0850 0200
163147 4	R12 223 16 2310 0860 0040
163174 7	R12 223 16 2310 0860 0070
162781 7	R12 223 16 2310 0840 0070
162807 10	R12 223 16 2310 0840 0100
163067 28	R12 223 16 2310 0850 0280
163110 33	R12 223 16 2310 0850 0330
163192 9	R12 223 16 2310 0860 0090
995445 4	R12 223 16 2010 0460 0040
160033 10	R12 223 16 2020 0600 0100
163049 26	R12 223 16 2310 0850 0260
159875 15	R12 223 16 2020 0590 0150
162772 6	R12 223 16 2310 0840 0060
159866 14	R12 223 16 2020 0590 0140



Not to Scale



This map was prepared by this office to be used as an aid in land parcel location and identification only. All land locations, right-of-way widths, acreages, and utility locations are subject to field survey or other appropriate verification. Map reflects parcels and boundaries as they existed on 07/12/2022.

DA FONTE/ROGERS APO

- Subject Parcel
- 250 ft Buffer
- Parcels within 250 ft





7/26/2022

PARCEL_KEY	PARCEL_SHO	PARCEL_NUM	OWNER_NAME
162736	2	R12 223 16 2310 0840 0020	AMERICO JOSEPH ANGELLO
162727	1	R12 223 16 2310 0840 0010	AMERICO JOSEPH ANGELLO
162754	4	R12 223 16 2310 0840 0040	BURDIN RALPH J TTEE
163058	27	R12 223 16 2310 0850 0270	COGGINS SHERYL, COGGINS PATRICK
163012	22	R12 223 16 2310 0850 0220	EXEMPT PER PUBLIC RECORD LAWS
162987	18	R12 223 16 2310 0850 0180	FOURNIER JAMES E, FOURNIER DIANE M
163021	24	R12 223 16 2310 0850 0240	FRIEND TAMMY A, GAGNON RAY G
1100089	9	R12 223 16 2310 0840 0090	FURNELL DENNIS, FURNELL LISA
163138	3	R12 223 16 2310 0860 0030	GRINER DAVID
163156	5	R12 223 16 2310 0860 0050	MANOR JEFFREY S, HODDER JUDY A L
162763	5	R12 223 16 2310 0840 0050	NAYLOR MARY S, NAYLOR JESSIE L
163003	21	R12 223 16 2310 0850 0210	NYBERG GARY, NYBERG ANN
162816	11	R12 223 16 2310 0840 0110	PETTY JASON M, PETTY REBECKAH J
162825	12	R12 223 16 2310 0840 0120	PETTY JASON M, PETTY REBEKAH J
163030	25	R12 223 16 2310 0850 0250	SCINTA DAVID, DICK DEANNA E
163129	1	R12 223 16 2310 0860 0010	SEAMON LEON E, SEAMON DAWN D
162996	20	R12 223 16 2310 0850 0200	SIMMONS SAM S, SIMMONS MARIE A
163147	4	R12 223 16 2310 0860 0040	SMOYER GEORGE R III LIFE ESTATE
162781	7	R12 223 16 2310 0840 0070	STRUKEL PHILLIP A, MASSEY KATHLEEN M
162807	10	R12 223 16 2310 0840 0100	SWEENEY PAUL V, SWEENEY ALISSA, KIPEL
163067	28	R12 223 16 2310 0850 0280	TERLOP THOMAS A, TERLOP LAURA J
163049	26	R12 223 16 2310 0850 0260	WITTING HARVEY R, WITTING GRACE
162772	6	R12 223 16 2310 0840 0060	ZARCONE CARLO

1445268



7/26/2022

OWNER_NA_1

MAIL_ADDR1

5035 OAK LEAF LN

5035 OAK LEAF LN

BENEFICIAL INTEREST FOR LIFE, BURDIN...

PO BOX 215

3542 GULF COAST DR

3596 GULF COAST DR

3560 GULF COAST DR

4405 3RD ISLE DR

4457 SAN JUAN DR

3497 GULF COAST DR

4400 3RD ISLE DR

780 S SUNCOAST BLVD LOT 8

9142 SHENANDOAH RUN

9142 SHENANDOAH RUN

2400 KEEPOR DR

509 FRANKLIN RD

831 WHITE TAIL RUN

3503 GULF COAST DR

TTEE, MASSEY PHILLIP M TTEE

4110 S LAKE DR UNIT 445

LORRAINE

4399 3RD ISLE DR

7606 QUAIL HOLLOW BLVD

37 MEADOWBROOK DR

4035 CASA CT



7/26/2022

MAIL_ADDR2

HERNANDO BEACH FL 34607-2948
HERNANDO BEACH FL 34607-2948
BROOKSVILLE FL 34605-0215
HERNANDO BEACH FL 34607-3108

MAIL_ADDR3 MAIL_ADDR4

HERNANDO BEACH FL 34607-3108
HERNANDO BEACH FL 34607-3108
SPRING HILL FL 34607-3126
HERNANDO BEACH FL 34607-2957
HERNANDO BEACH FL 34607-3105
HERNANDO BEACH FL 34607-3125
HOMOSASSA FL 34448-1472
WESLEY CHAPEL FL 33544-5455
WESLEY CHAPEL FL 33544-5455
SPRING HILL FL 34609-3221
JAY ME 04239-4639
SOMERSET KY 42503-7244
HERNANDO BEACH FL 34607-3109
ST FRANCIS WI 53235-5953
HERNANDO BEACH FL 34607-3124
WESLEY CHAPEL FL 33544-2438
HOWELL NJ 07731-2023
HERNANDO BEACH FL 34607

1445268