



Local Agency Program (LAP) Sidewalk Update

Sidewalk Update



Overview of Local Agency Program

- Local Agency Program (LAP) projects are funded through Federal Highway Administration (FHWA) funding and Florida Department of Transportation (FDOT) is the steward of the federal funds and is responsible for oversight of funded projects on behalf of the FHWA.
- Hernando County has been fully LAP certified since 1997. Hernando County Recertification was completed March 3, 2023. We are currently certified through March 3, 2026.
- More than 40 miles of sidewalk have been installed throughout Hernando County using LAP funding.



Overview of Local Agency Program (LAP)

- Project Selection

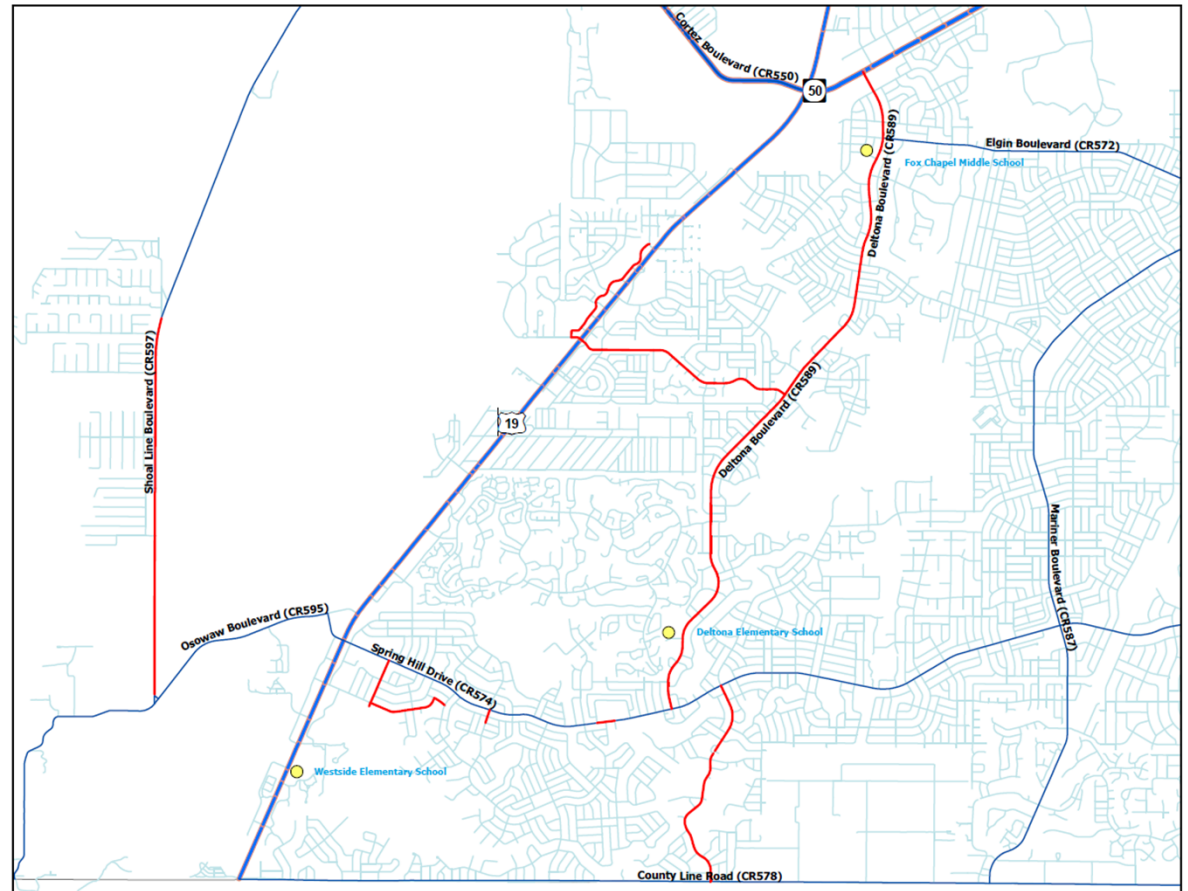
Projects are prioritized by the Hernando/Citrus MPO (Metropolitan Planning Organization) working through its Technical Advisory, Bicycle/Pedestrian Advisory and Citizens Advisory committees. Final prioritization is determined by the MPO Policy Board comprised of elected officials.



Completed Projects

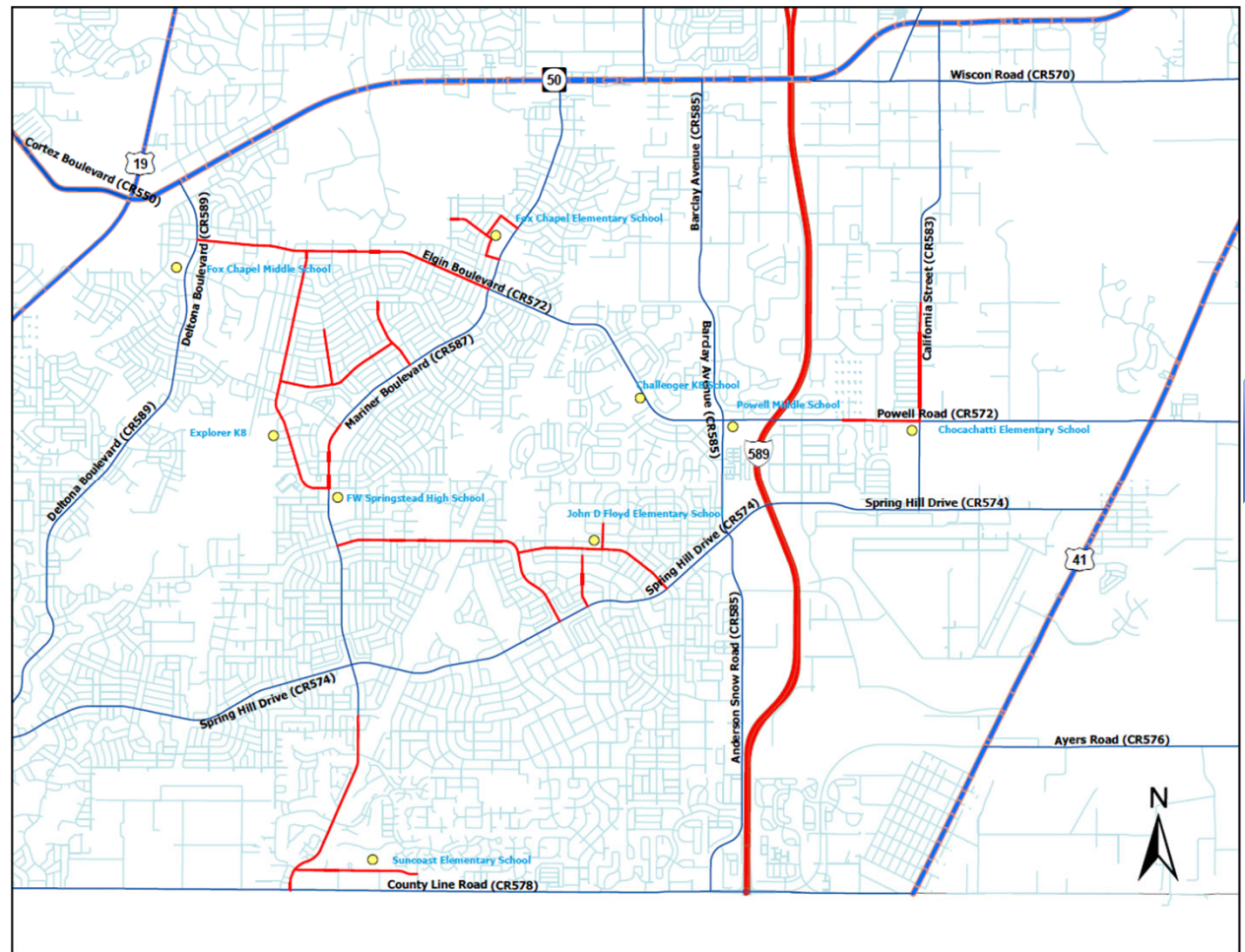
Spring Hill Area Sidewalks

- Shoal Line Blvd -Calienta St to Jewfish Dr (7,360 LF)
- Shoal Line Blvd S -Jewfish Dr to Osowaw Blvd- Paved Shoulders (6,600 LF)
- Shoal Line N -Rogers Park to Richard Dr (4,400 LF)
- Exultant Dr –Pacific Ave to Lake in the Woods (4,799 LF)
- Forest Oaks Sidewalk –US19 to Deltona Blvd (8,600 LF)
- Westside Elementary –Various roads (6,625 LF)
- Pinehurst Dr –Talbot Cir to Spring Hill Dr (1,072 LF)
- Spring Hill Dr –West Kass Cir to East Kass Cir (1,400 LF)
- Deltona Blvd – Loretto to Elgin (1,600 LF)
- Deltona Blvd –Founder Rd to Philatelic Dr (6,850 LF)
- Deltona Blvd –Spring Hill Dr to Begonia St (5,037 LF)
- Waterfall Dr –Spring Hill Dr to County Line Rd (8,620 LF)
- Deltona Blvd –Elgin to SR50/Cortez Blvd (2,766 LF)



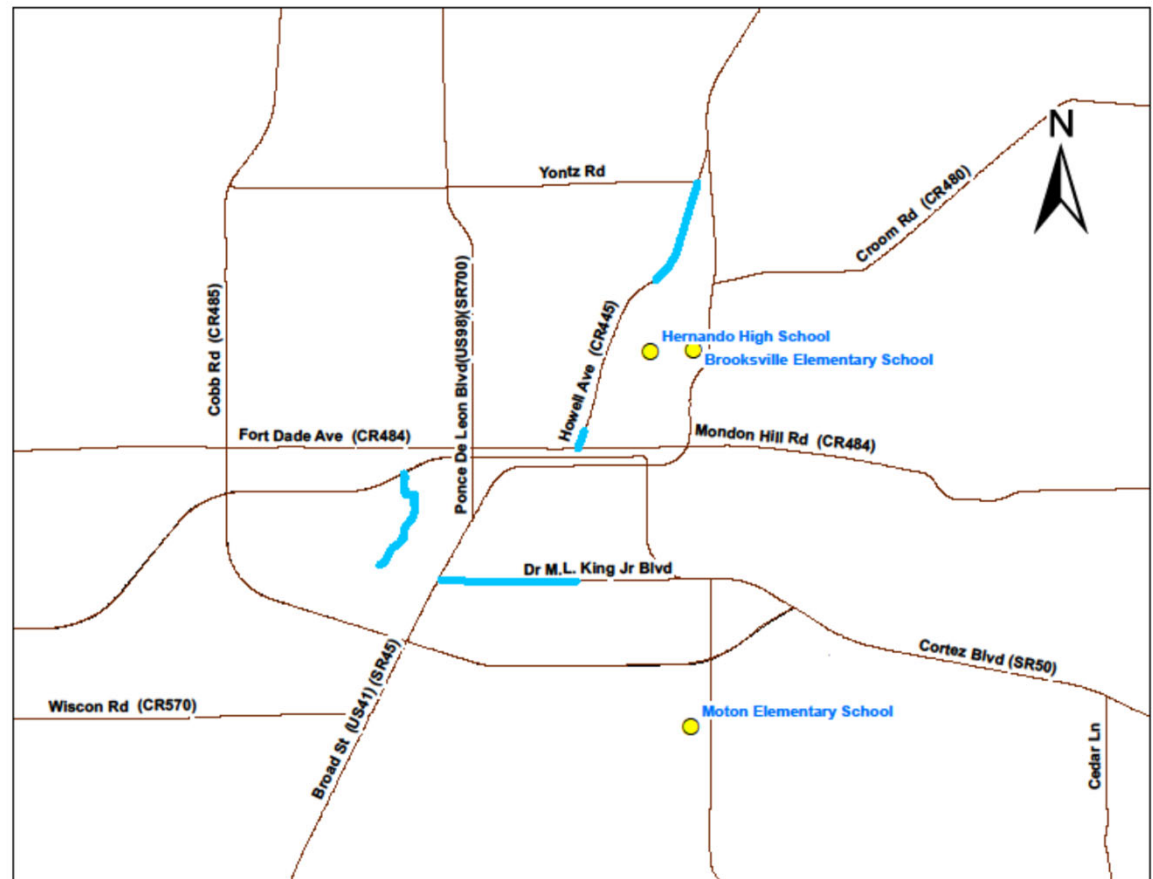
- Coronado Dr –Linden Dr to Aldoro St (8,200 LF)
- Landover Blvd –Northcliffe Blvd to Mariner Blvd (5,300 LF)
- Mariner Blvd –Quality Dr to Henderson St (7,920 LF)
- Elgin Blvd (Paved Shoulders/Bike Lane) – Mariner Blvd to Deltona Blvd (13,800 LF)
- Linden Dr –Mariner Blvd to Coronado Blvd (8,500 LF)
- California St SW/Street Light –Powell Rd to Sandusky Blvd (5,280 LF)
- Quality Dr/Medical Blvd –Mariner Blvd to Farnsworth (6,262 LF)
- Powell Rd – Spring Park Way to California St (4,171 LF)
- Spring Hill Elem –Various streets in vicinity (4,146 LF)
- Explorer K8 –Various streets in vicinity (15,998 LF)
- JD Floyd –Various streets in vicinity (6,652 LF)
- Elgin Blvd –Deltona Blvd to Mariner Blvd (13,411 LF)
- W Landover –Northcliffe Blvd to Elgin Blvd (6,540 LF)
- Linden Dr –Coronado Dr to Spring Hill Dr (3,685 LF)

Spring Hill Area Sidewalks



Brooksville Area Sidewalks

- Darby Lane –Candlelight Blvd to W Jefferson St (3,500 LF)
- MLK Blvd –Main St to Broad St (4,070 LF)
- Howell Ave –Fort Dade Ave to Irene St (997 LF)
- Brooksville Elem –Howell Ave from Croom Rd to US 41/Broad St (4,324 LF)

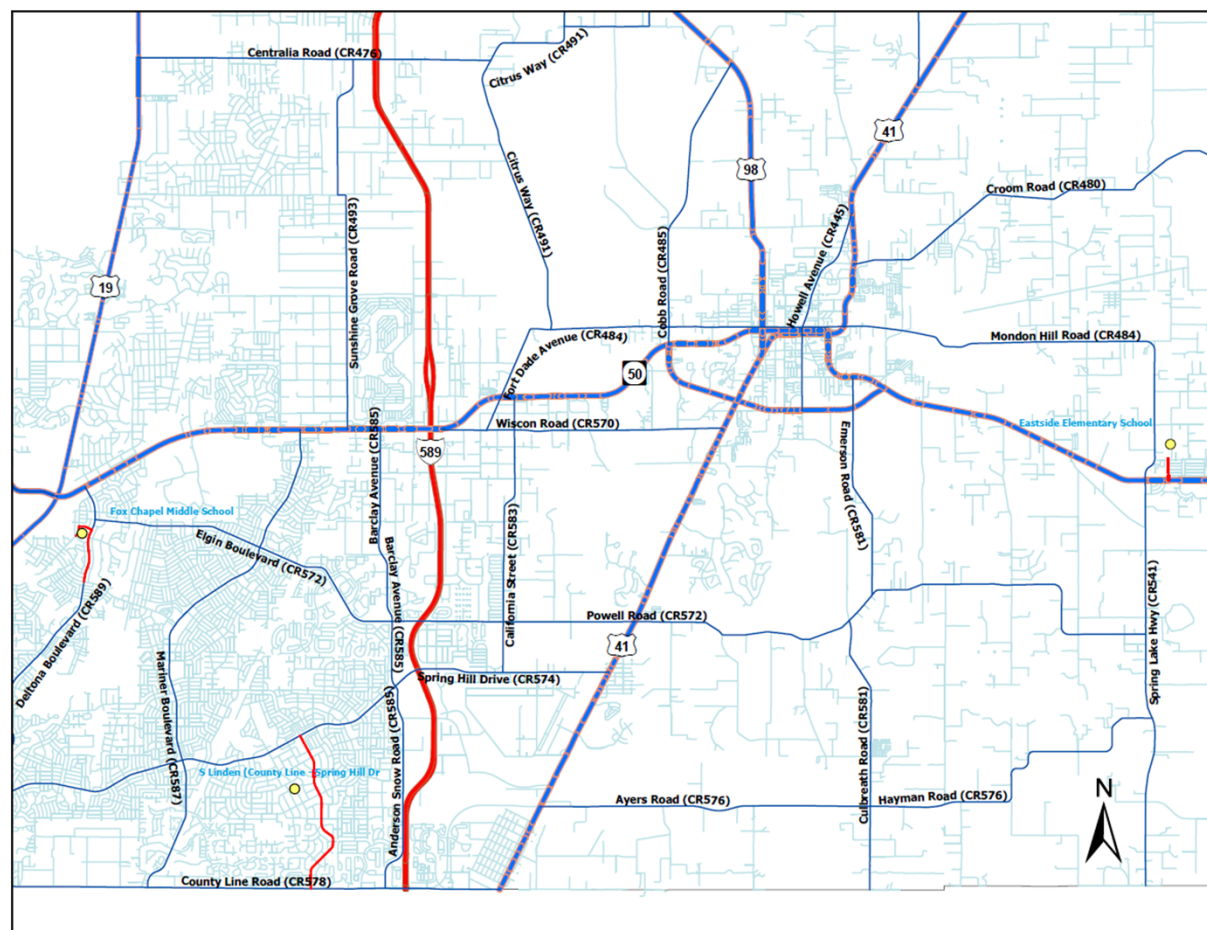


A large circular graphic with a white center and a blue and green ring. The ring is composed of two main sections: a blue section on the left and a green section on the right, separated by a thin white line. The blue section has a gradient from light blue to dark blue, and the green section has a gradient from light green to dark green. The entire graphic is set against a white background.

Projects under Construction

Projects under Construction

- S Linden Dr –County Line Rd to Spring Hill Dr (Design 2022)
- Fox Chapel Middle School/Freeport Dr –Deltona Blvd to Northcliffe Blvd (Design 2022)
- Eastside Elementary School/Raley Rd –US98 to Roper Rd (Design 2022)



Questions?

