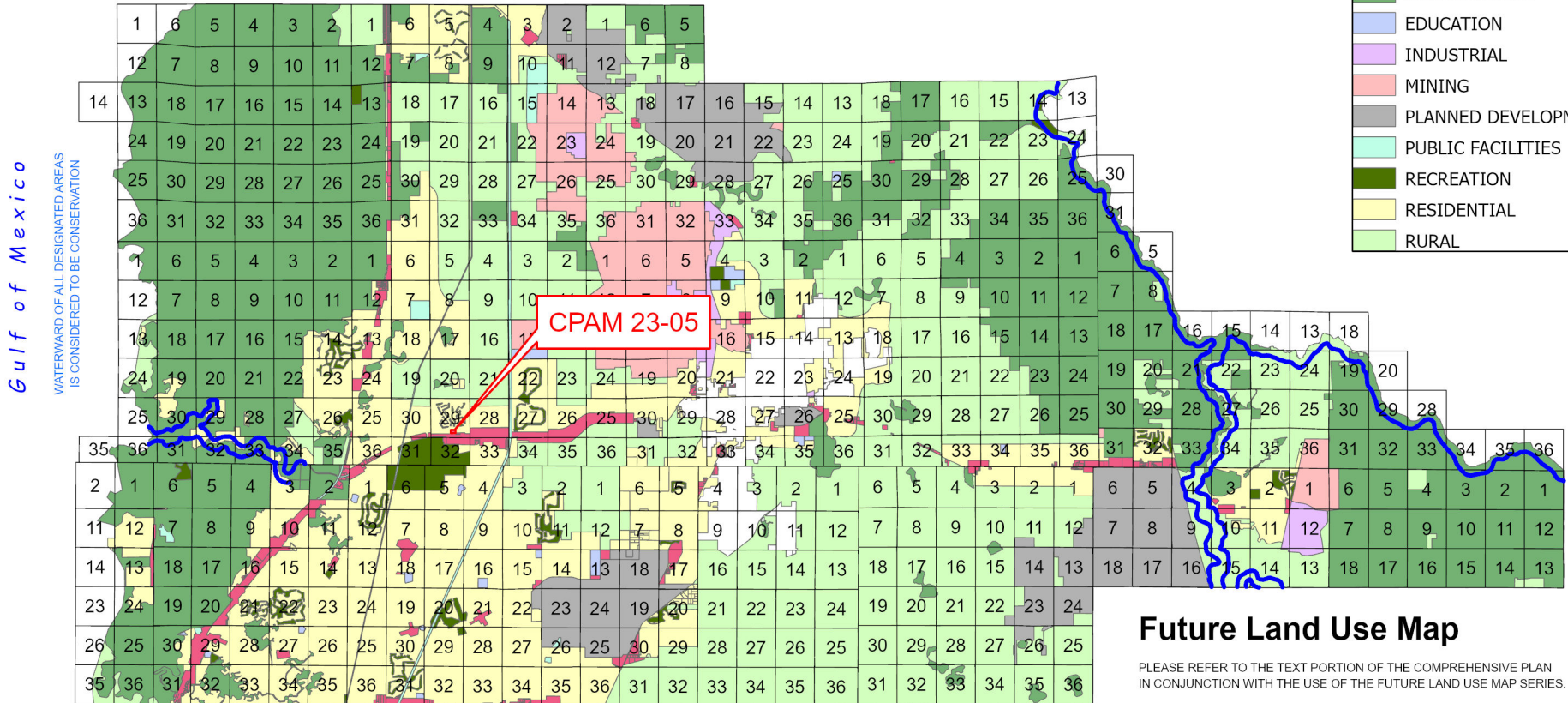
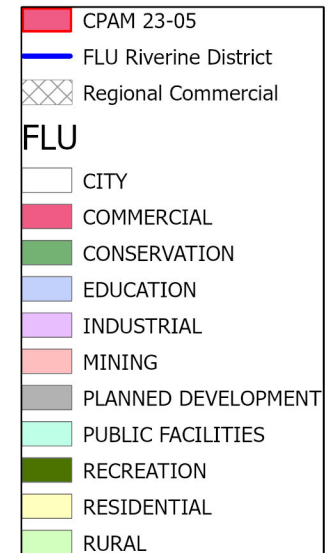


Hernando County Comprehensive Plan Map


Proposed Future Land Use CPAM 23-05
Version Date 12/09/2022



Future Land Use Map

PLEASE REFER TO THE TEXT PORTION OF THE COMPREHENSIVE PLAN IN CONJUNCTION WITH THE USE OF THE FUTURE LAND USE MAP SERIES.

NOTE: THE RIVERINE DISTRICT IS SHOWN AS A LINE SETBACK PARALLEL TO THE WEEKI WACHEE, MUD AND WITHLACOOCHEE RIVERS.



Source: S:\Share\Planning\NewFLU\CompPlan2040\CPAM2305\CPAM2305_8x11_Proposed.jpg
Project: S:\Share\Planning\Zoning\MaggieH_Workspace_S\Zoning\2023\CPAM\CPAM2305.aprx
Date of mapping: 09/18/2023

