



Hernando/Citrus

Metropolitan Planning Organization

Lecanto Government Building
3600 W. Sovereign Path, Room 166
Lecanto, Florida

Regular Meeting

Agenda

Thursday, November 2, 2023 - 1:30 P.M.

PUBLIC PARTICIPATION IS SOLICITED WITHOUT REGARD TO RACE, COLOR, NATIONAL ORIGIN, AGE, SEX, RELIGION, DISABILITY, OR FAMILY STATUS. IN ACCORDANCE WITH THE AMERICANS WITH DISABILITIES ACT (ADA), PERSONS WITH DISABILITIES NEEDING A SPECIAL ACCOMMODATION TO PARTICIPATE IN THIS PROCEEDING SHOULD CONTACT THE ADA COORDINATOR AT 352-540-3810 NO LATER THAN 48 HOURS IN ADVANCE OF THE MEETING. PERSONS WHO ARE HEARING IMPAIRED, CONTACT FLORIDA RELAY AT 1-800-676-3777.

IF A PERSON DECIDES TO APPEAL ANY QUASI-JUDICIAL DECISION MADE BY THE HERNANDO/CITRUS METROPOLITAN PLANNING ORGANIZATION WITH RESPECT TO ANY MATTER CONSIDERED AT SUCH HEARING OR MEETING, HE OR SHE WILL NEED A RECORD OF THE PROCEEDING, AND THAT, FOR SUCH PURPOSE, HE OR SHE MAY NEED TO ENSURE THAT A VERBATIM RECORD OF THE PROCEEDING IS MADE, WHICH RECORD INCLUDES THE TESTIMONY AND EVIDENCE UPON WHICH THE APPEAL IS TO BE BASED.

PLEASE NOTE THAT ONLY PUBLIC HEARING ITEMS WILL BE HEARD AT THEIR SCHEDULED TIMES. ALL OTHER ITEM TIMES NOTED ON THE AGENDA ARE ESTIMATED AND MAY BE HEARD EARLIER OR LATER THAN SCHEDULED.

A. CALL TO ORDER

- 1. Invocation**
- 2. Pledge of Allegiance**
- 3. MPO Board & Staff Introductions**
- 4. Please Silence Electronic Devices**
- 5. Enter Proof of Publication into the Record**

B. APPROVAL/MODIFICATION OF AGENDA (Limited to Board and Staff)

C. APPROVAL OF MINUTES

[13072](#) Review and Approve the October 5, 2023, Meeting Minutes of the Hernando/Citrus Metropolitan Planning Organization (MPO) Board

Attachments: [10-05-23 Meeting Minutes-Draft](#)

D. PRESENTATIONS

1. [12654](#) Florida Department of Transportation (FDOT) Law Enforcement Liaison Presentation on Safety

Attachments: [Citrus - Hernando MPO MeetingNov22023
fy2024-highway-safety-matrix---ranking-of-florida-counties--
-12-13-22
fy2024-highway-safety-matrix---group-iii-cities---12-13-22](#)

2. [12653](#) Florida Department of Transportation Tentative Five-Year Work Program (FY 2025-FY 2029) Presentation

Attachments: [D7_TWP Flyer MPO Agenda](#)

3. [12691](#) Florida Turnpike Enterprise Tentative Five-Year Work Program (FY 2025-FY 2029) Presentation

Attachments: [2023 WP Project Summary D7_v3](#)

E. ACTION ITEMS

1. [12966](#) Citrus County Transportation Disadvantaged Local Coordinating Board (LCB) Appointment

Attachments: [LCB application 10-23 - S. Brown](#)

2. [12488](#) Adoption of Apportionment Plan by MPO Board Resolution 2023-08

Attachments: [HC Apportionment Plan 2023-Draft V101623](#)

3. [12945](#) FY 2024 - FY 2028 Transportation Improvement Program (TIP) Amendment Adding Eastern Federal Lands

Attachments: [HernandoCitrus MPO TIP FY 2024 - FY 2028 Amendment-Draft
Redlines](#)

F. CITIZENS COMMENTS

G. MPO DIRECTOR COMMENTS

H. BOARD COMMENTS

I. ADJOURNMENT

UPCOMING MEETING:

The next regular meeting of the Metropolitan Planning Organization Board is tentatively scheduled for Thursday, December 7, 2023, beginning at 1:30 pm, in the Lecanto Government Building, 3600 W. Sovereign Path, Room 166, Lecanto, Florida.

The meeting agenda and back-up material are available online at www.hernandocounty.us



Metropolitan Planning Organization

AGENDA ITEM

Meeting: 11/02/2023
Department: MPO
Prepared By: Joy Turner
Initiator: Robert Esposito
DOC ID: 13072
Legal Request Number:
Bid/Contract Number:

TITLE

Review and Approve the October 5, 2023, Meeting Minutes of the Hernando/Citrus Metropolitan Planning Organization (MPO) Board



HERNANDO/CITRUS METROPOLITAN PLANNING ORGANIZATION (MPO) BOARD

Thursday, October 5, 2023

MINUTES

The Hernando/Citrus Metropolitan Planning Organization (MPO) Board held a regular public meeting beginning at 1:30 p.m. at the Lecanto Government Building, 3600 W. Sovereign Path, Room 166, Lecanto, Florida. The meeting was advertised in the Hernando Sun and Citrus County Chronicle newspapers and the agenda was available on the Hernando/Citrus MPO website.

MEMBERS PRESENT

Jerry Campbell, Vice Chair, Hernando County Board of County Commissioners
John Allocco, Hernando County Board of County Commissioners
Beth Narverud, Hernando County Board of County Commissioners
Blake Bell, Mayor, City of Brooksville Mayor
Jeff Kinnard, Citrus County Board of County Commissioners
Rebecca Bays, Alternate, Citrus County Board of County Commissioners
Cabot McBride, City of Inverness Council Member
Joe Meek, City of Crystal River Mayor
Brian Hunter, Non-Voting Advisor, Florida Department of Transportation, District 7
Suzanne Monk, Non-Voting Advisor, Florida Department of Transportation, District 7

MEMBERS ABSENT

Ruthie Davis Schlabach, Chair, Citrus County Board of County Commissioners
Steve Champion, Hernando County Board of County Commissioners

OTHERS PRESENT

Bob Esposito, MPO Executive Director
Mary Elwin, MPO Coordinator
Joy Turner, MPO Administrative Assistant III
Jon Jouben, Hernando County Attorney
Siaosi Fine, Florida Turnpike Enterprise

MEETING CALLED TO ORDER

- Vice Chair Campbell called the meeting to order at 1:30 p.m.
- The Pledge of Allegiance and the introductions of Board and staff followed the Invocation.
- A quorum was declared, and the affidavit of publication was read into the record.

MPO BOARD MEMBERSHIP AFFIRMATIONS

Motion: A motion was made by Commissioner Bays to approve the appointment of Mayor Joe Meek as the representative on the MPO Board for the City of Crystal River. The motion was seconded by Commissioner Kinnard and the motion passed 7-0.

Motion: A motion was made Mayor Bell to acknowledge and approve the appointment of Council Members Robert Holmes and Ken Brown as Alternate Representatives on the MPO Board for the City of Crystal River. The motion was seconded by Commissioner Bays and the motion passed 7-0.

Motion: A motion was made Commissioner Bays to acknowledge and approve the appointment of Council Member Christa Tanner as Alternate Representative on the MPO Board for the City of Brooksville. The motion was seconded by Commissioner Kinnard and the motion passed 7-0.

APPROVAL/MODIFICATION OF AGENDA

Motion: A motion was made by Mayor Meek to approve the agenda. The motion was seconded by Commissioner Bays and the motion passed 7-0.

APPROVAL OF MINUTES – AUGUST 3, 2023

Motion: A motion was made by Commissioner Bays to approve the August 3, 2023, meeting Minutes. The motion was seconded by Commissioner Allocco and the motion passed 7-0.

PRESENTATION – VULNERABILITY AND RISK ASSESSMENT (RESILIENCE STUDY) FOR TRANSPORTATION INFRASTRUCTURE – PRESENTATION OF FINAL REPORT BY BENESCH & ASSOCIATES (General Planning Consultant)

[It is noted for the record that Commissioner Narverud arrived at the meeting.]

Rob Cursey, Benesch & Associates General Planning Consultant, made a presentation to the MPO Board on the final report of the Vulnerability and Risk Assessment (Resilience) for Transportation Infrastructure Study. Commissioner Allocco asked why Bayport/Pine Island was not classified as Tier I. Mr. Cursey noted it was likely due to land use being residential versus containing major facilities such as hospital and emergency facilities; however, Mr. Cursey will review this area to confirm if the area is correctly classified.

There was Board discussion regarding the Suncoast Parkway designated as a Strategic Intermodal System (SIS) designated facility versus US 19 for evacuation purposes. Mr. Cursey affirmed the Study identified that US 19 is vulnerable as a critical roadway during storm events and the Suncoast Parkway should be the priority corridor during such events. Siaso Fine, Florida Turnpike Enterprises, affirmed the Suncoast Parkway is a SIS designated facility. Brian Hunter, with the Florida Department of Transportation (FDOT), explained the SIS system is used to showcase the importance of a road to move goods (freight) and people versus identifying evacuation routes. Mr. Hunter expressed that the SIS designation of US 19 could be reviewed but removing the SIS designation may not achieve the Board's goal. Mr. Hunter suggested using signage to direct the public to use the Suncoast Parkway versus US 19 for evacuation purposes.

Commissioner Allocco mentioned that historically the Hernando/Citrus coastal area has not experienced a direct hit from a hurricane but has encountered significant impact from storm surge. As such, Commissioner Allocco expressed future studies could benefit if the data was analyzed in terms of storm surge versus hurricane levels. Mr. Cursey affirmed future studies could feature storm surge impact but assured the Board the current study encompassed information which included hurricane level 5 data.

Commissioner Allocco asked if County Line Road in Hernando County was evaluated during the Study and why County Line Road is not being considered as a candidate for the SIS system. Mr. Hunter affirmed SIS is a limited network with strict criteria; one criterion for SIS is regional connectivity and connecting major population centers to each other. County Line Road falls short of regional connectivity. Commissioner Allocco asked if evacuation routes should be included as a criterion for SIS routes. Mr. Hunter relayed that state legislation defines SIS criterion, but he would review County Line Road for SIS designation opportunities. Ms. Elwin confirmed that County Line Road was included in the Study and is classified as Tier II. Commissioner Kinnard expressed the interest to evaluate the SIS network between Hernando and Citrus counties. Mr. Hunter indicated the SIS Coordinator for FDOT could provide further information on SIS designated facilities during a future Board meeting.

Motion: A motion was made by Commissioner Kinnard to approve the Vulnerability and Risk Assessment Study. The motion was seconded by Commissioner Narverud and the motion passed 8-0.

ACTION ITEMS

1. Hernando County Transportation Disadvantaged Local Coordinating Board (TDLCB) Member Appointment.

Motion: A motion was made by Commissioner Allocco to appoint Kathleen Winters to serve as a member for the Local Medical Community Representative on the Hernando County Transportation Disadvantaged Local Coordinating Board (TDLCB) effective November 8, 2023, through November 7, 2026. The motion was seconded by Commissioner Narverud and the motion passed 8-0.

Commissioner Allocco encouraged people to serve on boards and committees and emphasized their volunteerism is important for board and committees to work effectively. Commissioner Allocco thanked Ms. Winters for applying to serve on the TDLCB again.

2. Review and Approval of the Proposed 2024 Meeting Schedule for the Hernando/Citrus MPO Board and Committees

Council Member McBride shared his preference to have a deputy present during MPO Board meetings and to conduct the 2024 MPO Board meetings at the Brooksville City Council for ease of accessibility. Commissioner Allocco relayed there is a second parking lot that provides easier access to the Hernando County Commissioners Chambers should the MPO Board meetings move to the Commissioners Chambers and staff can distribute a map to the second parking lot.

Motion: A motion was made Commissioner Kinnard to approve the meeting calendar for 2024. The motion was seconded by Commissioner Narverud and the motion passed 8-0.

3. Annual Roll-Forward Amendment to the Adopted Transportation Improvement Program (TIP) for FY 2024-FY 2028

Motion: A motion was made Commissioner Narverud to approve the Annual Roll-Forward Amendment to the Adopted Transportation Improvement Program (TIP) for FY 2024 – FY 2028, authorize the MPO Vice Chair’s signature thereon, and authorize staff to submit the TIP to the Florida Department of Transportation (FDOT) and required review agencies. The motion was seconded by Commissioner Bays and the motion passed 8-0.

4. Review and approve an Interlocal Agreement between the Hernando County Board of County Commissioners and the Pasco County Board of County Commissioners for County Line Road with Support and Assistance by the Pasco County Metropolitan Planning Organization, the Hernando/Citrus Metropolitan Planning Organization, and the Florida Department of Transportation

Motion: A motion was made Commissioner Allocco to approve the multi-agency Interlocal Agreement for the improvements to County Line Road as indicated therein and authorize the Vice Chair’s signature thereupon. The motion was seconded by Commissioner Kinnard and the motion passed 8-0.

CITIZEN COMMENTS

There were no citizen comments.

MPO DIRECTOR COMMENTS

- Mr. Esposito emphasized the need to have quorum for the November 2, 2023, MPO Board meeting to approve the Apportionment Plan with its associated Resolution as the documents are required to be sent to the Florida Department of Transportation (FDOT) immediately to meet the November 14, 2023, federally required deadline. FDOT is currently finalizing the functionally classified urbanized maps that are based on the 2020 census data.
- FDOT and Florida Turnpike Enterprises (FTE) will present their 5-year work programs at the November 2, 2023, meeting.
- The FDOT Safety Liaison will give a presentation at the November 2, 2023, meeting. As a reminder, annual grant applications are due in February 2024.
- In accordance with the adopted UPWP, MPO Staff completed a review of the Continuity of Operations Plan (COOP). This is a safety sensitive document staff utilizes as reference during weather events, health events, and other types of situations that may occur.
- For the Board’s information, Staff is in the process of updating the Public Participation Plan (PPP) and associated bylaws. These will be presented during MPO Board’s meeting on December 7, 2023.
- As a point of information to the MPO Board and for the benefit of the public, the Withlacoochee Trail Bridge on US41 will be improved during the time of construction between the first and second segments.
- 2050 Long-Range Transportation Plan (LRTP) – Scope A was completed, and Scope B is underway. The final scopes, C and D, will need to be issued immediately after the new GPC contracts are approved by the MPO Board which is tentatively scheduled for the November 2, 2023.

BOARD MEMBER COMMENTS

- Commissioner Kinnard shared the Inverness school board's desire to schedule US 41 construction, in front of the middle school, during the summer months when school is in recess, if possible. Council Member McBride concurred.
- Council Member McBride asked Mr. Hunter for an update on work being performed on US 41 north of Inverness and Commissioner Kinnard suggested a ground-breaking ceremony with the City of Inverness should be scheduled. Mr. Hunter shared the following and subsequently, Mr. Esposito emailed this information to the MPO Board on October 10, 2023:

257165-3 US 41 from SR 44 to S of Withlacoochee Trail Bridge

- Design (PE) completed.
- Right-of-Way (ROW) phase has been completed.
- Construction (CST) started October 3, 2023, (anticipated to last 2 years).

257165-4 US 41 from S of Withlacoochee Trail Bridge to N of N Sportsman Pt

- Design (PE) underway with final plans expected in fall 2024.
- Right-of-Way (ROW) phase scheduled to begin this year upon MPO Board approval of the Roll-Forward Transportation Improvement Program (TIP) Amendment October 5, 2023.
- Construction (CST) scheduled for fall 2025.

257165-5 US 41 from N of N Sportsman Pt to N of E Arlington St:

- Design (PE) underway with final plans expected in summer 2026.
- Right-of-Way (ROW) phase scheduled to begin May 2024.
- Construction (CST) scheduled for fall 2027.

257165-6 US 41 from N of E Arlington St to E Louisiana Lane:

- Design (PE) funded in FY 2025
- Right-of-Way (ROW) funded in FY 2027
- Construction (CST) not currently funded.

257165-7 US 41 from E Louisiana Lane to S of CR 486:

- Design (PE) funded in FY 2029.
- Right-of-Way (ROW) not currently funded.
- Construction (CST) not currently funded.

257165-8 US 41 from S of CR 486 to N of SR 200:

- Design (PE) not currently funded.
- Right-of-Way (ROW) not currently funded.
- Construction (CST) not currently funded.

- Vice Chair Campbell shared that a blank annual performance evaluation form for Mr. Esposito was given to the Board members to complete and return to Mary Elwin by November 17, 2023. Staff will also provide a blank annual performance form electronically.
- Vice Chair Campbell shared that a copy of the Hernando/Citrus MPO Financial Report for the quarter ending June 30, 2023, had been distributed for the Board's review.
- Vice Chair Campbell expressed thanks and appreciation to the two attending Citrus County sheriff's deputies and Mayor Bell commended Mr. Esposito and Mr. Hunter for their work on a Brooksville project.

ADJOURNMENT AND NEXT MEETING

Vice Chair Campbell adjourned the meeting at 2:33 p.m. The next regular meeting of the Metropolitan Planning Organization Board is tentatively scheduled for Thursday, November 2, 2023, beginning at 1:30 pm, in the Lecanto Government Building, 3600 W. Sovereign Path, Room 166, Lecanto, Florida.



Metropolitan Planning Organization

AGENDA ITEM

Meeting: 11/02/2023
Department: MPO
Prepared By: Joy Turner
Initiator: Robert Esposito
DOC ID: 12654
Legal Request Number:
Bid/Contract Number:

TITLE

Florida Department of Transportation (FDOT) Law Enforcement Liaison Presentation on Safety

November 2, 2023

Traffic Safety Grants



- FDOT Funded Law Enforcement Liaison
- Coordinator Tim Roberts
- Former Law Enforcement Officer, starting in 1987.
- First Law Enforcement Liaison for Georgia Governor's Office of Highway Safety in 1998.
- Florida LEL Program ten years (December 2013)
- Institute for Police Technology and Management at University of North Florida 9 years

Overview:

The Florida Department of Transportation (FDOT) State Safety Office awards subgrants to traffic safety partners that undertake priority area programs and activities to improve traffic safety and reduce crashes, serious injuries, and fatalities. Subgrants may be awarded for assisting in addressing traffic safety deficiencies, expansion of an ongoing activity, or development of a new program.

Subgrants are awarded to state and local safety-related agencies as "seed" money to assist in the development and implementation of programs in traffic safety priority areas. Funding for these subgrants are apportioned to states annually from the National Highway Traffic Safety Administration (NHTSA) according to a formula based on population and road miles. Occasionally, additional funding may be available for projects in other program areas if there is documented evidence of an identified problem.

Emphasis Areas

- Aging Road Users
- Community Traffic Safety
- Distracted Driving
- Impaired Driving
- Motorcycle Safety
- Occupant Protection and Child Passenger Safety
- Pedestrian and Bicycle Safety
- Public Traffic Safety Professionals Training
- Speed and Aggressive Driving
- Teen Driver Safety
- Traffic Records
- Traffic Record Coordinating Committee (TRCC)
- Work Zone Safety

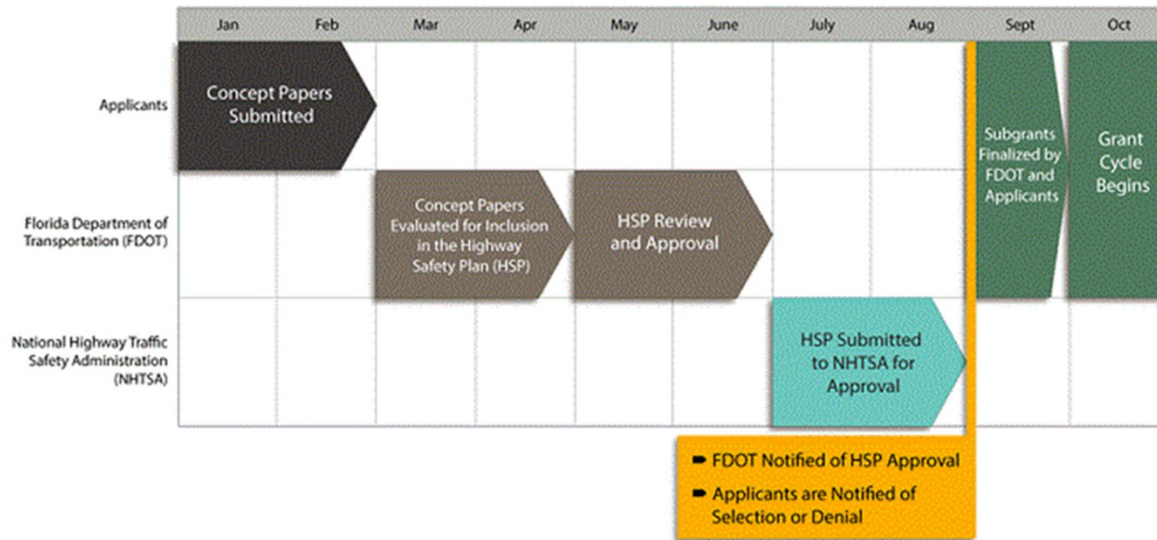
Eligibility

Many types of organizations are eligible to receive traffic safety subgrant funding: government agencies, political subdivisions of state, local, city and county government agencies, law enforcement agencies, state colleges and state universities, school districts, fire departments, public emergency service providers, and certain qualified non-profit organizations (e.g., MADD, SADD, etc.).

Funding Cycle

Subgrants are awarded on a federal fiscal year basis (October 1–September 30). Below is a timeline of the subgrant process.

Safety Grant Process



- January 1–Last day of February—Entities interested in applying for funding submit concept papers describing their proposed efforts for the next award cycle beginning October 1.
- August–September—Entities are notified as to whether or not their concept paper has been selected and additional information on how to complete the Subgrant for Highway Safety Funds.
- October 1—Subgrant fiscal year begins
- September 30—Subgrant fiscal year ends

The State Safety Office reviews all concept papers for compliance with state and federal regulations. Concept papers that comply with these regulations are prioritized using the following criteria:

- Does the concept paper request, satisfy a specific traffic safety need, identified by the FDOT State Safety Office?
- Does the agency making the funding request, serve a city/county ranked in the top 35% of its population group for the priority area in which funds are being requested according to the Florida Highway Safety Matrices?
- Does the crash data supplied in the concept paper's "Statement of the Problem" document an existing traffic safety problem? (Citation data and survey results can also be used to document the problem.)
- How does this request for funding tie into the Strategic Highway Safety Plan (goals and objectives)?
- If the agency was funded in the past, did it submit reports, invoices, and financial paperwork on a timely basis and implement the activities that were detailed in the subgrant agreement?
- Does the indirect cost rate requested significantly affect the proposed project's ability to adequately address the traffic safety need?



Group I - Population of 200,001 and over

Florida County (Group I)	Aging Road Users (Drivers 65+)	Distracted Driving	Impaired Driving	Motorcyclists
Alachua	19	18	14	18
Brevard	12	14	15	11
Broward	3	7	13	3
Clay	26	26	24	26
Collier	18	13	17	24
Duval	15	10	1	10
Escambia	20	19	20	20
Hillsborough	6	3	2	4
Lake	13	15	16	14
Lee	10	6	3	9
Leon	25	25	22	25
Manatee	7	12	10	13
Marion	14	21	7	16
Miami-Dade	4	8	8	1
Okaloosa	24	20	26	23
Orange	8	1	5	5
Osceola	17	4	19	17
Palm Beach	2	9	11	7
Pasco	1	2	4	8
Pinellas	5	11	6	6
Polk	16	16	9	12
Saint Johns	23	23	23	22
Saint Lucie	22	24	21	21
Sarasota	11	22	18	15
Seminole	21	17	25	19
Volusia	9	5	12	2

Florida Department of Transportation
State Safety Office

Group II - Population of 50,001 to 200,000 - 15 Counties

Florida County (Group II)	Aging Road Users (Drivers 65+)	Distracted Driving	Impaired Driving	Motorcyclists	Occupant Protection	Pedestrian or Bicyclist	Speeding or Aggressive Driving	Teen Drivers	Work Zones
Bay	7	2	6	3	2	1	2	2	8
Charlotte	6	4	7	5	13	5	7	10	5
Citrus	2	1	2	2	3	4	3	3	2
Columbia	8	9	4	15	1	12	5	4	15
Flagler	14	12	11	6	14	14	12	15	13
Hernando	1	3	3	1	5	3	1	1	1
Highlands	4	7	5	9	7	9	6	5	11
Indian River	5	11	8	10	9	7	8	6	10
Martin	9	15	9	7	8	6	4	11	6
Monroe	11	6	14	4	15	2	13	14	14
Nassau	12	14	10	14	12	15	15	7	4
Putnam	13	13	1	12	4	10	10	12	12
Santa Rosa	10	5	13	8	11	13	11	9	7
Sumter	3	8	12	11	6	8	14	8	3
Walton	15	10	15	13	10	11	9	13	9

Counties



Population of up to 50,000 - 26 Counties

Impaired Driving	Motorcyclists	Occupant Protection	Pedestrian or Bicyclist	Speeding or Aggressive Driving	Teen Drivers	Work Zones
19	17	9	18	24	7	12
9	12	10	7	21	22	13
20	19	22	17	19	18	22
6	1	7	1	13	5	2
14	18	11	13	15	13	9
24	22	26	22	25	24	24
4	8	5	10	2	9	17
11	14	16	26	12	12	20
8	9	13	23	17	19	16
25	20	20	20	22	23	8
15	21	17	14	10	16	23
7	4	4	8	11	4	14
12	3	8	2	5	10	1
18	16	19	19	18	11	15
5	7	2	3	8	2	7
16	23	12	16	9	8	4
26	25	23	24	20	25	25
2	2	1	6	3	3	10
23	26	24	25	23	26	26
21	15	21	15	7	20	21
3	5	6	5	4	6	5
1	6	3	4	1	1	11
10	11	18	9	6	14	18
22	24	25	21	26	21	19
13	10	14	12	16	15	6
17	13	15	11	14	17	3

Extract Date: 12/12/2022
Published: 12/13/2022
Updated: 12/13/2022

FDOT **FY2024 Highway Safety Matrix - Ranking of Florida Cities** **ZERO**
(Based on total actual serious injuries and fatalities during 2017-2022)

Group III - Population of 3,000-14,999 - 118 Cities	
Florida City (Group III)	Florida City (Group III)
Aging Road Users (Drivers 65+)	Aging Road Users (Drivers 65+)
Distracted Driving	Distracted Driving
Impaired Driving	Impaired Driving
Motorcyclists	Motorcyclists
Occupant Protection	Occupant Protection
Pedestrian or Bicyclist	Pedestrian or Bicyclist
Speeding or Aggressive Driving	Speeding or Aggressive Driving
Teen Drivers	Teen Drivers
Work Zones	Work Zones
Alachua	18 16 4 16 10 30 22 26 48
Arcadia	6 18 2 2 2 2 56 10 1
Atlantic Beach	66 97 67 30 81 38 78 46 35
Avon Park	12 21 60 67 19 46 54 93 19
Bay Harbour	112 118 117 118 117 108 97 117 113
Bay Harbor Islands	103 106 77 108 107 88 106 81 79
Belle Isle	104 84 75 107 86 76 86 101 69
Bellair	108 91 79 112 110 104 112 87 92
Belleview	46 72 30 61 90 62 47 36 81
Biscayne Park	118 117 116 117 116 118 117 118 112
Brooksville	4 8 7 3 14 12 24 7 4
Bunnell	51 24 46 9 13 81 34 44 13
Bushnell	94 64 114 113 79 107 113 49 32
Callaway	39 25 36 32 31 33 30 32 38
Cape Canaveral	75 68 27 40 72 41 31 54 51
Chipley	44 37 63 76 34 105 93 23 31
Clewiston	24 47 22 23 23 24 26 39 3
Cocoa Beach	28 66 59 13 62 22 33 33 8
Crystal River	7 5 21 8 29 31 29 19 32
Dade City	14 43 73 17 26 17 43 16 62
Davenport	32 20 30 66 25 45 100 20 5
Daytona Beach Shores	81 49 39 11 66 36 14 61 85
DeFuniak Springs	19 10 37 20 16 19 3 35 11
Destin	31 2 16 25 20 4 8 9 2
Dundee	80 60 98 109 91 100 108 105 82
Eagle Lake	117 116 115 116 68 117 116 91 111
Fellsmere	107 90 101 110 108 111 91 86 92
Fernandina Beach	45 98 68 27 48 66 51 33 39
Flagler Beach	55 62 51 36 75 80 69 106 87
Florida City	33 42 66 18 30 8 12 24 15
Fort Meade	106 108 64 96 76 72 110 85 88
Fort Myers Beach	29 73 10 62 45 63 33 82 29
Freeport	67 57 89 43 50 86 40 34 66
Fruitland Park	20 69 86 28 43 37 42 47 20
Grant-Valkaria	115 111 103 111 109 112 111 108 94
Green Cove Springs	47 29 31 34 64 51 37 76 9
Gulf Breeze	22 31 36 46 51 77 43 65 10
Gulfport	60 80 37 54 83 39 65 72 43
High Springs	88 87 76 70 105 98 88 102 72
Highland Beach	109 112 104 113 111 89 113 109 96
Hilland	58 96 25 103 25 82 118 89 113
Holly Hill	26 26 69 15 71 7 30 63 40
Holmes Beach	95 79 80 64 80 65 98 118 117
Indianapolis	71 51 48 78 69 83 41 51 118
Indian Harbour Beach	97 101 83 91 99 56 82 94 54
Indian River Shores	82 92 105 97 93 90 92 88 30
Indian Rocks Beach	84 77 40 87 85 74 94 113 104
Indiantown	77 86 92 81 65 97 87 77 78
Inverness	5 9 18 7 18 34 83 4 58
Islandora	37 33 14 50 44 28 66 41 37
Juno Beach	116 94 109 99 112 93 93 112 102
Kenneth City	56 109 100 84 42 101 18 28 89
Key Biscayne	113 40 33 65 60 54 77 92 14
LaBelle	64 30 20 73 27 20 70 42 90
Lake Alfred	79 59 43 43 58 60 17 60 74
Lake City	1 1 1 6 1 9 1 1 41
Lake Clarke Shores	93 95 110 77 113 114 63 114 106
Lake Park	40 82 61 55 39 67 81 56 53
Lantana	96 81 58 33 56 26 35 73 42
Lauderdale-By-The-Sea	68 105 95 71 106 29 89 66 77
Lighthouse Point	35 56 84 22 63 10 13 75 49
Live Oak	42 30 19 36 41 39 27 30 72
Longboat Key	86 70 62 105 103 85 104 98 64
Loxahatchee Groves	111 115 113 114 94 106 96 68 109
Macclesney	33 46 49 69 32 84 84 27 63
Madeira Beach	70 75 13 32 78 30 28 111 101
Maitland	15 6 32 19 37 11 101 22 18
Marianna	16 11 28 30 6 42 10 8 12
Mary Esther	37 93 106 98 77 91 72 67 97
Meacotte	102 35 74 80 40 95 11 40 65
Melbourne Beach	65 38 47 88 115 47 76 30 110
Miami Shores	74 100 83 89 37 21 32 38 46
Miami Springs	72 55 81 37 47 37 64 45 34
Midway	110 78 52 100 53 94 62 43 105
Milton	10 7 9 5 12 40 4 14 6
Mulberry	38 34 29 85 28 92 19 110 99
Neptune Beach	87 36 34 57 65 75 85 100 88
Newberry	61 32 5 28 16 25 35 55 59
North Bay Village	101 83 87 92 101 109 102 96 26
North Palm Beach	73 14 34 31 61 44 6 70 36
Oakland	92 63 108 86 94 64 73 89 100
Okeechobee	43 61 78 63 24 78 28 18 84
Oldsmar	30 39 42 31 46 49 15 37 24
Orange City	13 17 26 12 36 5 5 25 16
Orange Park	61 41 17 42 38 14 25 17 22
Pahokee	90 74 99 72 74 79 59 84 86
Palatka	25 28 11 39 5 16 23 21 50
Palm Beach	36 19 71 41 98 33 30 25 26
Palm Bay	2 13 3 4 4 4 3 21 2 17
Parker	83 44 107 75 67 113 61 62 98
Pembroke Park	50 88 94 94 52 61 32 79 7
Perry	54 58 35 35 33 52 44 59 70
Ponce Inlet	100 114 112 102 114 116 75 115 108
Port Richey	9 32 41 21 96 13 48 31 33
Port Saint Joe	99 113 111 101 35 115 114 90 107
Quincy	62 34 8 79 22 69 39 38 61
Saint Augustine	8 4 15 1 17 1 2 6 23
Saint Augustine Beach	98 85 91 29 87 87 67 64 71
Saint Pete Beach	76 52 33 68 100 27 35 93 53
Sanibel	49 104 93 93 73 70 68 103 76
Satellite Beach	85 67 70 90 97 32 80 74 47
Sebring	3 12 44 14 9 23 36 3 25
South Daytona	17 15 25 10 70 15 7 29 37
South Miami	34 99 82 53 82 18 99 71 42
South Pasadena	69 107 63 83 92 53 109 83 83
Southwest Ranches	114 102 88 104 102 110 103 97 60
Springfield	48 42 72 56 21 68 16 37 37
Stark	27 27 12 60 7 35 46 48 21
Surfside	89 89 97 89 89 71 107 104 80
Tequesta	63 71 96 82 88 99 90 80 78
Treasure Island	78 48 23 44 104 25 57 78 28
Umatilla	23 76 24 24 11 73 74 12 103
Valparaiso	91 110 102 74 99 103 60 107 93
Wauchula	21 53 39 47 8 102 71 11 91
West Miami	103 103 90 106 84 96 105 99 67
Williston	11 33 6 49 3 48 20 5 116
Wilton Manors	32 65 43 38 49 6 79 52 44
Windermere	39 3 118 48 118 43 49 13 114

Legend
 Highest 35% in a category.

The information above has been compiled from information collected for the purpose of identifying, evaluating or planning safety enhancements that may be implemented utilizing federal funds. Any document displaying this notice shall be used only for the purpose deemed appropriate by the Florida Dept. of Transportation. See Title 31, United States Code, Section 407.

Florida City (Group III)	Aging Road Users (Drivers 65+)	Distracted Driving	Impaired Driving	Motorcyclists	Occupant Protection	Pedestrian or Bicyclist	Speeding or Aggressive Driving	Teen Drivers	Work Zones
Brooksville	4	8	7	3	14	12	24	7	4
Crystal River	7	5	21	8	29	31	29	19	22
Inverness	5	9	18	7	18	34	83	4	58

District Subgrants

This summary is provided to highlight the projects that are approved for awards to subrecipients within FDOT District 7. The subrecipients are listed below by behavioral program area, since each program area has a different emphasis and countermeasure activities associated with that emphasis.

The following does not include any subgrants awarded to partners for statewide activities such as Find a Ride Florida (www.findarideflorida.org), safety belt measurement surveys, motorcycle education, and mass media campaigns handled at the Central Office. The entire FY 2024 HSP can be viewed at: <https://www.fdot.gov/Safety/grants/highway-safety-plans-annual-reports>.

WITHIN THE FY 2024 HSP, THERE ARE
**23 BEHAVIORAL
SUBGRANTS**
*PLANNED FOR AWARD TO LAW
ENFORCEMENT PARTNERS WITHIN
THE DISTRICT.*

Program Areas

Community Traffic Safety Outreach

The FY 2024 HSP includes awarding subgrant funding to the following subrecipient(s) to coordinate with citizens and local traffic safety advocates within their communities to solve local traffic safety problems through traffic safety campaigns that educate drivers, motorcyclists, pedestrians, and bicyclists about the rules of the road.



IMPLEMENTING SUBRECIPIENT(S):

- Florida Department of Transportation – District 7
- Center for Urban Transportation Research

Impaired Driving

The FY 2024 HSP includes awarding subgrant funding to the following subrecipient(s) to conduct overtime impaired driving enforcement efforts using DUI patrols, checkpoints, saturation, and directed patrols to get impaired drivers off the road.



IMPLEMENTING SUBRECIPIENT(S):

- Citrus County Sheriff's Office
- Hillsborough County Sheriff's Office
- Mothers Against Drunk Driving Florida
- Pinellas County Sheriff's Office
- Tampa Police Department

Motorcycle Safety

The FY 2024 HSP includes awarding subgrant funding to the following subrecipient(s) to conduct a data-driven educational and high-visibility overtime enforcement program targeting unsafe motorcycle and scooter operation.



IMPLEMENTING SUBRECIPIENT(S):

- Citrus County Sheriff's Office
- Hillsborough County Sheriff's Office
- Tampa Police Department

Occupant Protection and Child Passenger Safety



The FY 2024 HSP includes awarding subgrant funding to the following subrecipient(s) to conduct high-visibility overtime safety belt enforcement and education programs. Efforts also include presentations to promote safety belt and child restraint use at schools, local civic organizations, and community events.

IMPLEMENTING SUBRECIPIENT(S):

- Hillsborough County Sheriff's Office
- Tampa Police Department

Speeding and Aggressive Driving



The FY 2024 HSP includes awarding subgrant funding to the following subrecipient(s) to support sustained high-visibility overtime enforcement of speed limits and education of their communities about the safety implications of excessive speed and aggressive driving.

IMPLEMENTING SUBRECIPIENT(S):

- Citrus County Sheriff's Office
- Hillsborough County Sheriff's Office
- Pinellas County Sheriff's Office
- Pinellas Park Police Department
- Plant City Police Department
- St. Petersburg Police Department
- Tampa Police Department
- Tampa International Airport Police Department

Teen Driver Safety



The FY 2024 HSP includes awarding subgrant funding to the following subrecipient(s) to conduct teen education, Graduated Driver's License (GDL) enforcements, high-visibility overtime enforcement, and zero-tolerance drinking laws.

IMPLEMENTING SUBRECIPIENT(S):

- Hillsborough County Sheriff's Office

How to submit a concept paper

- Applying for Federal Highway Safety funds begins with registration in the Highway Traffic Safety Subgrant Management System.
- The system link is: <https://fdot.intelligrants.com>
- Registration is submitted by clicking the “New User” button on the home screen or by contacting your agency System Administrator to request access.
- Hitting the “New User” button will take you to the registration page where you will enter your contact information.

How to submit a concept paper

- Each organization must assign, at least one, with a maximum of two, Subrecipient System Administrators to coordinate access to the system and submit documents to the FDOT State Safety Office, on behalf of the agency.
- Subrecipient System Administrators may add access for other agency individuals to edit, view or submit concept papers.
- A Subrecipient System Administrator Request Form must be completed and signed by the agency head or delegate to grant authority to allow completion and submission of concept papers.
- Completed forms should be sent to FDOT for processing.

Resources

Concept Paper Instructions

https://fdotwww.blob.core.windows.net/sitefinity/docs/default-source/safety/3-grants/2024-matrix/fy2024-concept-paper-instructions---12-30-22.pdf?sfvrsn=df4a14b7_2

Subrecipient System Administrator Request Form

https://fdotwww.blob.core.windows.net/sitefinity/docs/default-source/safety/3-grants/suprecipient-system-administrator-request-form.docx?sfvrsn=a97b3438_0

SHSP

<https://www.fdot.gov/Safety/shsp/shsp.shtm>

Countermeasure that Work – NHTSA Publication

https://fdotwww.blob.core.windows.net/sitefinity/docs/default-source/safety/3-grants/countermeasures-that-work-10th-edition.pdf?sfvrsn=1bbb1cf3_2

Program Evaluation Guide

https://fdotwww.blob.core.windows.net/sitefinity/docs/default-source/safety/3-grants/sampleconceptpapers/program-evaluation-guide.pdf?sfvrsn=f5a1f2a9_0

Sample Concept Papers

- Sample Impaired Driving concept paper
- Sample Motorcycle Safety concept paper
- Sample Occupant Protection concept paper
- Sample Pedestrian/Bicycle Safety concept paper
- Sample Speed/Aggressive Driving concept paper
- Sample Teen Driver Safety concept paper
- Sample Teen Driver Safety (Law Enforcement)
- Sample Work-zone concept paper
- Sample Letter of Support


Questions?



FY2024 Highway Safety Matrix - Ranking of Florida Counties

(Based on total actual serious injuries and fatalities during 2017-2021)



Group I - Population of 200,001 and above - 26 Counties										Group II - Population of 50,001 to 200,000 - 15 Counties								Group III - Population of up to 50,000 - 26 Counties											
Florida County (Group I)	Aging Road Users (Drivers 65+)	Distracted Driving	Impaired Driving	Motorcyclists	Occupant Protection	Pedestrian or Bicyclist	Speeding or Aggressive Driving	Teen Drivers	Work Zones	Florida County (Group II)	Aging Road Users (Drivers 65+)	Distracted Driving	Impaired Driving	Motorcyclists	Occupant Protection	Pedestrian or Bicyclist	Speeding or Aggressive Driving	Teen Drivers	Work Zones	Florida County (Group III)	Aging Road Users (Drivers 65+)	Distracted Driving	Impaired Driving	Motorcyclists	Occupant Protection	Pedestrian or Bicyclist	Speeding or Aggressive Driving	Teen Drivers	Work Zones
Alachua	19	18	14	18	16	18	20	19	24	Bay	7	2	6	3	2	1	2	2	8	Baker	22	13	19	17	9	18	24	7	12
Brevard	12	14	15	11	15	12	10	12	16	Charlotte	6	4	7	5	13	5	7	10	5	Bradford	13	16	9	12	10	7	21	22	13
Broward	3	7	13	3	4	2	2	4	2	Citrus	2	1	2	2	3	4	3	3	2	Calhoun	20	17	20	19	22	17	19	18	22
Clay	26	26	24	26	26	26	26	26	23	Columbia	8	9	4	15	1	12	5	4	15	Desoto	4	11	6	1	7	1	13	5	2
Collier	18	13	17	24	18	19	22	18	25	Flagler	14	12	11	6	14	14	12	15	13	Dixie	17	18	14	18	11	13	15	13	9
Duval	15	10	1	10	5	7	11	11	3	Hernando	1	3	3	1	5	3	1	1	1	Franklin	24	23	24	22	26	22	25	24	24
Escambia	20	19	20	20	19	15	23	20	15	Highlands	4	7	5	9	7	9	6	5	11	Gadsden	6	2	4	8	5	10	2	9	17
Hillsborough	6	3	2	4	2	4	3	3	5	Indian River	5	11	8	10	9	7	8	6	10	Gilchrist	19	22	11	14	16	26	12	12	20
Lake	13	15	16	14	14	21	15	15	13	Martin	9	15	9	7	8	6	4	11	6	Glades	18	10	8	9	13	23	17	19	16
Lee	10	6	3	9	9	10	7	9	12	Monroe	11	6	14	4	15	2	13	14	14	Gulf	21	21	25	20	20	20	22	23	8
Leon	25	25	22	25	24	22	17	24	26	Nassau	12	14	10	14	12	15	15	7	4	Hamilton	16	20	15	21	17	14	10	16	23
Manatee	7	12	10	13	13	11	16	7	8	Putnam	13	13	1	12	4	10	10	12	12	Hardee	3	9	7	4	4	8	11	4	14
Marion	14	21	7	16	11	16	13	16	20	Santa Rosa	10	5	13	8	11	13	11	9	7	Hendry	8	6	12	3	8	2	5	10	1
Miami-Dade	4	8	8	1	1	1	4	2	4	Sumter	3	8	12	11	6	8	14	8	3	Holmes	9	15	18	16	19	19	18	11	15
Okaloosa	24	20	26	23	23	24	21	21	21	Walton	15	10	15	13	10	11	9	13	9	Jackson	5	1	5	7	2	3	8	2	7
Orange	8	1	5	5	6	3	5	1	1	<div data-bbox="1142 1120 1599 1234" data-label="Complex-Block"> <p>Legend  Highest 35% in a category.</p> </div> <p>The information above has been compiled from information collected for the purpose of identifying, evaluating or planning safety enhancements that may be implemented utilizing federal funds. Any document displaying this notice shall be used only for the purposes deemed appropriate by the Florida Dept. of Transportation. See Title 23, United States Code, Section 407.</p>										Jefferson	10	7	16	23	12	16	9	8	4
Osceola	17	4	19	17	20	17	24	17	17											Lafayette	23	24	26	25	23	24	20	25	25
Palm Beach	2	9	11	7	3	6	1	6	9											Levy	1	4	2	2	1	6	3	3	10
Pasco	1	2	4	8	12	8	12	5	6											Liberty	25	25	23	26	24	25	23	26	26
Pinellas	5	11	6	6	7	5	6	10	14											Madison	12	8	21	15	21	15	7	20	21
Polk	16	16	9	12	8	13	9	13	19											Okeechobee	7	19	3	5	6	5	4	6	5
Saint Johns	23	23	23	22	25	25	25	25	22											Suwannee	2	3	1	6	3	4	1	1	11
Saint Lucie	22	24	21	21	21	23	19	23	18											Taylor	15	14	10	11	18	9	6	14	18
Sarasota	11	22	18	15	17	14	14	14	11											Union	26	26	22	24	25	21	26	21	19
Seminole	21	17	25	19	22	20	18	22	7											Wakulla	11	5	13	10	14	12	16	15	6
Volusia	9	5	12	2	10	9	8	8	10	Washington	14	12	17	13	15	11	14	17	3										




FY2024 Highway Safety Matrix - Ranking of Florida Cities

(Based on total actual serious injuries and fatalities during 2017-2021)



Group III - Population of 3,000-14,999 - 118 Cities

Florida City (Group III)	Aging Road Users (Drivers 65+)	Distracted Driving	Impaired Driving	Motorcyclists	Occupant Protection	Pedestrian or Bicyclist	Speeding or Aggressive Driving	Teen Drivers	Work Zones	Florida City (Group III)	Aging Road Users (Drivers 65+)	Distracted Driving	Impaired Driving	Motorcyclists	Occupant Protection	Pedestrian or Bicyclist	Speeding or Aggressive Driving	Teen Drivers	Work Zones
Alachua	18	16	4	16	10	50	22	26	48	Lauderdale-By-The-Sea	68	105	95	71	106	29	89	66	77
Arcadia	6	18	2	2	2	2	56	10	1	Lighthouse Point	35	56	84	22	63	10	13	75	49
Atlantic Beach	66	97	67	50	81	38	78	46	35	Live Oak	42	30	19	36	41	59	27	30	72
Avon Park	12	21	60	67	19	46	54	93	19	Longboat Key	86	70	62	105	103	85	104	98	64
Bal Harbour	112	118	117	118	117	108	97	117	113	Loxahatchee Groves	111	115	113	114	54	106	96	68	109
Bay Harbor Islands	105	106	77	108	107	88	106	81	79	Macclenny	53	46	49	69	32	84	84	27	63
Belle Isle	104	84	75	107	86	76	86	101	69	Madeira Beach	70	75	13	32	78	30	28	111	101
Belleair	108	91	79	112	110	104	112	87	95	Marathon	15	6	32	19	37	11	101	22	18
Bellevue	46	72	50	61	90	62	47	36	81	Marianna	16	11	28	30	6	42	10	8	12
Biscayne Park	118	117	116	117	116	118	117	116	112	Mary Esther	57	93	106	98	77	91	72	67	97
Brooksville	4	8	7	3	14	12	24	7	4	Mascotte	102	35	74	80	40	95	11	40	65
Bunnell	51	24	46	9	13	81	34	44	13	Melbourne Beach	65	38	47	88	115	47	76	50	110
Bushnell	94	64	114	115	79	107	115	49	32	Miami Shores	74	100	83	89	57	21	52	38	46
Callaway	59	25	56	52	31	55	50	32	38	Miami Springs	72	55	81	37	47	37	64	45	34
Cape Canaveral	75	68	27	40	72	41	31	54	51	Midway	110	78	52	100	53	94	62	43	105
Chipley	44	37	65	76	34	105	95	23	31	Milton	10	7	9	5	12	40	4	14	6
Clewiston	24	47	22	23	23	24	26	39	3	Mulberry	38	54	29	85	28	92	19	110	99
Cocoa Beach	28	66	59	13	62	22	53	53	8	Neptune Beach	87	36	34	57	85	75	85	100	68
Crystal River	7	5	21	8	29	31	29	19	22	Newberry	41	22	5	29	15	58	9	15	59
Dade City	14	43	73	17	26	17	43	16	62	North Bay Village	101	83	87	92	101	109	102	96	56
Davenport	32	20	30	66	25	45	100	20	5	North Palm Beach	73	14	54	51	61	44	6	70	36
Daytona Beach Shores	81	49	38	11	66	36	14	61	85	Oakland	92	63	108	86	94	64	73	89	100
DeFuniak Springs	19	10	37	20	16	19	3	35	11	Okeechobee	43	61	78	63	24	78	58	18	84
Destin	31	2	16	25	20	4	8	9	2	Oldsmar	30	39	42	31	46	49	15	37	24
Dundee	80	60	98	109	91	100	108	105	82	Orange City	13	17	26	12	36	5	5	25	16
Eagle Lake	117	116	115	116	68	117	116	91	111	Orange Park	61	41	17	42	38	14	25	17	52
Fellsmere	107	90	101	110	108	111	91	86	92	Pahokee	90	74	99	72	74	79	59	84	86
Fernandina Beach	45	98	68	27	48	66	51	33	39	Palatka	25	28	11	39	5	16	23	21	50
Flagler Beach	55	62	51	26	75	80	69	106	87	Palm Beach	36	19	71	41	98	33	38	55	26
Florida City	33	45	66	18	30	8	12	24	15	Palmetto	2	13	3	4	4	3	21	2	17
Fort Meade	106	108	64	96	76	72	110	85	88	Parker	83	44	107	75	67	113	61	62	98
Fort Myers Beach	29	73	10	62	45	63	33	82	29	Pembroke Park	50	88	94	94	52	61	32	79	7
Freeport	67	57	89	43	50	86	40	34	66	Perry	54	58	35	35	33	52	44	59	70
Fruitland Park	20	69	86	28	43	57	42	47	20	Ponce Inlet	100	114	112	102	114	116	75	115	108
Grant-Valkaria	115	111	103	111	109	112	111	108	94	Port Richey	9	32	41	21	96	13	48	31	33
Green Cove Springs	47	29	31	34	64	51	37	76	9	Port Saint Joe	99	113	111	101	35	115	114	90	107
Gulf Breeze	22	31	36	46	51	77	45	65	10	Quincy	62	34	8	79	22	69	39	58	61
Gulfport	60	80	57	54	83	39	65	72	43	Saint Augustine	8	4	15	1	17	1	2	6	23
High Springs	88	87	76	70	105	98	88	102	75	Saint Augustine Beach	98	85	91	59	87	87	67	64	71
Highland Beach	109	112	104	113	111	89	113	109	96	Saint Pete Beach	76	52	33	68	100	27	55	95	55
Hilliard	58	96	25	103	55	82	118	69	115	Sanibel	49	104	93	93	73	70	68	103	76
Holly Hill	26	26	69	15	71	7	30	63	40	Satellite Beach	85	67	70	90	97	32	80	74	47
Holmes Beach	95	79	80	64	80	65	98	118	117	Sebring	3	12	44	14	9	23	36	3	25
Indianalantic	71	51	48	78	69	83	41	51	118	South Daytona	17	15	55	10	70	15	7	29	37
Indian Harbour Beach	97	101	85	91	99	56	82	94	54	South Miami	34	99	82	53	82	18	99	71	42
Indian River Shores	82	92	105	97	93	90	92	88	30	South Pasadena	69	107	63	83	92	53	109	83	83
Indian Rocks Beach	84	77	40	87	95	74	94	113	104	Southwest Ranches	114	102	88	104	102	110	103	97	60
Indiantown	77	86	92	81	65	97	87	77	73	Springfield	48	42	72	56	21	68	16	57	57
Inverness	5	9	18	7	18	34	83	4	58	Starke	27	27	12	60	7	35	46	48	21
Islamorada	37	23	14	58	44	28	66	41	27	Surfside	89	89	97	95	89	71	107	104	80
Juno Beach	116	94	109	99	112	93	93	112	102	Tequesta	63	71	96	82	88	99	90	80	78
Kenneth City	56	109	100	84	42	101	18	28	89	Treasure Island	78	48	23	44	104	25	57	78	28
Key Biscayne	113	40	53	65	60	54	77	92	14	Umatilla	23	76	24	24	11	73	74	12	103
LaBelle	64	50	20	73	27	20	70	42	90	Valparaiso	91	110	102	74	59	103	60	107	93
Lake Alfred	79	59	45	45	58	60	17	60	74	Wauchula	21	53	39	47	8	102	71	11	91
Lake City	1	1	1	6	1	9	1	1	41	West Miami	103	103	90	106	84	96	105	99	67
Lake Clarke Shores	93	95	110	77	113	114	63	114	106	Williston	11	33	6	49	3	48	20	5	116
Lake Park	40	82	61	55	39	67	81	56	53	Wilton Manors	52	65	43	38	49	6	79	52	44
Lantana	96	81	58	33	56	26	35	73	45	Windermere	39	3	118	48	118	43	49	13	114

Legend
 Highest 35% in a category.

The information above has been compiled from information collected for the purpose of identifying, evaluating or planning safety enhancements that may be implemented utilizing federal funds. Any document displaying this notice shall be used only for the purposes deemed appropriate by the Florida Dept. of Transportation. See Title 23, United States Code, Section 407.



Metropolitan Planning Organization

AGENDA ITEM

Meeting: 11/02/2023
Department: MPO
Prepared By: Joy Turner
Initiator: Robert Esposito
DOC ID: 12653
Legal Request Number:
Bid/Contract Number:

TITLE

Florida Department of Transportation Tentative Five-Year Work Program (FY 2025-FY 2029)
Presentation

FIVE-YEAR WORK PROGRAM

FISCAL YEAR 2025 TO FISCAL YEAR 2029

Participate in
District 7's **Five-Year
Work Program On-Line
Public Hearing** that begins
October 23, 2023

www.FDOT.gov/WPPH/District7
to view proposed FDOT projects

Or join us at our **Open House**

October 26, 2023
9am to 6pm

FDOT D7 Office
11201 N. McKinley Dr.
Tampa, FL 33612



www.FDOT.gov/WPPH/

Comments are due
by **November 13, 2023**

Public participation is solicited without regard to race, color, national origin, age, sex, religion, disability or family status. Persons who require special accommodations under the Americans with Disabilities Act or persons who require translation services (free of charge) should contact Roger Roscoe, at (813) 975-6411, (800) 226-7220 or email: roger.roscoe@dot.state.fl.us.

Si usted tiene preguntas o comentarios o si simplemente desea mas informacion sobre este proyecto, favor de ponerse en contacto con el señor Manuel Flores, al teléfono (813) 975-4248 o correo electrónico manuel.flores@dot.state.fl.us.



Metropolitan Planning Organization

AGENDA ITEM


Meeting: 11/02/2023
Department: MPO
Prepared By: Mary Elwin
Initiator: Robert Esposito
DOC ID: 12691
Legal Request Number:
Bid/Contract Number:

TITLE

Florida Turnpike Enterprise Tentative Five-Year Work Program (FY 2025-FY 2029)
Presentation



Florida's Turnpike Enterprise Tentative Five-Year Work Program FY 2025 through FY 2029 Summary of Projects



DISTRICT SEVEN PROJECT OVERVIEW

In FY 2023 and FY 2024, Florida's Turnpike Enterprise continued and/or initiated funding construction of various transportation infrastructure improvements in FDOT District Seven, with a total value of over \$138 million. Major projects include:

Project Category	Facility	Location	FPN
R Resurfacing	Veterans Expressway Spur / SR 568	MP 0 to MP 3	445885-1,-2
I Interchange	Suncoast Parkway / SR 589	SR 54 (MP 19)	444486-1
P I Partnership / New Interchange	Suncoast Parkway / SR 589	Ridge Road (MP 25)	258958-1
R Resurfacing	Suncoast Parkway / SR 589	MP 44.5 to MP 55.2	445913-1
N New Road Construction	Suncoast Parkway 2 / SR 589	SR 44 to CR 486	442764-1

The Enterprise continues to make project investments in FDOT District Seven. In FY 2025 through FY 2029, funding for Enterprise projects scheduled for construction within Citrus, Hernando, Hillsborough, and Pasco counties, totals over \$741M. This amount includes the phases referenced in the table below:

Phase	Funding Code
ENV Environmental	C2, C8
PE Preliminary Engineering	32
ROW Right of Way	41, 42, 43, 45, 4B
RRU Railroad and Utilities	36, 56, 57
CST Construction	52, 53, 61, 62

Summary of Major Project Funding by Project Category

The table below summarizes the funding programmed for the major Turnpike projects in the Tentative Five-Year Work Program (FY 2025 through FY 2029) that are located in FDOT District Seven.

Project Category	Fiscal Year					5 Year Total
	2025	2026	2027	2028	2029	
New Road Construction	\$361,944,800	\$262,107,100	\$1,100	\$1,910,000	\$0	\$625,963,000
Resurfacing	\$32,300,300	\$54,943,400	\$0	\$0	\$0	\$87,243,700
Total	\$394,245,100	\$317,050,500	\$1,100	\$1,910,000	\$0	\$713,206,700




Florida's Turnpike Enterprise

Tentative Five-Year Work Program

FY 2025 through FY 2029

Summary of Projects



Summary of Major Projects by County

The major Turnpike project expenditures by county in the Tentative Five-Year Work Program are shown in the following table.

County	Fiscal Year					5 Year Total
	2025	2026	2027	2028	2029	
Citrus	\$361,944,800	\$262,107,100	\$1,100	\$1,910,000	\$0	\$625,963,000
Hernando	\$1,550,000	\$21,176,400	\$0	\$0	\$0	\$22,726,400
Hillsborough	\$3,100,000	\$12,093,000	\$0	\$0	\$0	\$15,193,000
Pasco	\$27,650,300	\$21,674,000	\$0	\$0	\$0	\$49,324,300
Total	\$394,245,100	\$317,050,500	\$1,100	\$1,910,000	\$0	\$713,206,700

Citrus County Projects

N Construct Suncoast Parkway 2 / SR 589 from CR 486 to CR 495 FPN: 442764-2

The project constructs the segment of Suncoast Parkway 2 / SR 589 from CR 486 to CR 495. The 5-mile roadway will be a four-lane, divided, limited-access facility. The project also includes extending the Suncoast Trail from CR 486 to CR 495. The goal of the Suncoast Parkway 2 is to serve the future traffic needs of Citrus County as well as the public traveling to and from the Tampa area through Citrus County. It will also assist with evacuation and recovery in the event of a hurricane or other emergency. The project is subject to a test of economic feasibility according to Florida Statutes. A third segment will extend the facility to US 19.

Phase	Fiscal Year					5 Year Total
	2025	2026	2027	2028	2029	
ENV	\$1,000,000	\$1,500,000	\$0	\$0	\$0	\$2,500,000
PE	\$2,762,200	\$0	\$0	\$0	\$0	\$2,762,200
ROW	\$44,370,800	\$9,824,100	\$0	\$0	\$0	\$54,194,900
RRU	\$7,500,000	\$0	\$0	\$0	\$0	\$7,500,000
CST	\$267,882,800	\$1,100	\$0	\$1,910,000	\$0	\$269,793,900
Total	\$323,515,800	\$11,325,200	\$0	\$1,910,000	\$0	\$336,751,000






Florida's Turnpike Enterprise

Tentative Five-Year Work Program

FY 2025 through FY 2029

Summary of Projects



N Construct Suncoast Parkway 2 / SR 589 from CR 495 to US 19 FPN: 442764-3

The project constructs the segment of Suncoast Parkway 2 / SR 589 from CR 495 to US 19. The 5-mile roadway will be a four-lane, divided, limited-access facility. This project segment will complete the Suncoast Parkway / SR 589 corridor per the State Environmental Impact Report. The project also includes extending the Suncoast Trail from CR 495 to US 19. The goal of the Suncoast Parkway 2 is to serve the future traffic needs of Citrus County as well as the public traveling to and from the Tampa area through Citrus County. It will also assist with evacuation and recovery in the event of a hurricane or other emergency. The project is subject to a test of economic feasibility according to Florida Statutes.

Phase	Fiscal Year					5 Year Total
	2025	2026	2027	2028	2029	
ENV	\$2,500,000	\$0	\$0	\$0	\$0	\$2,500,000
PE	\$1,800,000	\$0	\$0	\$0	\$0	\$1,800,000
ROW	\$24,099,000	\$8,630,800	\$0	\$0	\$0	\$32,729,800
RRU	\$10,030,000	\$1,250,000	\$0	\$0	\$0	\$11,280,000
CST	\$0	\$240,901,100	\$1,100	\$0	\$0	\$240,902,200
Total	\$38,429,000	\$250,781,900	\$1,100	\$0	\$0	\$289,212,000

Hernando County Projects

R Resurface the Suncoast Parkway / SR 589 from MP 37.3 to MP 44.5 FPN: 447701-1,-2

The project resurfaces a segment of the Suncoast Parkway / SR 589 from MP 37.3 to MP 44.5. Work includes milling and resurfacing, guardrail installation, and signing and pavement marking improvements.

Phase	Fiscal Year					5 Year Total
	2025	2026	2027	2028	2029	
PE	\$1,550,000	\$0	\$0	\$0	\$0	\$1,550,000
CST	\$0	\$21,176,400	\$0	\$0	\$0	\$21,176,400
Total	\$1,550,000	\$21,176,400	\$0	\$0	\$0	\$22,726,400






Florida's Turnpike Enterprise

Tentative Five-Year Work Program

FY 2025 through FY 2029

Summary of Projects



Hillsborough County Projects



Resurface the Veterans Expressway / Suncoast Parkway / SR 589 from MP 14.3 to MP 17.5 FPN: 451366-1,-2

The project resurfaces a segment of the Veterans Expressway / Suncoast Parkway / SR 589 from MP 14.3 to MP 17.5. Work includes milling and resurfacing, guardrail installation, and signing and pavement marking improvements.

Phase	Fiscal Year					5 Year Total
	2025	2026	2027	2028	2029	
PE	\$3,100,000	\$0	\$0	\$0	\$0	\$3,100,000
CST	\$0	\$12,093,000	\$0	\$0	\$0	\$12,093,000
Total	\$3,100,000	\$12,093,000	\$0	\$0	\$0	\$15,193,000

Pasco County Projects



Resurface the Suncoast Parkway / SR 589 from MP 17.5 to MP 28.5 FPN: 447702-1,-2

The project resurfaces a segment of the Suncoast Parkway / SR 589 from MP 17.5 to MP 28.5. Work includes milling and resurfacing, guardrail installation, and signing and pavement marking improvements.

Phase	Fiscal Year					5 Year Total
	2025	2026	2027	2028	2029	
CST	\$25,260,200	\$0	\$0	\$0	\$0	\$25,260,200
Total	\$25,260,200	\$0	\$0	\$0	\$0	\$25,260,200



New Road Construction Project



Resurfacing Project




Florida's Turnpike Enterprise

Tentative Five-Year Work Program

FY 2025 through FY 2029

Summary of Projects



Resurface the Suncoast Parkway / SR 589 from MP 28.5 to MP 37.3 FPN: 451365-1,-2

The project resurfaces a segment of the Suncoast Parkway / SR 589 from MP 28.5 to MP 37.3. Work includes milling and resurfacing, guardrail installation, and signing and pavement marking improvements.

Phase	Fiscal Year					5 Year Total
	2025	2026	2027	2028	2029	
PE	\$2,390,100	\$0	\$0	\$0	\$0	\$2,390,100
CST	\$0	\$21,674,000	\$0	\$0	\$0	\$21,674,000
Total	\$2,390,100	\$21,674,000	\$0	\$0	\$0	\$24,064,100

Summary of Minor Project Funding by Project Category

Minor projects may include bridge paintings / rehabilitations, intelligent transportation systems (ITS) upgrades, signing / pavement markings, guardrail / safety improvements, landscaping, and other miscellaneous types. The table below summarizes the funding programmed for minor projects on Turnpike facilities throughout FDOT District Seven.

Project Category	Fiscal Year					5 Year Total
	2025	2026	2027	2028	2029	
ITS	\$9,890,800	\$0	\$0	\$0	\$0	\$9,890,800
Lighting	\$1,038,000	\$12,165,600	\$0	\$0	\$0	\$13,203,600
Safety	\$4,813,400	\$0	\$0	\$0	\$0	\$4,813,400
Total	\$15,742,200	\$12,165,600	\$0	\$0	\$0	\$27,907,800

Summary of All Project Funding with Construction in the Tentative Five-Year Work Program

Classification	Fiscal Year					5 Year Total
	2025	2026	2027	2028	2029	
Minor Projects	\$15,742,200	\$12,165,600	\$0	\$0	\$0	\$27,907,800
Major Projects	\$394,245,100	\$317,050,500	\$1,100	\$1,910,000	\$0	\$713,206,700
Total	\$409,987,300	\$329,216,100	\$1,100	\$1,910,000	\$0	\$741,114,500



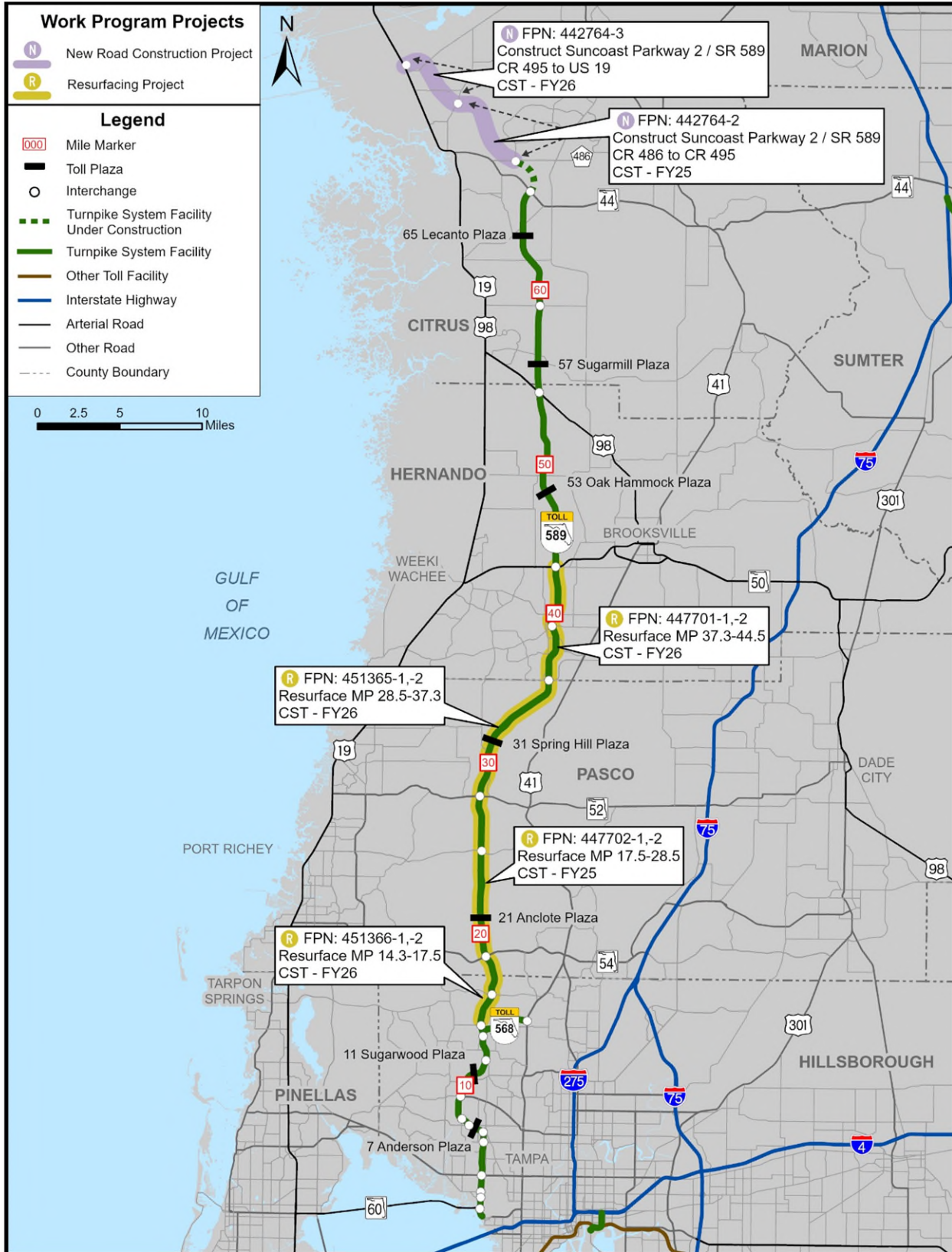

New Road Construction Project



Resurfacing Project



Florida's Turnpike Enterprise Tentative Five-Year Work Program FY 2025 through FY 2029 Summary of Projects






Florida's Turnpike Enterprise

Tentative Five-Year Work Program

FY 2025 through FY 2029

Summary of Projects



Project Development and Environment (PDE), Preliminary Engineering (PE), and / or Right of Way (ROW) Projects

The table below provides a summary of the projects in FDOT District Seven that have funding for Project Development and Environment (PDE – Phase 22), Preliminary Engineering (PE – Phase 32), and / or Right of Way (ROW – Phase 43), but are not currently funded for construction in the Tentative Five-Year Work Program (FY 2025 through FY 2029). The projects listed below are not included in the previous funding tables or map.

FPN	County	Project Category	Location / Limits	Phase	FY	Funding
442665-1	Hillsborough	W Add Lanes	Widen Suncoast Parkway / SR 589 from South of Van Dyke Road / CR 685A to Hillsborough / Pasco County Line (MP 13 to MP 17.5)	PE	2027	\$21,000,000



Metropolitan Planning Organization

AGENDA ITEM

Meeting: 11/02/2023
Department: MPO
Prepared By: Joy Turner
Initiator: Robert Esposito
DOC ID: 12966
Legal Request Number:
Bid/Contract Number:

TITLE

Citrus County Transportation Disadvantaged Local Coordinating Board (LCB) Appointment

**HERNANDO/CITRUS
METROPOLITAN PLANNING ORGANIZATION
BOARD / COMMITTEE APPLICATION**

(Please type or print clearly.)

Name Stephen E. Brown
(Your name must be listed as it appears on your driver's license)

THE FOLLOWING INFORMATION IS REQUIRED FOR COUNTY RECORDS AND BECOMES PUBLIC RECORD UPON SUBMITTING THIS APPLICATION. IF YOU BELIEVE THAT YOU QUALIFY FOR AN EXEMPTION TO THE RELEASE OF THIS INFORMATION, PURSUANT TO F.S. 119.07, PLEASE STATE THE BASIS OF YOUR EXEMPTION.

Are you a resident of Hernando County? _____ Citrus County? For how long? 17 yrs

Do you reside within the city limits of Brooksville? no Crystal River? no Inverness? no

Physical Address 7716 W Tolle Ln City Dunnellon Zip 34433

Mailing Address (if different) _____ City _____ Zip _____

Telephone (home) (352) 564-4295 (business/other) _____ Email TheHawk65@embarqmail.com

Education 2 yr college
(Please include any certificates, awards, diplomas, degrees, professional license numbers, etc.)

Present Employment Retired

These committees may require travel outside of your county of residence. Are you willing to travel to Hernando or Citrus Counties as necessary to remain active and keep current on committee issues and participate in meetings? no

Have you ever been convicted, plead guilty or no contest, or entered into PTI for a felony or 1st/2nd degree misdemeanor?
no

(Answering yes does not automatically disqualify you for consideration)

If yes, what charges? _____

Are you currently involved as a defendant in a criminal case? no

If yes, what charges? _____

Have you ever been named as a defendant in a civil action suit? no

If yes, when and describe action _____

Please state your reasons for applying to this Board/Committee: public interest

Please list three references, including addresses, phone numbers and email address.

1. _____
2. _____
3. _____

I hereby request consideration as a board/committee appointee. It is my intention to familiarize myself with the duties and responsibilities of the office to which I may be appointed, and to fulfill the appointment to the best of my ability, exercising good judgment, fairness, impartiality, and faithful attendance. I also agree to file a Financial Disclosure form as required by State law, if applicable, and abide by the provisions of the State Sunshine Law.

Joseph C. Bruner
APPLICANT'S SIGNATURE _____ **DATE** Oct 9 2023

POSITION APPLYING FOR: ^{TD-} Person with a disability (ALL POSITIONS ARE STRICTLY VOLUNTARY)

- _____ **BICYCLE/PEDESTRIAN ADVISORY COMMITTEE (BPAC)** – 2 year term, 11 members
- _____ **CITIZENS ADVISORY COMMITTEE (CAC)** – 2 year term, 11 members
- _____ **HERNANDO COUNTY TRANSPORTATION DISADVANTAGED LOCAL COORDINATING BOARD (TDLCB)** – 3 year term, 17 members (some positions require agency participation.)

Completed applications may be submitted to the Hernando/Citrus MPO, 1661 Blaise Drive, Brooksville, Florida 34601, email mpo@hernandocounty.us, or fax to 352-754-4420.



Metropolitan Planning Organization

AGENDA ITEM

Meeting: 11/02/2023
Department: MPO
Prepared By: Mary Elwin
Initiator: Robert Esposito
DOC ID: 12488
Legal Request Number: 2023-0595-01
Bid/Contract Number:

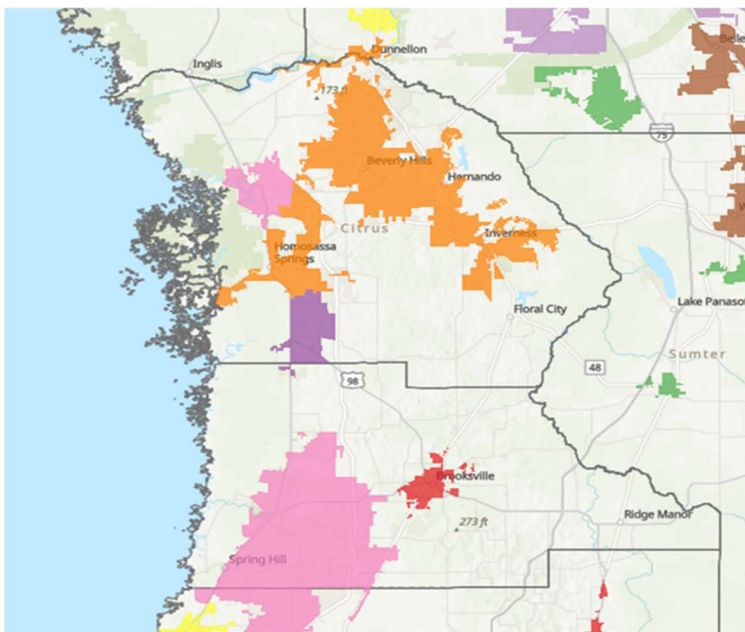
TITLE

Adoption of Apportionment Plan by MPO Board Resolution 2023-08

Draft



HERNANDO/CITRUS METROPOLITAN PLANNING ORGANIZATION (MPO) APPORTIONMENT PLAN



**Approved by the
Hernando County
Metropolitan Planning
Organization Board (MPO) on
November 2, 2023**

TABLE OF CONTENTS

BACKGROUND3

MEMBERSHIP AND BOUNDARY (CURRENT AND PROPOSED)3

2023 METROPOLITAN PLANNING AREA BOUNDARY MAP5

POPULATION6

APPORTIONMENT PLAN METHODOLOGY6

APPORTIONMENT PLAN7

RESOLUTIONS OF SUPPORT8

Metropolitan Planning Area Boundary and Apportionment Plan

BACKGROUND

In September 1992, the City of Brooksville and Hernando County executed an interlocal agreement establishing the Spring Hill/Hernando County Metropolitan Planning Organization (MPO) to carry out a continuing, coordinated, and comprehensive transportation planning process. The creation of the MPO was the result of the population in the urbanized area reaching over 50,000 individuals. Subsequently, in June 1999, the MPO name was changed to the Hernando County Metropolitan Planning Organization (HCMPO).

In 2014, the Hernando County Metropolitan Area was re-apportioned by the Governor. Citrus County (which is contiguous and borders Hernando County) merged with the Hernando County MPO, and; therefore, became the Hernando/Citrus Metropolitan Planning Organization which includes Hernando County and the City of Brooksville, and Citrus County and the City of Inverness and the City of Crystal River.

MEMBERSHIP AND BOUNDARY (CURRENT AND PROPOSED)

The Apportionment Plan uses a non-weighted vote based on population percentage of the governmental entities within the MPO boundaries further described herein. The current voting membership is shown in the following table.

Current Hernando/Citrus Metropolitan Planning Organization Board Membership		
Governmental Entity	Number of Members	Vote
Hernando County Commission	4	4
Citrus County Commission	2	2
City of Brooksville (Hernando County)	1	1
City of Crystal River (Citrus County)	1	1
City of Inverness (Citrus County)	1	1
Florida Department of Transportation	1	0
Total	10	9

Note: FDOT District Seven Secretary is a nonvoting advisor

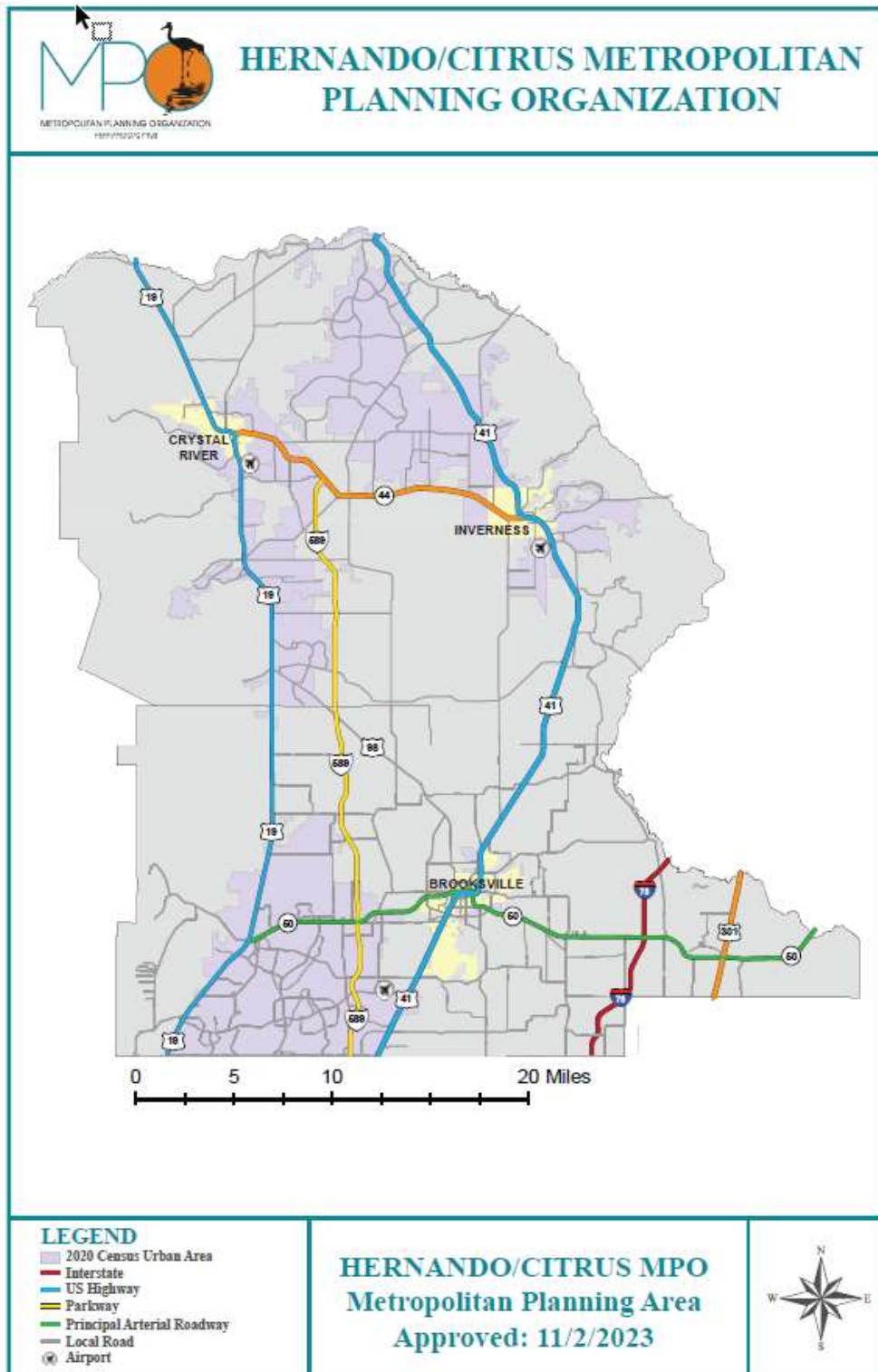
**HERNANDO/CITRUS METROPOLITAN PLANNING ORGANIZATION (MPO)
 APPORTIONMENT PLAN
 November 2, 2023**

The proposed voting membership (which does not differ from the current membership) is shown in the following table and further discussed herein.

Proposed Hernando/Citrus Metropolitan Planning Organization Board Membership		
Governmental Entity	Number of Members	Vote
Hernando County Commission	4	4
Citrus County Commission	2	2
City of Brooksville (Hernando County)	1	1
City of Crystal River (Citrus County)	1	1
City of Inverness (Citrus County)	1	1
Florida Department of Transportation	1	0
Total	10	9

**HERNANDO/CITRUS METROPOLITAN PLANNING ORGANIZATION (MPO)
APPORTIONMENT PLAN
November 2, 2023**

2023 METROPOLITAN PLANNING AREA BOUNDARY MAP

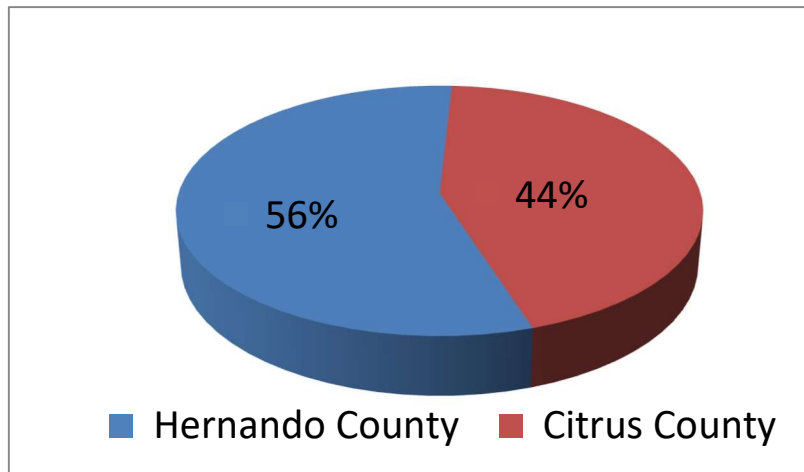


POPULATION

The Metropolitan Planning Area Boundary (MPAB) includes a population increase from 314,014 in 2010 to 348,358 in 2020 based upon the 2020 Census.

Metropolitan Planning Area Boundary Population 2010 to 2020 Based Upon the Census		
Jurisdiction	2010	2020
Hernando County	172,778	194,515
Citrus County	141,236	153,843
Total	314,014	348,358

Metropolitan Planning Area Boundary Population Distribution



APPORTIONMENT PLAN METHODOLOGY

Chapter 339.175 (3)(a), Florida Statutes states:

“The voting membership of an M.P.O. shall consist of at least 5 but not more than 25 apportioned members, with the exact number determined on an equitable geographic-population ratio basis, based on an agreement among the affected units of general-purpose local government and the Governor, as required by federal regulations.”

**HERNANDO/CITRUS METROPOLITAN PLANNING ORGANIZATION (MPO)
 APPORTIONMENT PLAN
 November 2, 2023**

The following table illustrates the individual incorporated municipality populations as a percentage of the entire transportation planning area population. This data is used to develop the MPO membership and is in accordance with the percentage of the population.

Jurisdiction	Population		
	2010	2020	% of 2020 MPO Total
Citrus County*	130,918	142,904	41.02%
City of Crystal River	3,108	3,396	0.97%
City of Inverness	7,210	7,543	2.17%
Citrus County Total	141,236	153,843	44.16%
Hernando County*	165,047	185,609	53.28%
City of Brooksville	7,719	8,890	2.55%
Weeki Wachee	12	16	0.00%
Hernando County Total	172,778	194,515	55.84%
MPO TOTAL	314,014	348,358	100.00%
* Unincorporated area			
Note: On June 9, 2020, House Bill 1215 was signed abolishing the City of Weeki Wachee.			

APPORTIONMENT PLAN

The Apportionment Plan uses a non-weighted vote based on population percentage of the governmental entities within the MPO boundaries. The voting membership is shown in the following table. The Apportionment Plan is proposing no changes in the composition of the membership or number of votes as the proposed voting membership is consistent with the 2020 census data reflected herein.

Hernando/Citrus MPO Voting Membership		
Governmental Entity	Number of Members	Number of Votes
Hernando County	4	4
City of Brooksville	1	1
Citrus County	2	2
City of Crystal River	1	1
City of Inverness	1	1
Florida Dept of Transportation (Non-Voting)	1	0
Total	10	9

RESOLUTION OF SUPPORT

The resolution of support from the Metropolitan Planning Organization Board is attached.

RESOLUTION NO. 2023-8
A RESOLUTION OF THE
HERNANDO/CITRUS METROPOLITAN
PLANNING ORGANIZATION BOARD
SUPPORTING THE ADOPTION OF THE MPO MEMBERSHIP
APPORTIONMENT PLAN

WHEREAS the Hernando/Citrus Metropolitan Planning Organization is the agency designated to conduct a continuing, coordinated, and comprehensive transportation planning process in Citrus and Hernando counties, and

WHEREAS, Section 134 Title 23 of the United States Code requires the designation of MPOs in urban areas, as defined by the United States Census Bureau; and

WHEREAS, the Hernando/Citrus Metropolitan Planning Organization met on November 2, 2023, to review its voting composition and agreed on the composition presented herein; and

WHEREAS, Section 339.175(4)(a), Florida Statutes, requires the Governor to review the composition of the Metropolitan Planning Organization's membership in conjunction with the decennial census.

NOW, THEREFORE, BE IT RESOLVED, that the Hernando/Citrus Metropolitan Planning Organization approves the submittal of a MPO Membership Apportionment Plan to the Governor's Office.

PASSED and DULY ADOPTED by the Hernando/Citrus Metropolitan Planning Organization on November 2, 2023.

Attest:

Hernando/Citrus Metropolitan Planning Organization


By: _____

By: _____

Robert M. Esposito
MPO Executive Director

Ruthie Schlabach
MPO Chair

Approved as to Form and Legal Sufficiency
for Review and Content by



County Attorney's Office



Metropolitan Planning Organization

AGENDA ITEM

Meeting: 11/02/2023
Department: MPO
Prepared By: Joy Turner
Initiator: Robert Esposito
DOC ID: 12945
Legal Request Number:
Bid/Contract Number:

TITLE

FY 2024 - FY 2028 Transportation Improvement Program (TIP) Amendment Adding Eastern Federal Lands



TRANSPORTATION IMPROVEMENT PROGRAM

Fiscal Years 2024-2028

Adoption Date: June 1, 2023

Amendment Date: October 5, 2023

Amendment Date: November 2, 2023 (anticipated)

Hernando/Citrus Metropolitan Planning Organization



TRANSPORTATION IMPROVEMENT PROGRAM FISCAL YEARS 2024-2028

JULY 1, 2023 – JUNE 30, 2028

Adoption Date: June 1, 2023

Amendment Date: October 5, 2023

Amendment Date: November 2, 2023

Hernando/Citrus Metropolitan Planning Organization

Appendix D: Glossary of Terms, Abbreviations, Funding Types/Codes, and Acronyms..... 64

Appendix E: 5-Year Funded Projects 76

Appendix F: FDOT Annual Listing of Obligated Projects 2022..... 118

Appendix G: Local Agency Capital Improvement Programs..... 126

Appendix H: 5-Year Schedule of Capital Improvements for Transit Systems in Citrus and Hernando Counties 142

Appendix I: Transportation Disadvantaged 5-Year Work Programs 148

Appendix J: FDOT Review Comments for the Draft 5-YEAR TIP FY 2024-2028 153

Appendix K: Eastern Federal Lands Highway Division TIP FY 2024-FY 2028 Mid-Year Update 163

**APPENDIX A
INDEX OF TIP AMENDMENTS AND MODIFICATIONS POST ADOPTION**

**TIP FY 2024-FY 2028
HERNANDO/CITRUS MPO**

DATE	REVISION #	CHANGE TYPE	EXPLANATION OF THE CHANGE
10/5/2023	1	Amendment	Annual Roll-Forward Amendment to the adopted Transportation Improvement Program (TIP) for Fiscal Year (FY) 2024 through 2028 to reconcile differences between the TIP and the Department’s Adopted Five-Year Work Program. This is a routine, annual process to assist Hernando/Citrus MPO in identifying projects that were not committed in the previous fiscal year (FY 2023) and have automatically rolled into FY 2024 of the FDOT Work Program. This amendment ensures that year one of the TIP, adopted by the Board on June 1, 2023, effective October 1, 2023, matches year one of the FDOT Work Program. Edited pages: Cover Page, Page 3 Cover, Page 7, Appendix A page 25, Appendix E pages 77, 78, 90, 109, 111-113, and 115. Net change to the 5-year program for FY24-FY28 is an increase of \$10,327 to FY 2024.
11/2/2023	2	Amendment	Add Appendix K containing the Eastern Federal Lands document that was provided by FHWA to add \$1,149,000 in FY 2023 and \$1,655,000 in 2025.

**APPENDIX E
MISCELLANEOUS PROJECTS**

**TIP FY 2024-FY 2028
HERNANDO/CITRUS MPO**

Item Number: 451758 1 District: 07 Extra Description: LRTP 2045 Reference: Goal 3	Project Description: CRYSTAL RIVERS NWR HEADQUARTERS BYPASS ROAD - FLAP GRANT County: CITRUS CITY OF CRYSTAL RIVER IS GRANT RECIPIENT. FWS TO ADMINISTER	Type of Work: NEW ROAD CONSTRUCTION Project Length: 0.000	Note: Also see Appendix K for funding allocated by FHWA for this project as amended November 2, 2023, by the MPO Board.
--	--	--	---

Phase / Responsible Agency	Fiscal Year							All Years
	<2024	2024	2025	2026	2027	2028	>2028	
PRELIMINARY ENGINEERING / RESPONSIBLE AGENCY NOT AVAILABLE								
Fund Code: FLAP-FEDERAL LANDS ACCESS PROGRAM		150,000						150,000
CONSTRUCTION / RESPONSIBLE AGENCY NOT AVAILABLE								
Fund Code: FLAP-FEDERAL LANDS ACCESS PROGRAM			650,344					650,344
Item: 451758 1 Totals		150,000	650,344					800,344
Project Totals		150,000	650,344					800,344

Item Number: 452206 2 District: 07 LRTP 2045 Reference: Goal 3, Objective 1	Project Description: US 41 AT SR 50 - ELECTRIC VEHICLE CHARGER DEPLOYMENT - NEVI County: HERNANDO	Type of Work: ELECTRIC VEHICLE CHARGING Project Length: 0.000
--	--	--

Phase / Responsible Agency	Fiscal Year							All Years
	<2024	2024	2025	2026	2027	2028	>2028	
OPERATIONS / RESPONSIBLE AGENCY NOT AVAILABLE								
Fund Code: GFEV-GEN. FUND EVEHICLE CHARG. PGM			1,500,000					1,500,000
CAPITAL / RESPONSIBLE AGENCY NOT AVAILABLE								
Fund Code: GFEV-GEN. FUND EVEHICLE CHARG. PGM		900,000						900,000
Item: 452206 2 Totals		900,000	1,500,000					2,400,000

Item Number: 452206 3 District: 07 LRTP 2045 Reference: Goal 3, Objective 1	Project Description: US 301 AT SR 50 - ELECTRIC VEHICLE CHARGER DEPLOYMENT - NEVI County: HERNANDO	Type of Work: ELECTRIC VEHICLE CHARGING Project Length: 0.000
--	---	--

Phase / Responsible Agency	Fiscal Year							All Years
	<2024	2024	2025	2026	2027	2028	>2028	
OPERATIONS / RESPONSIBLE AGENCY NOT AVAILABLE								
Fund Code: GFEV-GEN. FUND EVEHICLE CHARG. PGM			1,500,000					1,500,000
CAPITAL / RESPONSIBLE AGENCY NOT AVAILABLE								
Fund Code: GFEV-GEN. FUND EVEHICLE CHARG. PGM		900,000						900,000
Item: 452206 3 Totals		900,000	1,500,000					2,400,000
Project Totals		1,800,000	3,000,000					4,800,000
Total Miscellaneous Projects	0	1950000	3650344	0	0	0	0	5600344
Total All Categories for 5-Year TIP	\$416,440,251	\$114,388,312	\$416,488,290	\$370,423,784	\$25,133,330	\$25,744,341		\$1,368,618,308

Appendix KJ: Eastern Federal Lands Highway Division TIP FY 2024-FY 2028 Mid-Year Update

Amendment 11-2-23 (anticipated)



FY2023-FY2026 Transportation Improvement Program Mid-Year Update Federal Highway Administration Eastern Federal Lands Highway Division

Last Printed: 8/18/2023

PROJECT	PROGRAM FISCAL YEAR	STATE	COUNTY	PARK, REFUGE, FOREST OR OTHER PARTNER/AGENCY	DESCRIPTION	TYPE OF WORK	PRIMARY FUND SOURCE	TOTAL PROGRAMMED AMOUNT	FUNDS FROM TITLE	DELIVERED BY	STATUS	CONGRESSIONAL DISTRICT	FLMA REGION
Florida													
FL EVER (309946/202746)	2023	FL	Miami-Dade	EVER	Tamiami Trail Next Steps DSC Project Management and In-House Technical Support associated with the NSFLTP project by FDOT	4R	FLTP - NPS	\$100,000.00	Title 23	NPS	Construction	FL-26	NPS-SER
FL FLAP JKSVL A1A(1)	2023	FL	Duval	Timucuan Ecological & HP/Mayport Naval St	St. Johns River Ferry Improvement	Other	FLAP	\$1,308,840.00	Title 23	local	Construction	FL-04	NPS-SER
FL FLTP FW CRY(1)	2023	FL	Citrus	Crystal River NWR	Dock became unstable due to deteriorating piling and damages sustained during Hurricane Hermine in 2016. Correcting these issues will bring it into good condition.	4R	FLTP - FWS	\$1,149,000.00	Title 23	FWS	Construction	FL-11	FWS-4-SE
FL FS BLACK CREEK BRG	2023	FL	Clay	Appalachian NF	Black Creek Bridge Replacement	BR_New	FLTP - FS	\$2,400,000.00	Title 23	FS	Construction	FL-11	FS-08-South
FL FTNP CASA 305080	2023	FL	St. Johns	CASA	Repalce FOMA ferry	Transit	FLTP - NPS	\$120,000.00	Title 23	NPS	Construction	FL-06	NPS-SER
FL EVER (309946/202746)	2024	FL	Miami-Dade	EVER	Tamiami Trail Next Steps DSC Project Management and In-House Technical Support associated with the NSFLTP project by FDOT	4R	FLTP - NPS	\$100,000.00	Title 23	NPS	Construction	FL-26	NPS-SER
FL FLAP 24	2024	FL	Duval	Timucuan Ecological and Historic Preserve	Timucuan Trail	28	FLAP	\$1,800,000.00	Title 23	local	Planned	FL-04	NPS-SER
FL JIM WOODRUFF LOCK & DAM-LAKE	2024	FL	Various	Jim Woodruff Lock & Dam - Lake Seminole	Resurfacing on an approximate 1 mile segment of roadway located on the dam structure and a 25,000 square feet parking area. Electrical utility line is buried under right inbound lane (linear patch) with access boxes at each light pole. The surfaces exhibit high severity and frequent longitudinal and transverse cracking.	4R	FLTP - USACE	\$2,100,000.00	Title 23	USACE	In design	FL-02	USACE-SA
FL NP DESO 900(1)	2024	FL	Desoto	DESO	Rehabilitate DESO Rt. 0900	3R	FLTP - NPS	\$660,000.00	Title 23	EFL	In design	FL-09	NPS-SER
FL FLAP 26	2025	FL	Citrus	Crystal River NWR	Crystal River NWR Headquarters Bypass Road	4R	FLAP - EFL	\$1,655,000.00	Title 23	EFL	In design	FL-11	FWS-4-SE