

**Minutes of Regular City Council Meeting
held Monday, April 18, 2022, at 6:00 P.M.
in the Council Chambers, 11 North 3rd Street,
Jacksonville Beach, Florida**



OPENING CEREMONIES:

Council Member Janson provided the invocation, followed by the Pledge of Allegiance.

CALL TO ORDER:

Mayor Hoffman called the meeting to order at 6:00 P.M.

ROLL CALL:

Mayor: Christine Hoffman

Council Members: Sandy Golding Dan Janson Fernando Meza
Cory Nichols Chet Stokes Georgette Dumont

Also present were: City Manager Mike Staffopoulos, City Attorney Sandra Robinson, Chief Financial Officer Ashlie Gossett, Director of Public Works Dennis Barron, Deputy City Manager Karen Nelson, Director of Planning and Development Heather Ireland, Senior Planner Christian Popoli, and City Clerk Sheri Gosselin.

APPROVAL OF MINUTES:

Motion: It was moved by Mr. Nichols, seconded by Ms. Golding, and passed unanimously to approve the following minutes:

- Regular City Council Meeting held on April 4, 2022
- Council Briefing held on April 11, 2022

ANNOUNCEMENTS:

Council Member Golding acknowledged the retirement of Sergeant Paul Watkins from the Jacksonville Beach Police Department and thanked him for his 25 years of service. She announced the Opening of the Beaches Parade would be held on April 24, 2022. Ms. Golding noted she attended the Sunshine Playground reopening.

Council Member Meza thanked Sergeant Watkins for his service. He also spoke about the Sunshine Playground reopening. He said the 37th Easter Egg Hunt was a great event as well.

Mayor Hoffman thanked Mr. Meza for playing the Easter Bunny at the event.

COURTESY OF THE FLOOR TO VISITORS:

Mayor Hoffman extended Courtesy of the Floor to visitors. She noted the plan was to open the floor for an hour and then reassess if more time was needed for public comment at the end of the meeting. She addressed a rumor about the lifeguard station and confirmed there was no discussion or plans to sell the building.

The following spoke regarding the Volunteer Life Saving Corps (VLSC):

- Tim Saggau, President of the Board of Directors of the VLSC
- Charles Bond, past President of the Board of Directors of the VLSC
- Maurice Rudolph, past President of the Board of Directors of the VLSC and former Northeast Florida American Red Cross Chairman

Additional speakers regarding the VLSC:

- | | | |
|-------------------|---------------------|--------------------|
| • Jim Emery | • Thomas Cassaro | • Dan Parker |
| • Corey Wright | • Chrissy Henry | • Michael Atkins |
| • Caden Sanders | • Danny Pulido | • Dylan Beaver |
| • Britton Sanders | • Sean O'Brien | • Chris Saggau |
| • Norman Rountree | • John Sheddan | • Hank Isaacs |
| • Brian Murphy | • Josh Langley | • Paul McKiniry |
| • Bill Horn | • Mary Phillips | • Joshua Avera |
| • Mark Messinese | • Nath Doughtie | • Shannon Stanford |
| • William Hardin | • Paul Roeflges | • Timothy Kline |
| • Thomas Brock | • Christopher Titus | • Joseph Kohlaas |
| • Mickey Copa | • Robyn Matthews | • Randy Osborn |
| • Jake Chrisman | • John Atkins | • Jessica Thompson |
| • Taylor Anderson | • Anne Garner | |

The following submitted speaker cards regarding the VLSC but did not wish to speak:

- Patti Mason
- Brett Brenner

Recess called at 7:59 p.m. Meeting resumed at 8:10 p.m.

MAYOR AND CITY COUNCIL:

Item A Present Certificate to Council Member Georgette Dumont for completion of the Leadership Academy I program held in Kissimmee, Florida, on March 11-12, 2022.

Mayor Hoffman congratulated Council Member Dumont for her completion of the Leadership Academy I program. She read an additional congratulatory message from the following submitted speaker card:

- Shandy Thompson, 522 3rd Avenue South, Jacksonville Beach

CITY CLERK: *No items*

CITY MANAGER:

Item A Accept/Reject the Monthly Financial Reports for the month of March 2022

Motion: It was moved by Mr. Nichols, seconded by Ms. Golding, to approve the Monthly Financial Reports for the month of March 2022.

Discussion:

A discussion ensued regarding the Beaches Energy deficit.

Roll Call Vote: Ayes – Dumont, Golding, Janson, Meza, Nichols, Stokes, Mayor Hoffman.
The motion passed unanimously.

Item B **Approve/Disapprove an Agreement with Jones Edmunds & Associates, Inc., for Engineering Services under the Continuing Professional Engineering Services Contract in the amount of \$62,565**

Director of Public Works Dennis Barron stated the work was planned to be completed in-house, but staffing changes impacted the ability to do so.

Motion: It was moved by Mr. Nichols, seconded by Ms. Golding, to approve an Agreement with Jones Edmunds & Associates, Inc., for Engineering Services under the Continuing Professional Engineering Services Contract in the amount of \$62,565.

Discussion: *None*

Roll Call Vote: Ayes – Golding, Janson, Meza, Nichols, Stokes, Dumont, Mayor Hoffman.
The motion passed unanimously.

Item C **Award/Reject RFP Number 05-2122 Environmental Sampling and Analytical Lab Services to Advanced Environmental Laboratories, Inc., and authorize the Mayor and City Manager to execute the final contract**

Mr. Barron stated Public Works was at the end of a five-year contract with this vendor. He noted the two bidders from previous years had gone out of business.

Motion: It was moved by Mr. Nichols, seconded by Ms. Golding, to award RFP Number 05-2122 Environmental Sampling and Analytical Lab Services to Advanced Environmental Laboratories, Inc., and authorize the Mayor and City Manager to execute the final contract.

Discussion:

In response to Ms. Dumont's inquiry about other companies, Mr. Barron confirmed they requested bids from several area vendors, but this was the only response received.

Roll Call Vote: Ayes –Janson, Meza, Nichols, Stokes, Dumont, Golding, Mayor Hoffman.
The motion passed unanimously.

Item D Approve/Disapprove negotiations for scope and fee with the highest-ranking respondent, Kimley-Horn and Associates, Inc., or the next highest-ranking firm until a successful agreement is reached for consulting services to update the Comprehensive Plan and Land Development Code

Director of Planning and Development Heather Ireland explained three responses were received, and an evaluation committee reviewed them. After scoring the three proposals, the committee recommended using Kimley-Horn and Associates, Inc. as the consultant for the project. Following approval, she clarified staff would work with Kimley-Horn to finalize the scope and fees.

Motion: It was moved by Mr. Nichols, seconded by Ms. Golding, to approve negotiations for scope and fee with the highest-ranking respondent, Kimley-Horn and Associates, Inc., or the next highest-ranking firm until a successful agreement is reached for consulting services to update the Comprehensive Plan and Land Development Code.

Discussion:

A discussion ensued about providing more time to the Council to review the responses.

Ms. Ireland noted there were five staff members on the evaluation committee, and she expressed confidence the vendor who ranked the highest was qualified.

Motion to Amend: It was moved by Ms. Golding, seconded by Mr. Stokes, to defer the item until the next meeting.

Discussion:

A discussion ensued regarding the impact of delaying the process, community input on Kimley Horn's response, and the project's long-lasting effects.

Roll Call Vote on Amended Motion: Ayes – Golding
Nays – Meza, Nichols, Stokes, Dumont, Janson, Mayor Hoffman.
The amended motion failed 6-1.

Roll Call Vote on Original Motion: Ayes – Nichols, Stokes, Dumont, Golding, Janson, Meza, Mayor Hoffman.
The original motion passed unanimously.

City Manager Mike Staffopoulos noted as soon as they had a final negotiated scope of work, they would provide a copy to the Council ahead of any upcoming meeting.

Item E Approve/Disapprove the sale of vacant residential lots in the Southend Redevelopment District on Horn Court and Sunshine Court; and

Approve/Disapprove the use of GovDeals online auction site to sell the lots

Ms. Ireland provided a brief background on the item and clarified the request. She referenced Resolution Item A.

Motion: It was moved by Mr. Nichols, seconded by Ms. Golding, to approve the sale of vacant residential lots in the Southend Redevelopment District on Horn Court and Sunshine Court.

Discussion: *None*

Roll Call Vote: Ayes – Stokes, Dumont, Golding, Janson, Meza, Nichols, Mayor Hoffman.
The motion passed unanimously.

Motion: It was moved by Mr. Nichols, seconded by Ms. Golding, to approve the use of GovDeals online auction site to sell the lots.

Discussion: *None*

Roll Call Vote: Ayes – Dumont, Golding, Janson, Meza, Nichols, Stokes, Mayor Hoffman.
The motion passed unanimously.

RESOLUTIONS

Item A **Adopt/Deny Resolution No. 2105-2022 approving a Memorandum of Understanding/Intralocal Agreement with the Community Redevelopment Agency for the sale of surplus public real property in the Southend CRA District and authorizing GovDeals to conduct the public auction**

Mayor Hoffman requested the City Clerk read Resolution No. 2105-2022 by title only, whereupon Ms. Gosselin read the following:

“A RESOLUTION OF THE CITY OF JACKSONVILLE BEACH, FLORIDA, APPROVING A MEMORANDUM OF UNDERSTANDING/ INTRALOCAL AGREEMENT BETWEEN THE JACKSONVILLE BEACH COMMUNITY REDEVELOPMENT AGENCY AND THE CITY OF JACKSONVILLE BEACH, FLORIDA, FOR THE SALE AND TRANSFER OF SURPLUS PUBLIC REAL PROPERTY COMMONLY REFERRED TO AS THE SUNSHINE COURT LOTS AND HORN COURT LOT AND AUTHORIZING GOVDEALS TO CONDUCT THE PUBLIC AUCTION; PROVIDING FOR ADOPTION OF RECITALS, REPEAL OF PRIOR INCONSISTENT RESOLUTIONS AND COUNCIL DECISIONS, SEVERABILITY, AND AN EFFECTIVE DATE.”

Motion: It was moved by Mr. Nichols, seconded by Ms. Golding, to adopt Resolution No. 2105-2022, approving a Memorandum of Understanding/Intralocal Agreement

with the Community Redevelopment Agency for the sale of surplus public real property in the Southend CRA District and authorizing GovDeals to conduct the public auction.

Discussion: *None*

Roll Call Vote: Ayes – Golding, Janson, Meza, Nichols, Stokes, Dumont, Mayor Hoffman
The motion passed unanimously.

Item B **Adopt/Deny Resolution No. 2109-2022 establishing and adopting the Legislative Policies Manual**

Mayor Hoffman requested the City Clerk read Resolution No. 2109-2022 by title only, whereupon Ms. Gosselin read the following:

“A RESOLUTION OF THE CITY COUNCIL OF THE CITY OF JACKSONVILLE BEACH, FLORIDA, ESTABLISHING AND ADOPTING A LEGISLATIVE POLICIES MANUAL; PROVIDING FOR ADOPTION OF RECITALS, REPEAL OF CONFLICTING RESOLUTIONS AND CITY COUNCIL DECISIONS, ADMINISTRATION ASSIGNMENT AND AUTHORIZATION, SEVERABILITY, AND AN EFFECTIVE DATE.”

Public Hearing:

The following spoke in opposition to the adoption of the resolution:

- John McGowan, 5 North 17th Avenue, #901, Jacksonville Beach

Mayor Hoffman closed the public hearing.

Motion: It was moved by Mr. Nichols, seconded by Ms. Golding, to adopt Resolution No. 2109-2022, establishing and adopting the Legislative Policies Manual.

Discussion:

Ms. Dumont stated the policy was a working document from the former City Attorney and needed to be reviewed further.

Motion to Amend: It was moved by Ms. Dumont, seconded by Mr. Meza, to defer the item to the next Regular Council meeting.

Discussion:

A discussion ensued regarding possibly deferring the item to a future Council meeting or a Council Briefing, whether City Attorney Sandra Robinson reviewed all sections of the document, and concerns about the section addressing the media.

Ms. Dumont attempted to withdraw her motion, but Mayor Hoffman suggested a roll call vote. City Clerk Sheri Gosselin noted the item was tied to the second Ordinance on the agenda.

Roll Call Vote on Amended Motion: Ayes – None
Nays – Janson, Meza, Nichols, Stokes, Dumont, Golding,
Mayor Hoffman.
The amended motion failed 7-0.

Motion to Amend: It was moved by Ms. Dumont, seconded by Mr. Janson, to defer the item to the next Council Briefing.

Discussion: *None*

Roll Call Vote on Amended Motion: Ayes – Meza, Nichols, Stokes, Dumont, Golding, Janson, Mayor Hoffman.
The amended motion passed unanimously.

- Item C**
- 1. Adopt/Deny Resolution No. 2110-2022, amending the Position Classification and Pay Plan for Managerial, Professional, and Administrative (Nonunion) Positions; amending the Collective Bargaining Agreement with the Florida State Lodge, Fraternal Order of Police; and amending the Collective Bargaining Agreement with the Northeast Florida Public Employees, Local 630.**
 - 2. Approve/Disapprove a 3% increase for the City Attorney and City Manager.**

Mayor Hoffman requested the City Clerk read Resolution No. 2110-2022 by title only, whereupon Ms. Gosselin read the following:

“A RESOLUTION OF THE CITY OF JACKSONVILLE BEACH, FLORIDA AUTHORIZING A WAGE ADJUSTMENT FOR CITY EMPLOYEES; AMENDING THE POSITION CLASSIFICATION AND PAY PLAN FOR NONUNION POSITIONS; AMENDING THE COLLECTIVE BARGAINING AGREEMENTS; AUTHORIZING THE EXECUTION OF MEMORANDUMS OF UNDERSTANDING; PROVIDING FOR ADOPTION OF RECITALS, REPEAL OF PRIOR INCONSISTENT RESOLUTIONS, SEVERABILITY, AND AN EFFECTIVE DATE.”

Public Hearing:

The following spoke in opposition to Item C2:

- Shandy Thompson, 522 3rd Avenue South, Jacksonville Beach

Mayor Hoffman closed the public hearing.

Motion: It was moved by Mr. Nichols, seconded by Ms. Golding, to adopt Resolution No. 2110-2022, amending the Position Classification and Pay Plan for Managerial, Professional, and Administrative (Nonunion) Positions; amending the Collective

Bargaining Agreement with the Florida State Lodge, Fraternal Order of Police; and amending the Collective Bargaining Agreement with the Northeast Florida Public Employees, Local 630.

Discussion:

Deputy City Manager Karen Nelson noted the Resolution would provide a cost-of-living increase for all employees except Ocean Rescue staff, as they were approved for an increase on April 4, 2022. She explained the increase would help with recruitment and retention efforts.

A discussion ensued regarding the collective bargaining with the Fraternal Order of Police, minimum wage, and the 2026 deadline to meet \$15 an hour.

Ms. Nelson confirmed calculations had been run with various percentages. She said it was decided to reserve funding since the City was entering mid-contract negotiations this year. Additionally, she noted a market study would be completed this summer.

Roll Call Vote: Ayes – Nichols, Stokes, Dumont, Golding, Janson, Meza, Mayor Hoffman
The motion passed unanimously.

Motion: It was moved by Mr. Nichols, seconded by Ms. Golding, to approve a 3% increase for the City Attorney and City Manager.

Discussion:

A discussion ensued regarding the previous raise for the City Manager, the importance of raising pay for lower-wage employees, and the inflation rate.

Mr. Staffopoulos offered to defer his increase until his next performance evaluation period.

Roll Call Vote: Ayes – Nichols
Nays – Stokes, Dumont, Golding, Janson, Meza, Mayor Hoffman
The motion failed 6-1.

ORDINANCES

Item A Adopt/Deny Ordinance No. 2022-8173 Amending Ordinance No. 2020-8157 on the second reading (Extends the moratorium on micromobility devices and motorized scooters)

Mayor Hoffman requested the City Clerk read Ordinance 2022-8173 by title only, whereupon Ms. Gosselin read the following:

"AN ORDINANCE BY THE CITY OF JACKSONVILLE BEACH, FLORIDA, AMENDING ORDINANCE NO. 2020-8157 WHICH IMPOSED A TEMPORARY MORATORIUM ON THE COMMERCIAL RENTAL AND LEASE, AND USE OF RENTED

AND LEASED, ELECTRIC PERSONAL ASSISTIVE MOBILITY DEVICES, MICROMOBILITY DEVICES, AND MOTORIZED SCOOTERS; CONTINUING THE BASIS FOR THE EMERGENCY MORATORIUM; AND EXTENDING THE MORATORIUM 16 MONTHS FROM THE ORIGINAL EFFECTIVE DATE.”

Mayor Hoffman read the following: “This ordinance is before this Council for a public hearing and consideration on its second reading. I will now open the public hearing on Ordinance 2022-8173.”

Public Hearing:

No one came forth to speak on the item. Mayor Hoffman closed the public hearing.

Motion: It was moved by Mr. Nichols, seconded by Ms. Golding, to adopt Ordinance No. 2022-8173, amending Ordinance No. 2020-8157 on the second reading extending the moratorium on micromobility devices and motorized scooters.

Discussion: *None*

Roll Call Vote: Ayes – Dumont, Golding, Janson, Meza, Nichols, Stokes, Mayor Hoffman
The motion passed unanimously.

Item B **Approve/Disapprove Ordinance No. 2022-8174 repealing Division 2 of Chapter 2, Article II, of the City Code of Ordinances on the first reading and schedule a second reading for May 2, 2022**

Mayor Hoffman said the item was now moot and asked for a motion to defer indefinitely.

Motion: It was moved by Ms. Dumont, seconded by Ms. Golding, to defer indefinitely Ordinance No. 2022-8174.

Discussion: *None*

Roll Call Vote: Ayes – Golding, Janson, Meza, Nichols, Stokes, Dumont, Mayor Hoffman
The motion passed unanimously.

Item C **Adopt/Deny Ordinance No. 2022-8176 adopting the boundaries of three City Council Districts pursuant to the 2020 federal census on the second reading**

Mayor Hoffman requested the City Clerk read Ordinance 2022-8176 by title only, whereupon Ms. Gosselin read the following:

"AN ORDINANCE OF THE CITY OF JACKSONVILLE BEACH, FLORIDA, PERTAINING TO ELECTIONS IN JACKSONVILLE BEACH, FLORIDA; REVISING THE BOUNDARIES OF THREE

CITY COUNCIL DISTRICTS PURSUANT TO THE 2020 FEDERAL CENSUS; PROVIDING FOR LEGISLATIVE FINDINGS, REPEAL OF ORDINANCE NO. 2011-8013 AND OF OTHER CONFLICTING ORDINANCES, DESCRIPTION OF THE PLAN TO BE ENTERED UPON THE MINUTES, SCRIVENER'S ERRORS, SEVERABILITY, EFFECTIVE DATES, AND APPLICABILITY."

Mayor Hoffman read the following: "This ordinance is before this Council for a public hearing and consideration on its first reading. I will now open the public hearing on Ordinance 2022-8176."

Public Hearing:

No one came forth to speak on the item. Mayor Hoffman closed the public hearing.

Senior Planner Christian Popoli confirmed this Ordinance was for Option 1, and he was available to answer questions.

Motion: It was moved by Mr. Nichols, seconded by Ms. Golding, to adopt Ordinance No. 2022-8176, adopting the boundaries of three City Council Districts pursuant to the 2020 federal census on the second reading.

Discussion: *None*

Roll Call Vote: Ayes – Janson, Meza, Nichols, Stokes, Dumont, Golding, Mayor Hoffman
The motion passed unanimously.


A copy of adopted Ordinance 2022-8176 describing the boundaries of three City Council Districts pursuant to the 2020 Census is attached to and made part of these minutes.

ADJOURNMENT:

There being no further business, the meeting adjourned at 9:17 P.M.

Submitted by: Sheri Gosselin
City Clerk

Approval:


Christine H. Hoffman, MAYOR

Date:

5/2/2022

Introduced by: Council Member Cory Nichols
1st Reading: April 4, 2022
2nd Reading: April 18, 2022

ORDINANCE NO. 2022-8176

AN ORDINANCE OF THE CITY OF JACKSONVILLE BEACH, FLORIDA PERTAINING TO ELECTIONS IN JACKSONVILLE BEACH, FLORIDA; REVISING THE BOUNDARIES OF THREE CITY COUNCIL DISTRICTS PURSUANT TO THE 2020 FEDERAL CENSUS; PROVIDING FOR LEGISLATIVE FINDINGS, REPEAL OF ORDINANCE NO. 2011-8013 AND OF OTHER CONFLICTING ORDINANCES, DESCRIPTION OF THE PLAN TO BE ENTERED UPON THE MINUTES, SCRIVENER'S ERRORS, SEVERABILITY, EFFECTIVE DATES, AND APPLICABILITY.

WHEREAS, the City of Jacksonville Beach, Florida ("City") has the authority to adopt this Ordinance pursuant to Article VIII of the Constitution of the State of Florida, Section 166.031(3) of the Florida Statutes, and Section 3, Chapter I, Charter of Jacksonville Beach, Florida ("City Charter"); and

WHEREAS, the City Charter requires the City Council to adopt an ordinance reapportioning its voting district every 10 years based upon changes in the most recent Florida and U.S. Census so that each district is contiguous in territory and nearly equal in population as practicable so as to promote fair representation; and

WHEREAS, it is the intent of this Ordinance to comply with these aforesaid requirements, as well as those set forth pursuant to federal jurisprudence.

NOW, THEREFORE, BE IT ORDAINED BY THE CITY COUNCIL OF THE CITY OF JACKSONVILLE BEACH, FLORIDA:

SECTION 1. Findings of Fact. The City Council hereby adopts the following Findings of Fact:

A. Chapter I, Section 3 of the Jacksonville Beach City Charter requires that the Jacksonville Beach City Council ("City Council") divide the City into districts of contiguous territory as nearly equal in population as practicable after each decennial census. Such decennial redistricting is also required pursuant to federal jurisprudence, specifically the "one person, one vote" principle derived by the U.S. Supreme Court from the Fourteenth Amendment.

B. The City Council carefully reviewed and evaluated the data provided by the U.S. Census Bureau, considered input provided by members of the public as well as input provided by members of the City Council in their capacity as the elected representatives of their pre-existing City Council Districts, and adhered to all applicable legal criteria, including federal equal population law, federal anti-discrimination law, the Voting Rights Act, and state and local contiguity requirements prior to the enactment of this Ordinance.

C. The City Council determined, in its sole discretion and authority, that the district lines as hereby adopted preserve districts of contiguous territory and nearly equal apportionment of the population as practicable while strictly comporting with applicable federal, state, and local law pertaining to redistricting.

SECTION 2. Redistricting. Chapter III, Section 19, Appendix "A", of the Charter of the City of Jacksonville Beach, Florida is hereby amended by deleting the existing section in its entirety and replacing it with the following:

Appendix "A"

City of Jacksonville Beach Voting Districts

District 1

Commencing at the intersection of the easterly projection of the centerline of Beach Boulevard (U.S. Highway 90) with the low tide line of the Atlantic Ocean; thence south along the low tide line of the Atlantic Ocean to its intersection with the easterly projection of the centerline of 13th Avenue South; thence west along the centerline of 13th Avenue South to its intersection with the centerline of South 1st Street; thence south along the centerline of South 1st Street to its intersection with the centerline of 14th Avenue South; thence west along the centerline of 14th Avenue South to its intersection with the centerline of South 2nd Street; thence south along the centerline of South 2nd Street to its intersection with the centerline of 15th Avenue South; thence west along the centerline of 15th Avenue South to its intersection with the centerline of South 9th Street; thence south along the centerline of South 9th Street to its intersection with the centerline of 16th Avenue South; thence west along the centerline of 16th Avenue South to its intersection with the centerline of Roberts Drive; thence south along the centerline of Roberts Drive to its intersection with the centerline of Seabreeze Avenue; thence west along the centerline of Seabreeze Avenue to its intersection with the centerline of America Avenue; thence south along the centerline of America Avenue to its intersection with the centerline of Osceola Avenue; thence west along the centerline of Osceola Avenue to its intersection with the centerline of the Constitution Cove-Sanctuary drainage ditch; thence north along the centerline of the Constitution Cove-Sanctuary drainage ditch to its intersection with the easterly projection of the southern boundary of the Oakbreeze Cove subdivision; thence west along the easterly projection of the southern boundary of the Oakbreeze Cove subdivision and the westerly projection of the southern boundary of the Oakbreeze Cove subdivision to its intersection with the western Jacksonville Beach City Limit line (the Atlantic Intracoastal Waterway (ICW)); thence north along the western Jacksonville Beach City Limit line (the Atlantic Intracoastal Waterway (ICW)) to its intersection with the centerline of Beach Boulevard (U.S. Highway 90); thence east along the centerline of Beach Boulevard (U.S. Highway 90) to its intersection with the centerline of Penman Road; thence north along the centerline of Penman Road to its intersection with the centerline of 2nd Avenue North; thence east along the centerline of 2nd Avenue North to its intersection with the centerline of Palm Tree Road, thence north along the centerline of Palm Tree Road to its intersection with the centerline of 5th Avenue North; thence east along the centerline of 5th Avenue North to its intersection with the centerline of North 11th Street; thence north along the centerline of North 11th Street to its intersection with the centerline of 6th Avenue North; thence east along the centerline of 6th Avenue North and the centerline of 6th Avenue North extended to its intersection with the point of beginning at the low tide line of the Atlantic Ocean.

District 2

Commencing at the intersection of the easterly projection of the centerline of 13th Avenue South with the low tide line of the Atlantic Ocean; thence south along the low tide line of the Atlantic Ocean to its intersection with the Duval County-St. Johns County boundary line; thence west along the Duval County-St. Johns County boundary line to its intersection with the western Jacksonville Beach City Limit line (the Atlantic Intracoastal Waterway (ICW)); thence north along the western Jacksonville Beach City Limit line (the Atlantic Intracoastal Waterway (ICW)) to its intersection with the western projection of the southern boundary of the Oakbreeze Cove subdivision; thence east along the western projection of the southern boundary of the Oakbreeze Cove subdivision and continuing along the southern boundary of the Oakbreeze Cove subdivision to its intersection with the centerline of the Constitution Cove-Sanctuary drainage ditch; thence south along the centerline of the Constitution Cove-Sanctuary drainage ditch to its intersection with the centerline of Osceola Avenue; thence east along the centerline of Osceola Avenue to its intersection with the centerline of American Avenue; thence north along the centerline of America Avenue to its intersection with the centerline of Seabreeze Avenue; thence east along the centerline of Seabreeze Avenue to its intersection with the centerline of Roberts Drive; thence north along the centerline of Roberts Drive to its intersection with the centerline of 16th Avenue South; thence east along the centerline of 16th Avenue South to its intersection with the centerline of South 9th Street; thence north along the centerline of South 9th Street to its intersection with the centerline of 15th Avenue South; thence east along the centerline of 15th Avenue South to its intersection with the centerline of South 2nd Street; thence north along the centerline of South 2nd Street to its intersection with the centerline of 14th Avenue South; thence east along the centerline of 14th Avenue South to its intersection with the centerline of South 1st Street; thence north along the centerline of South 1st Street to its intersection with the centerline of 13th Avenue South; thence east along the centerline of 13th Avenue South and the easterly projection of the centerline of 13th Avenue South.

District 3

Commencing at the intersection of the City of Jacksonville Beach-City of Neptune Beach boundary line with the low tide line of the Atlantic Ocean; thence south along the low tide line of the Atlantic Ocean to its intersection with the easterly projection of the centerline of 6th Avenue North; thence west along the centerline of 6th Avenue North to its intersection with the centerline of North 11th Street; thence south along the centerline of North 11th Street to its intersection with the centerline of 5th Avenue North; thence west along the centerline of 5th Avenue North to its intersection with Palm Tree Road; thence south along the centerline of Palm Tree Road to its intersection with the centerline of 2nd Avenue North; thence along the centerline of 2nd Avenue North to its intersection with the centerline of Penman Road; thence south along the centerline of Penman Road to its intersection with the centerline of Beach Boulevard (U.S. Highway 90); thence west along the centerline of Beach Boulevard (U.S. Highway 90) to its intersection with the western Jacksonville Beach City Limit line (the Atlantic Intracoastal Waterway (ICW)); thence north along the western Jacksonville Beach City Limit line (the Atlantic Intracoastal Waterway (ICW)) to its intersection with the City of Jacksonville Beach-City of Neptune Beach boundary line; thence east along the City of Jacksonville Beach-City of Neptune Beach boundary line to the point of beginning.

SECTION 3. Repeal of Conflicting Ordinances. All ordinances, official determinations, or parts thereof previously adopted or entered by the City or any of its officials and in conflict with this Ordinance are repealed to the extent of conflict or inconsistency herewith, specifically including City Ordinance No. 2011-8013.

SECTION 4. Publication and Minutes. The City Council hereby directs the City Clerk to publish the adoption of the reapportioned boundaries of the Jacksonville Beach City Council districts, and to cause an accurate description of said boundaries, as changed, to be entered upon the City Council's minutes and a certified copy thereof to be published at least once each week for two consecutive weeks in a newspaper published in the City with proof of such publication entered upon the City minutes.

SECTION 5. Codification. The City Clerk and City Attorney shall cause the Charter of the City of Jacksonville Beach, Florida to be amended as provided by this ordinance and may renumber, re-letter, and rearrange the codified parts of this ordinance if necessary to facilitate the findings of law.

SECTION 6. Scrivener's Errors. The City Attorney may correct scrivener's errors found in this ordinance by filing a corrected copy of this ordinance with the City Clerk.

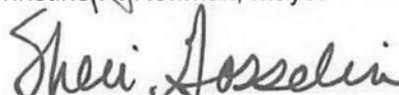
SECTION 7. Severability. It is hereby declared to be the intention of the City Council for the City of Jacksonville Beach that the sections, paragraphs, sentences, clauses, and phrases of this Code are severable. If any phrase, clause, sentence, paragraph, or section of this Code shall be declared to be unconstitutional by the valid judgment or decree of a court of competent jurisdiction, such unconstitutionality shall not affect any of the remaining phrases, clauses, sentences, paragraphs, and sections of this Code.

SECTION 8. Effective Dates and Applicability. All sections of this Ordinance shall take effect immediately upon final adoption. The revised boundaries shall govern the qualification and election of the City Council Members in 2022.

AUTHENTICATED THIS 18th DAY OF April, A.D., 2022.




Christine H. Hoffman, Mayor

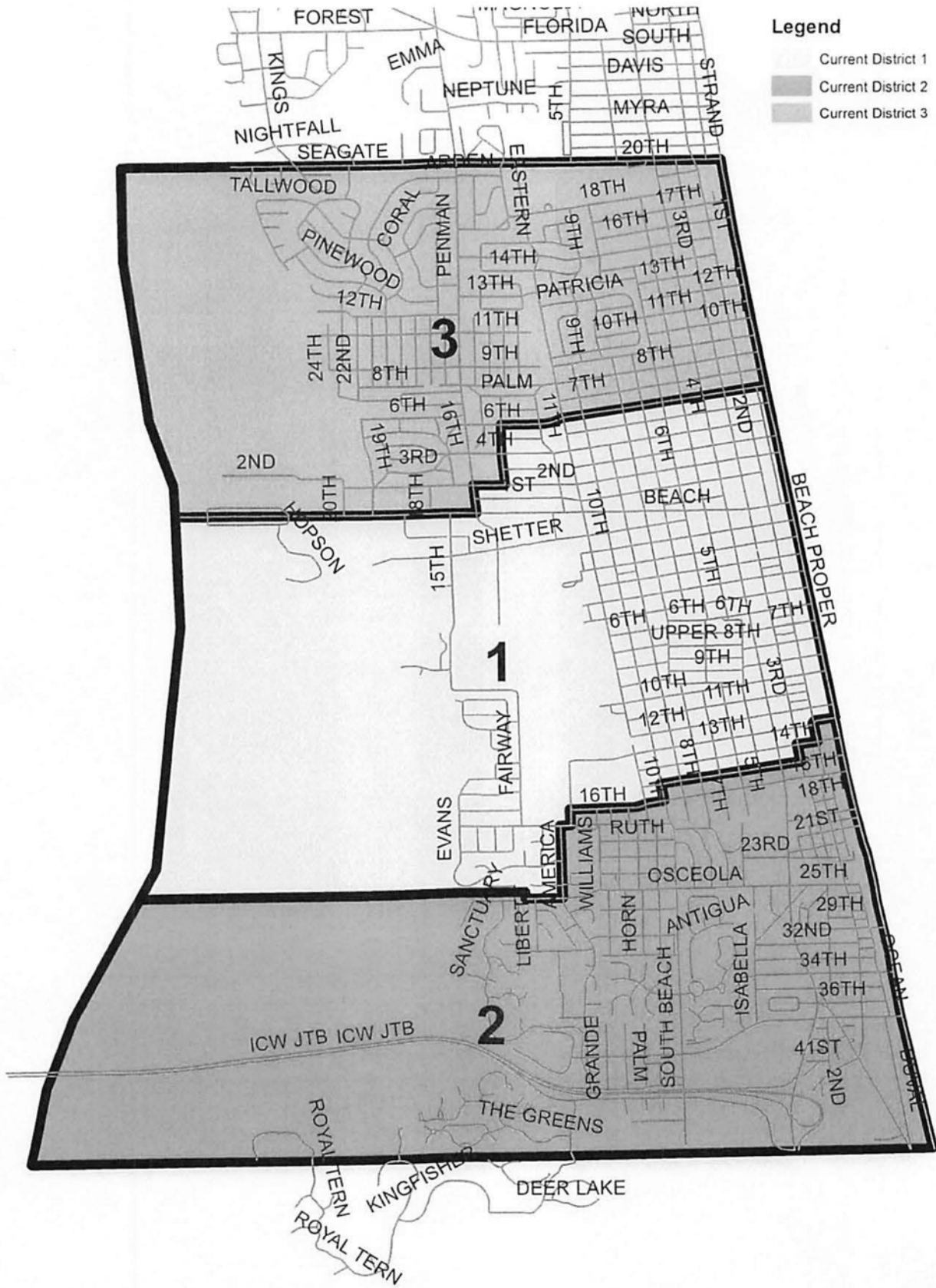


Sheri Gosselin, City Clerk

Approved as to form and legal sufficiency:

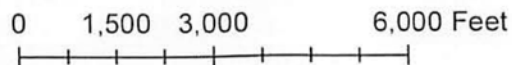


Sandra R. Robinson, City Attorney



Planning and Development

Proposed Council Districts Option 1



Information contained on these maps is a representation only. As such, the City of Jacksonville Beach provides no warranties concerning the accuracy of this data for any other particular use. The City of Jacksonville Beach assumes no liability whatsoever associated with the use of such data.