

Hernando County 2025 & 2030 Level of Service (LOS)

Traffic Forecast Dashboard

Forecast Method: 5-Year Regression

Segments Using Selected Method: 278

Segments Using Other: 0

Overrides Required

| SegID | OnStreet | FromStreet | ToStreet | Count Station | Context Class | LOS Std | MSV 2025 | Lanes 2025 | AADT 2025 | V/MSV 2025 | LOS 2025 | Lanes 2030 | AADT 2030 | V/MSV 2030 | LOS 2030 |
|---------|----------------------|---------------------------------|---------------------------------|---------------|---------------|---------|----------|------------|---------------|--------------|----------|------------|---------------|--------------|----------|
| 10000 | ANDERSON SNOW RD | COUNTY LINE RD | AMERO LN | 89008 | C3C | D | 16,275 | 2U | 25,900 | 1.591 | F | 2U | 31,400 | 1.929 | F |
| 10010 | ANDERSON SNOW RD | AMERO LN | INDUSTRIAL LP | 89008 | C3R | D | 16,275 | 2U | 25,900 | 1.591 | F | 2U | 31,400 | 1.929 | F |
| 10020 | ANDERSON SNOW RD | INDUSTRIAL LP | SPRING HILL DR | 89008 | C3C | D | 38,430 | 2U | 25,900 | 0.674 | C | 2U | 31,400 | 0.817 | C |
| 20050 | AYERS RD | COUNTY LINE RD | BROAD ST (US41/SR45) | 89018 | C2 | D | 55,700 | 4D | 11,100 | 0.199 | B | 4D | 17,100 | 0.307 | B |
| 1110 | AYERS RD | BROAD ST (US41/SR45) | CULBREATH RD | 89018 | C2 | D | 14,000 | 2U | 11,100 | 0.793 | D | 2U | 17,100 | 1.221 | E |
| 10030 | BARCLAY RD | SPRING HILL DR | POWELL RD | 89008 | C3C | D | 38,430 | 4D | 25,900 | 0.674 | C | 4D | 31,400 | 0.817 | C |
| 10040 | BARCLAY RD | ELGIN BLVD | SAN ANTONIO RD | 82018 | C3R | D | 16,800 | 2U | 16,200 | 0.964 | D | 4D | 19,800 | 0.708 | C |
| 10050.1 | BARCLAY RD | SAN ANTONIO RD | LUCKY LN | 82018 | C3R | D | 16,800 | 2U | 16,200 | 0.964 | D | 2U | 19,800 | 1.179 | F |
| 10050.2 | BARCLAY RD | LUCKY LN | CORTEZ BLVD (SR50) | 82018 | C3R | D | 16,800 | 2U | 16,200 | 0.964 | D | 2U | 19,800 | 1.179 | F |
| 20230 | BREDA BLVD | ANDERSON SNOW RD | CORPORATE BLVD | 80050 | C3C | D | 16,275 | 2U | 5,500 | 0.338 | C | 2U | 6,800 | 0.418 | C |
| 10060 | BROAD ST (US41/SR45) | COUNTY LINE RD | AYERS RD | 80031 | C3R | C | 14,700 | 2U | 10,600 | 0.721 | C | 2U | 11,200 | 0.762 | C |
| 10070.1 | BROAD ST (US41/SR45) | AYERS RD | SGT LEA MILLS BLVD | 85100 | C3C | C | 32,235 | 4D | 16,200 | 0.503 | C | 4D | 17,900 | 0.555 | C |
| 10070.2 | BROAD ST (US41/SR45) | SGT LEA MILLS BLVD | GLEN RAVEN BLVD | 85100 | C3R | C | 32,235 | 4D | 16,200 | 0.503 | C | 4D | 17,900 | 0.555 | C |
| 10070.3 | BROAD ST (US41/SR45) | GLEN RAVEN BLVD | SPRING HILL DR | 85100 | C3R | C | 34,300 | 4D | 16,200 | 0.472 | C | 4D | 17,900 | 0.522 | C |
| 10080 | BROAD ST (US41/SR45) | SPRING HILL DR | POWELL RD | 85101 | C2 | C | 45,800 | 4D | 20,400 | 0.445 | B | 4D | 22,600 | 0.493 | B |
| 10090 | BROAD ST (US41/SR45) | POWELL RD | WISCON RD | 85102 | C2 | C | 68,300 | 6D | 28,900 | 0.423 | B | 6D | 34,600 | 0.507 | B |
| 10115 | BROAD ST (US41/SR45) | WISCON RD | PONCE DE LEON BLVD (US98/SR700) | 85102 | C3C | C | 50,085 | 6D | 28,900 | 0.577 | C | 6D | 34,600 | 0.691 | C |
| 10170 | BROAD ST (US41/SR45) | PONCE DE LEON BLVD (US98/SR700) | MILDRED AVE | 85005 | C2T | C | 15,215 | 2D | 12,900 | 0.848 | C | 2D | 15,400 | 1.012 | D |
| 10200 | BROAD ST (US41/SR45) | MILDRED AVE | JEFFERSON ST (SR50) | 80005 | C2T | C | 9,810 | 2O | 10,900 | 1.111 | D | 2U | 12,000 | 1.087 | D |
| 10220 | BROAD ST (US41/SR45) | JEFFERSON ST (SR50) | YONTZ RD | 85018 | C3C | C | 14,535 | 2U | 12,900 | 0.888 | C | 2U | 14,900 | 1.025 | D |
| 10250.2 | BROAD ST (US41/SR45) | YONTZ RD | LAKE LINDSEY RD | 80027 | C2 | C | 8,200 | 2U | 10,400 | 1.268 | D | 2U | 12,600 | 1.537 | D |
| 10280 | BROAD ST (US41/SR45) | LAKE LINDSEY RD | CITRUS COUNTY LINE | 85305 | C2 | C | 8,200 | 2U | 4,800 | 0.585 | C | 2U | 5,800 | 0.707 | C |
| 1410 | BURWELL RD | PASCO COUNTY LINE | CORTEZ BLVD (SR50) | 89007 | C2 | D | 14,000 | 2U | 600 | 0.043 | B | 2U | 700 | 0.050 | B |
| 10290 | CALIFORNIA ST | SPRING HILL DR | POWELL RD | 89009 | C3C | D | 21,645 | 2U | 10,400 | 0.480 | C | 2U | 13,800 | 0.638 | C |
| 10300 | CALIFORNIA ST | POWELL RD | WISCON RD | 89009 | C3R | D | 22,345 | 2U | 10,400 | 0.465 | C | 2U | 13,800 | 0.618 | C |
| 10310 | CALIFORNIA ST | WISCON RD | CORTEZ BLVD (SR50) | 89009 | C3R | D | 22,345 | 2U | 10,400 | 0.465 | C | 2U | 13,800 | 0.618 | C |
| 7000 | CEDAR LN | POWELL RD | CORTEZ BLVD (SR50) | 7000 | C2 | D | 14,000 | 2U | 1,200 | 0.086 | B | 2U | 1,300 | 0.093 | B |
| 1610.3 | CENTRALIA RD | US19 (SR55) | LELANI DR | 89026 | C2 | D | 14,000 | 2U | 5,000 | 0.357 | C | 2U | 7,500 | 0.536 | C |

| SegID | OnStreet | FromStreet | ToStreet | Count Station | Context Class | LOS Std | MSV 2025 | Lanes 2025 | AADT 2025 | V/MSV 2025 | LOS 2025 | Lanes 2030 | AADT 2030 | V/MSV 2030 | LOS 2030 |
|---------|---------------------------|---------------------------------|---------------------------------|---------------|---------------|---------|----------|------------|-----------|------------|----------|------------|-----------|------------|----------|
| 1610.4 | CENTRALIA RD | LELANI DR | SUNSHINE GROVE RD | 89026 | C2 | D | 14,000 | 2U | 5,000 | 0.357 | C | 2U | 7,500 | 0.536 | C |
| 1620 | CENTRALIA RD | SUNSHINE GROVE RD | BUCZAK RD | 89026 | C2 | D | 14,000 | 2U | 5,000 | 0.357 | C | 2U | 7,500 | 0.536 | C |
| 1625 | CENTRALIA RD | BUCZAK RD | CITRUS WAY | 89026 | C2 | D | 14,000 | 2U | 5,000 | 0.357 | C | 2U | 7,500 | 0.536 | C |
| 10320 | CITRUS WAY | FORT DADE AVE | CENTRALIA RD | 89028 | C2 | D | 14,000 | 2U | 3,800 | 0.271 | B | 2U | 4,300 | 0.307 | B |
| 10330 | CITRUS WAY | CENTRALIA RD | LAKE LINDSEY RD | 89028 | C2 | D | 14,000 | 2U | 3,800 | 0.271 | B | 2U | 4,300 | 0.307 | B |
| 10340 | CITRUS WAY | LAKE LINDSEY RD | PONCE DE LEON BLVD (US98/SR700) | 89028 | C2 | D | 14,000 | 2U | 3,800 | 0.271 | B | 2U | 4,300 | 0.307 | B |
| 10350 | CITRUS WAY | PONCE DE LEON BLVD (US98/SR700) | CITRUS COUNTY LINE | 89019 | C2 | D | 14,000 | 2U | 4,800 | 0.343 | C | 2U | 5,300 | 0.379 | C |
| 10360 | COBB RD (US98) | CORTEZ BLVD (SR50) | FORT DADE AVE | 89001 | C2 | D | 14,000 | 2U | 11,300 | 0.807 | D | 2U | 13,200 | 0.943 | D |
| 10370 | COBB RD (US98) | FORT DADE AVE | YONTZ RD | 89001 | C2 | D | 14,000 | 2U | 11,300 | 0.807 | D | 2U | 13,200 | 0.943 | D |
| 10380 | COBB RD (US98) | YONTZ RD | PONCE DE LEON BLVD (US98/SR700) | 89001 | C2 | D | 14,000 | 2U | 11,300 | 0.807 | D | 2U | 13,200 | 0.943 | D |
| 20575 | COBBLESTONE DR | COUNTY LINE RD | SPRING HILL DR | 82028 | C3R | D | 22,345 | 2U | 6,700 | 0.300 | C | 2U | 7,400 | 0.331 | C |
| 20240.1 | CORPORATE BLVD | AYERS RD | SGT LEA MILLS BLVD | 89616 | C2 | D | 14,000 | 2U | 6,600 | 0.471 | C | 2U | 8,200 | 0.586 | D |
| 20240.2 | CORPORATE BLVD | SGT LEA MILLS BLVD | N SUNCOAST PKWY (SR589) | 89616 | C3C | D | 21,645 | 2U | 6,600 | 0.305 | C | 2U | 8,200 | 0.379 | C |
| 20240.3 | CORPORATE BLVD | N SUNCOAST PKWY (SR589) | BREAD BLVD | 89616 | C3C | D | 21,645 | 2U | 6,600 | 0.305 | C | 2U | 8,200 | 0.379 | C |
| 1905.1 | CORTEZ BLVD (CR550) | TERMINUS | 1200 FT N OF AZTEC CT | 89004 | C2 | D | 14,000 | 2U | 2,800 | 0.200 | B | 2U | 3,200 | 0.229 | B |
| 1905.2 | CORTEZ BLVD (CR550) | 1200 FT N OF AZTEC CT | PINE ISLAND DR | 89004 | C2 | D | 14,000 | 2U | 2,800 | 0.200 | B | 2U | 3,200 | 0.229 | B |
| 1910 | CORTEZ BLVD (CR550) | PINE ISLAND DR | SHOAL LINE BLVD | 89004 | C2 | D | 14,000 | 2U | 2,800 | 0.200 | B | 2U | 3,200 | 0.229 | B |
| 1920 | CORTEZ BLVD (CR550) | SHOAL LINE BLVD | US19 (SR55) | 82022 | C2 | D | 14,000 | 2U | 8,600 | 0.614 | D | 2U | 9,900 | 0.707 | D |
| 2005 | CORTEZ BLVD (SR50) | US19 (SR55) | DELTONA BLVD | 80007 | C3C | C | 50,085 | 6D | 36,500 | 0.729 | C | 6D | 45,500 | 0.908 | C |
| 2010 | CORTEZ BLVD (SR50) | DELTONA BLVD | NIGHTWALKER RD | 88603 | C3C | C | 47,700 | 6D | 30,300 | 0.635 | C | 6D | 32,700 | 0.686 | C |
| 2015.1 | CORTEZ BLVD (SR50) | NIGHTWALKER RD | OAK HILL HOSPITAL | 80049 | C3C | C | 50,085 | 6D | 44,100 | 0.881 | C | 6D | 50,300 | 1.004 | D |
| 2015.2 | CORTEZ BLVD (SR50) | OAK HILL HOSPITAL | HIGHPOINT BLVD | 80049 | C3C | C | 50,085 | 6D | 44,100 | 0.881 | C | 6D | 50,300 | 1.004 | D |
| 2025 | CORTEZ BLVD (SR50) | HIGHPOINT BLVD | GROVE RD | 80049 | C3C | C | 47,700 | 6D | 44,100 | 0.925 | C | 6D | 50,300 | 1.055 | D |
| 2040.5 | CORTEZ BLVD (SR50) | GROVE RD | WINTER ST | 80048 | C3C | C | 47,700 | 6D | 39,300 | 0.824 | C | 6D | 46,100 | 0.966 | C |
| 2045.1 | CORTEZ BLVD (SR50) | WINTER ST | CALIFORNIA ST | 80017 | C3C | C | 32,235 | 4D | 23,300 | 0.723 | C | 4D | 23,300 | 0.723 | C |
| 2045.2 | CORTEZ BLVD (SR50) | CALIFORNIA ST | CITRUS WAY | 80017 | C3C | C | 32,235 | 4D | 23,300 | 0.723 | C | 4D | 23,300 | 0.723 | C |
| 2055 | CORTEZ BLVD (SR50) | CITRUS WAY | COBB RD | 80047 | C3C | C | 45,800 | 4D | 21,000 | 0.459 | B | 4D | 21,900 | 0.478 | B |
| 8 | CORTEZ BLVD (US98/SR50) | JASMINE DR | SPRING LAKE HWY | 80019 | C2 | C | 45,800 | 4D | 30,500 | 0.666 | B | 4D | 38,500 | 0.841 | C |
| 2215.1 | CORTEZ BLVD (US98/SR50) | SPRING LAKE HWY | GOODWAY DR | 88610 | C3R | C | 45,800 | 4D | 25,500 | 0.557 | B | 4D | 32,500 | 0.710 | C |
| 2215.2 | CORTEZ BLVD (US98/SR50) | GOODWAY DR | LOCKHART RD | 88610 | C3R | C | 27,010 | 4D | 25,500 | 0.944 | C | 4D | 32,500 | 1.203 | F |
| 2220.1 | CORTEZ BLVD (US98/SR50) | LOCKHART RD | I-75 (SR93) FRONTAGE (W) | 80046 | C3R | C | 68,300 | 4D | 22,800 | 0.334 | B | 6D | 26,000 | 0.381 | B |
| 2223.1 | CORTEZ BLVD (US98/SR50) | I-75 (SR93) FRONTAGE (W) | SHERMAN HILLS BLVD | 80046 | C3R | C | 47,700 | 6D | 22,800 | 0.478 | C | 6D | 26,000 | 0.545 | C |
| 2230 | CORTEZ BLVD (US98/SR50) | SHERMAN HILLS BLVD | MCKETHAN RD (US98/SR700) | 80018 | C2 | C | 68,300 | 4D | 25,000 | 0.366 | B | 6D | 31,700 | 0.464 | B |
| 2245 | CORTEZ BLVD (US98/SR50) | MCKETHAN RD (US98/SR700) | TREIMAN BLVD (US301/SR35) | 80025 | C3R | C | 36,015 | 2U | 10,100 | 0.280 | C | 4D | 11,000 | 0.305 | C |
| 2250 | CORTEZ BLVD (US98/SR50) | TREIMAN BLVD (US301/SR35) | BURWELL RD | 80024 | C2 | C | 8,200 | 2U | 9,500 | 1.159 | D | 4D | 12,700 | 0.277 | B |
| 2255 | CORTEZ BLVD (SR50) | BURWELL RD | SUMTER COUNTY LINE | 85303 | C1 | C | 8,200 | 2U | 9,600 | 1.171 | D | 4D | 13,300 | 0.290 | B |
| 2110 | CORTEZ BLVD BYPASS (SR50) | COBB RD | W OF BUCK HOPE RD | 80038 | C3C | C | 30,700 | 4D | 18,400 | 0.599 | C | 6D | 20,300 | 0.426 | C |
| 2120.1 | CORTEZ BLVD BYPASS (SR50) | W OF BUCK HOPE RD | MAIN ST | 80039 | C3C | C | 30,700 | 4D | 21,800 | 0.710 | C | 6D | 28,100 | 0.589 | C |
| 2130 | CORTEZ BLVD BYPASS (SR50) | MAIN ST | JASMINE DR | 80042 | C3C | C | 30,700 | 4D | 24,500 | 0.798 | C | 6D | 27,100 | 0.568 | C |
| 2355.5 | COUNTY LINE RD | BROAD ST (US41/SR45) | AYERS RD | 82020 | C2 | D | 14,000 | 2U | 8,200 | 0.586 | D | 2U | 8,400 | 0.600 | D |
| 2305.1 | COUNTY LINE RD | US 19 | DARTMOUTH AVE | 89600 | C3C | D | 36,600 | 4D | 22,000 | 0.601 | C | 6D | 24,300 | 0.664 | C |
| 2305.2 | COUNTY LINE RD | DARTMOUTH AVE | COBBLESTONE DR | 89600 | C3C | D | 38,430 | 4D | 22,000 | 0.572 | C | 4D | 24,300 | 0.632 | C |

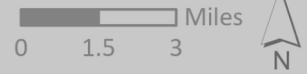
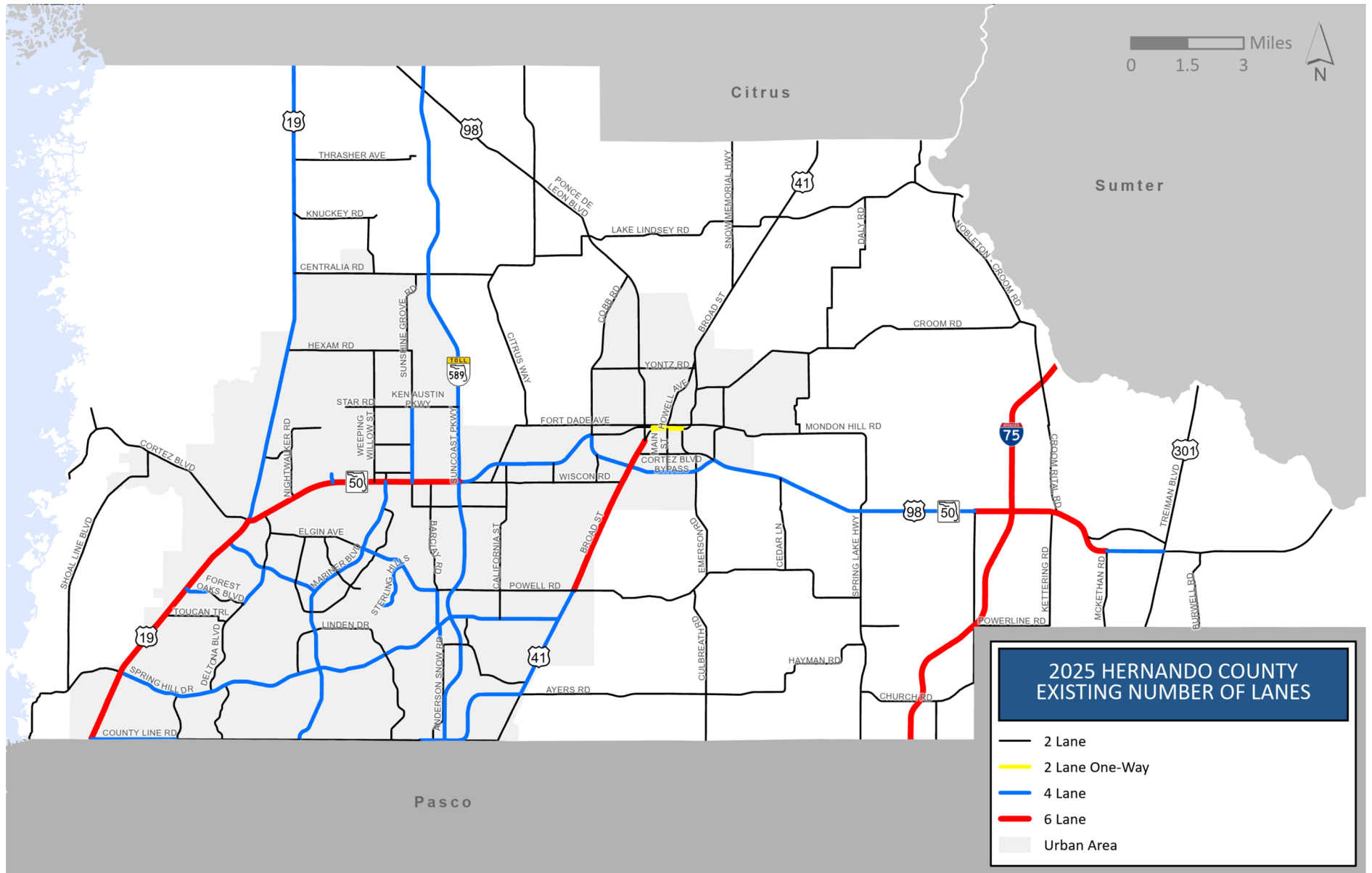
| SegID | OnStreet | FromStreet | ToStreet | Count Station | Context Class | LOS Std | MSV 2025 | Lanes 2025 | AADT 2025 | V/MSV 2025 | LOS 2025 | Lanes 2030 | AADT 2030 | V/MSV 2030 | LOS 2030 |
|---------|----------------------|---------------------------|---------------------------|---------------|---------------|---------|----------|------------|-----------|------------|----------|------------|-----------|------------|----------|
| 2310.1 | COUNTY LINE RD | COBBLESTONE DR | EAST OF COBBLESTONE DR | 89600 | C3C | D | 21,645 | 2U | 22,000 | 1.016 | F | 2U | 24,300 | 1.123 | F |
| 2310.2 | COUNTY LINE RD | EAST OF COBBLESTONE DR | WATERFALL DR | 82015 | C3C | D | 21,645 | 2U | 20,900 | 0.966 | D | 2U | 22,600 | 1.044 | F |
| 2320.3 | COUNTY LINE RD | WATERFALL DR | 1/4 MI W OF MARINER | 89602 | C3C | D | 20,615 | 2U | 23,500 | 1.140 | F | 2U | 26,300 | 1.276 | F |
| 2320.4 | COUNTY LINE RD | 1/4 MI W OF MARINER | MARINER BLVD | 89602 | C3C | D | 20,615 | 2U | 23,500 | 1.140 | F | 2U | 26,300 | 1.276 | F |
| 2330.1 | COUNTY LINE RD | MARINER BLVD | 1/4 MI E OF MARINER | 89602 | C3C | D | 21,645 | 2U | 23,500 | 1.086 | F | 2U | 26,300 | 1.215 | F |
| 2330.2 | COUNTY LINE RD | 1/4 MI E OF MARINER | FARNSWORTH BLVD | 89602 | C2 | D | 20,615 | 2U | 23,500 | 1.140 | F | 2U | 26,300 | 1.276 | F |
| 2330.3 | COUNTY LINE RD | FARNSWORTH BLVD | LINDEN DR | 89602 | C3C | D | 14,000 | 2U | 23,500 | 1.679 | E | 2U | 26,300 | 1.879 | E |
| 2340.1 | COUNTY LINE RD | LINDEN DR | OAK CHASE BLVD | 89602 | C3C | D | 21,645 | 2U | 23,500 | 1.086 | F | 2U | 26,300 | 1.215 | F |
| 2340.2 | COUNTY LINE RD | OAK CHASE BLVD | ANDERSON SNOW RD | 89602 | C2 | D | 55,700 | 4D | 23,500 | 0.422 | B | 4D | 26,300 | 0.472 | B |
| 2350.3 | COUNTY LINE RD | ANDERSON SNOW RD | N SUNCOAST PKWY (SB RAMP) | 82020 | C2 | D | 55,700 | 4D | 8,200 | 0.147 | B | 4D | 8,400 | 0.151 | B |
| 2355.6 | COUNTY LINE RD | N SUNCOAST PKWY (NB RAMP) | AYERS RD | 82020 | C2 | D | 55,700 | 4D | 8,200 | 0.147 | B | 4D | 8,400 | 0.151 | B |
| 11060 | CROOM RD | BROAD ST (US41/SR45) | MCINTYRE RD | 89025 | C2 | D | 14,000 | 2U | 3,500 | 0.250 | B | 2U | 3,500 | 0.250 | B |
| 11070 | CROOM RD | MCINTYRE RD | YONTZ RD EXT | 89619 | C2 | D | 14,000 | 2U | 2,200 | 0.157 | B | 2U | 2,700 | 0.193 | B |
| 11080 | CROOM RD | YONTZ RD EXT | WEATHERLY RD | 89619 | C2 | D | 14,000 | 2U | 2,200 | 0.157 | B | 2U | 2,700 | 0.193 | B |
| 11090 | CROOM RD | WEATHERLY RD | ALCOTT RD | 89619 | C2 | D | 14,000 | 2U | 2,200 | 0.157 | B | 2U | 2,700 | 0.193 | B |
| 11100 | CROOM RD | ALCOTT RD | WITHROW RD | 89619 | C2 | D | 14,000 | 2U | 2,200 | 0.157 | B | 2U | 2,700 | 0.193 | B |
| 11110.1 | CROOM RD | WITHROW RD | NEW ROAD | 89619 | C2 | D | 14,000 | 2U | 2,200 | 0.157 | B | 2U | 2,700 | 0.193 | B |
| 11110.2 | CROOM RD | NEW ROAD | CROOM RITAL RD | 89619 | C2 | D | 14,000 | 2U | 2,200 | 0.157 | B | 2U | 2,700 | 0.193 | B |
| 6910.3 | CROOM RITAL RD | CORTEZ BLVD (SR50) | 1200 FT S OF I-75 | 89003 | C2 | D | 14,000 | 2U | 800 | 0.057 | B | 2U | 900 | 0.064 | B |
| 6910.4 | CROOM RITAL RD | 1200 FT S OF I-75 | CROOM RD | 89003 | C2 | D | 14,000 | 2U | 800 | 0.057 | B | 2U | 900 | 0.064 | B |
| 10390 | CULBREATH RD | PASCO COUNTY LINE | AYERS RD | 89029 | C2 | D | 14,000 | 2U | 10,700 | 0.764 | D | 2U | 16,400 | 1.171 | E |
| 10400 | CULBREATH RD | AYERS RD | POWELL RD | 89029 | C2 | D | 14,000 | 2U | 10,700 | 0.764 | D | 2U | 16,400 | 1.171 | E |
| 8070 | DALY RD | CROOM RD | LAKE LINDSEY RD | 89022 | C2 | D | 14,000 | 2U | 4,700 | 0.336 | C | 2U | 6,100 | 0.436 | C |
| 10415 | DELTONA BLVD | SPRING HILL DR | ABELINE RD | 89603 | C3R | D | 16,800 | 2D | 15,400 | 0.917 | D | 2D | 17,300 | 1.030 | F |
| 10420 | DELTONA BLVD | ABELINE RD | FOREST OAKS BLVD | 89603 | C3R | D | 16,800 | 2D | 15,400 | 0.917 | D | 2D | 17,300 | 1.030 | F |
| 10430 | DELTONA BLVD | FOREST OAKS BLVD | NORTHCLIFFE BLVD | 82003 | C3R | D | 27,975 | 4D | 18,500 | 0.661 | C | 4D | 20,700 | 0.740 | C |
| 10440 | DELTONA BLVD | NORTHCLIFFE BLVD | ELGIN BLVD | 82003 | C3R | D | 16,800 | 2U | 18,500 | 1.101 | F | 2U | 20,700 | 1.232 | F |
| 10450 | DELTONA BLVD | ELGIN BLVD | CORTEZ BLVD (SR50) | 82003 | C3R | D | 16,800 | 2U | 18,500 | 1.101 | F | 2U | 20,700 | 1.232 | F |
| 2805 | ELGIN AVE | DELTONA BLVD | MARINER BLVD | 89613 | C3R | C | 14,700 | 2U | 1,400 | 0.095 | C | 2U | 1,600 | 0.109 | C |
| 2810 | ELGIN BLVD/POWELL RD | MARINER BLVD | LANDOVER RD | 82014 | C3R | C | 25,725 | 4D | 17,700 | 0.688 | C | 4D | 20,500 | 0.797 | C |
| 2813.1 | ELGIN BLVD/POWELL RD | LANDOVER RD | TANNER RD | 82014 | C3R | C | 25,725 | 4D | 17,700 | 0.688 | C | 4D | 20,500 | 0.797 | C |
| 2813.2 | ELGIN BLVD/POWELL RD | TANNER RD | LAUREN DR | 82014 | C3R | C | 25,725 | 4D | 17,700 | 0.688 | C | 4D | 20,500 | 0.797 | C |
| 2816 | ELGIN BLVD/POWELL RD | LAUREN DR | FENIAN DR | 82014 | C3R | C | 25,725 | 4D | 17,700 | 0.688 | C | 4D | 20,500 | 0.797 | C |
| 2819.1 | ELGIN BLVD/POWELL RD | FENIAN DR | STERLING HILL BLVD | 82014 | C3R | C | 25,725 | 4D | 17,700 | 0.688 | C | 4D | 20,500 | 0.797 | C |
| 2819.2 | ELGIN BLVD/POWELL RD | STERLING HILL BLVD | BARCLAY RD | 82014 | C3C | C | 23,025 | 4D | 17,700 | 0.769 | C | 4D | 20,500 | 0.890 | C |
| 2910.1 | EMERSON RD | POWELL RD | URBAN BOUNDARY | 89029 | C2 | D | 14,000 | 2U | 10,700 | 0.764 | D | 2U | 16,400 | 1.171 | E |
| 2910.2 | EMERSON RD | URBAN BOUNDARY | CORTEZ BLVD (SR50) | 82024 | C2 | D | 14,000 | 2U | 2,800 | 0.200 | B | 2U | 3,100 | 0.221 | B |
| 2920 | EMERSON RD | CORTEZ BLVD (SR50) | JEFFERSON ST (SR50) | 82024 | C2 | D | 14,000 | 2U | 2,800 | 0.200 | B | 2U | 3,100 | 0.221 | B |
| 8090.1 | FOREST OAKS BLVD | US19 (SR55) | W OF FOREST VILLAS CIR | 82004 | C3C | D | 27,450 | 4D | 9,700 | 0.353 | C | 4D | 11,100 | 0.404 | C |
| 8090.2 | FOREST OAKS BLVD | W OF FOREST VILLAS CIR | DELTONA BLVD | 82004 | C3R | D | 16,800 | 2U | 9,700 | 0.577 | C | 2U | 11,100 | 0.661 | C |
| 20060 | FORT DADE AVE | WISCON RD | CORTEZ BLVD (SR50) | 20060 | C3R | D | 21,280 | 2U | 2,700 | 0.127 | C | 2U | 2,900 | 0.136 | C |
| 3010.1 | FORT DADE AVE | CORTEZ BLVD (SR50) | RESTER DR | 82027 | C2 | D | 14,000 | 2U | 4,500 | 0.321 | B | 2U | 6,100 | 0.436 | C |

| SegID | OnStreet | FromStreet | ToStreet | Count Station | Context Class | LOS Std | MSV 2025 | Lanes 2025 | AADT 2025 | V/MSV 2025 | LOS 2025 | Lanes 2030 | AADT 2030 | V/MSV 2030 | LOS 2030 |
|---------|----------------------|---------------------------------|---------------------------------|---------------|---------------|---------|----------|------------|---------------|--------------|----------|------------|---------------|--------------|----------|
| 3010.2 | FORT DADE AVE | RESTER DR | CITRUS WAY | 82027 | C2 | D | 14,000 | 2U | 4,500 | 0.321 | B | 2U | 6,100 | 0.436 | C |
| 3020.3 | FORT DADE AVE | CITRUS WAY | KOCHER DR | 89039 | C2 | D | 14,000 | 2U | 2,900 | 0.207 | B | 2U | 3,600 | 0.257 | B |
| 3020.4 | FORT DADE AVE | KOCHER DR | COBB RD | 89039 | C2 | D | 14,000 | 2U | 2,900 | 0.207 | B | 2U | 3,600 | 0.257 | B |
| 3030 | FORT DADE AVE | COBB RD | PONCE DE LEON BLVD (US98/SR700) | 89037 | C3R | D | 16,800 | 2U | 1,800 | 0.107 | C | 2U | 2,200 | 0.131 | C |
| 3040.1 | FORT DADE AVE | PONCE DE LEON BLVD (US98) | JASMINE DR | 85015 | C2T | D | 14,400 | 2U | 12,200 | 0.847 | D | 2U | 14,900 | 1.035 | F |
| 3040.2 | FORT DADE AVE | JASMINE DR | HOWELL AVE | 85015 | C2T | D | 14,130 | 2U | 12,200 | 0.863 | D | 2U | 14,900 | 1.035 | F |
| 3060 | FULTON AVE | NIGHTWALKER RD | FURLEY AVE | 3060 | C3R | D | 16,800 | 2U | 2,600 | 0.155 | C | 2U | 2,900 | 0.173 | C |
| 1120.1 | HAYMAN RD | CULBREATH RD | HAYMAN RD EXT | 89018 | C2 | D | 14,000 | 2U | 11,100 | 0.793 | D | 2U | 17,100 | 1.221 | E |
| 1120.2 | HAYMAN RD | HAYMAN RD EXT | FAIR FORTUNE LN | 89018 | C2 | D | 14,000 | 2U | 11,100 | 0.793 | D | 2U | 17,100 | 1.221 | E |
| 3110.6 | HEXAM RD | SUNSHINE GROVE RD | SUNSHINE GROVE RD (N) | 89606 | C2 | D | 14,000 | 2U | 8,000 | 0.571 | C | 2U | 10,300 | 0.736 | D |
| 3110.7 | HEXAM RD | SUNSHINE GROVE RD (N) | US19 (SR55) | 89606 | C2 | D | 14,000 | 2U | 8,000 | 0.571 | C | 2U | 10,300 | 0.736 | D |
| 3210 | HICKORY HILL RD | SPRING LAKE HWY | BASEBALL POND RD | 89016 | C2 | D | 14,000 | 2U | 600 | 0.043 | B | 2U | 800 | 0.057 | B |
| 20290.2 | HORSE LAKE RD | WISCON RD | CORTEZ BLVD BYPASS (SR50) | 89013 | C2 | C | 8,200 | 2U | 1,000 | 0.122 | B | 2U | 1,100 | 0.134 | B |
| 3310 | HOWELL AVE | FORT DADE AVE | YONTZ RD | 82001 | C2T | D | 14,400 | 2U | 5,100 | 0.354 | C | 2U | 6,700 | 0.465 | C |
| 3315 | HOWELL AVE | YONTZ RD | BROAD ST (US41/SR45) | 82001 | C2 | D | 14,000 | 2U | 5,100 | 0.364 | C | 2U | 6,700 | 0.479 | C |
| 10460 | I-75 (SR93) | PASCO COUNTY LINE | POWERLINE RD | 40094 | C2T | C | 86,600 | 6F | 70,000 | 0.808 | C | 6F | 94,000 | 1.085 | D |
| 6 | I-75 (SR93) | POWERLINE RD | CORTEZ BLVD (SR50) | 40094 | C2T | C | 86,600 | 6F | 70,000 | 0.808 | C | 6F | 94,000 | 1.085 | D |
| 10480 | I-75 (SR93) | CORTEZ BLVD (SR50) | 1 MILE NORTH OF CORTEZ BLVD | 80037 | C2T | C | 86,600 | 6F | 68,300 | 0.789 | C | 6F | 90,300 | 1.043 | D |
| 10490 | I-75 (SR93) | 1 MILE NORTH OF CORTEZ BLVD | SUMTER COUNTY LINE | 80037 | C2T | C | 86,600 | 6F | 68,300 | 0.789 | C | 6F | 90,300 | 1.043 | D |
| 20420.1 | JACQUELINE RD | WEeping WILLOW ST | MARINER BLVD (CR587) | 20420.1 | C3C | D | 16,275 | 2U | 3,500 | 0.215 | C | 2U | 3,900 | 0.240 | C |
| 20420.2 | JACQUELINE RD | MARINER BLVD (CR587) | SUNSHINE GROVE RD | 20420.2 | C3C | D | 21,645 | 2U | 3,500 | 0.162 | C | 2U | 3,900 | 0.180 | C |
| 3480 | JASMINE DR | JEFFERSON ST (SR50) | MONDON HILL RD | 89014 | C2 | D | 14,000 | 2U | 7,100 | 0.507 | C | 2U | 10,100 | 0.721 | D |
| 3510 | JEFFERSON ST (SR50A) | COBB RD (CR485) | PONCE DE LEON BLVD (US98/SR700) | 80020 | C3C | C | 15,260 | 2U | 9,900 | 0.649 | C | 2U | 9,900 | 0.649 | C |
| 3520 | JEFFERSON ST (SR50A) | PONCE DE LEON BLVD (US98/SR700) | MILDRED AVE | 85015 | C2T | C | 13,800 | 2D | 12,200 | 0.884 | C | 2D | 14,900 | 1.080 | D |
| 3530 | JEFFERSON ST (SR50A) | MILDRED AVE | BROAD ST (US41/SR45) | 85012 | C2T | C | 13,735 | 2O | 11,500 | 0.837 | C | 2U | 13,500 | 0.932 | C |
| 3545 | JEFFERSON ST (SR50A) | BROAD ST (US41/SR45) | MLK BLVD | 85009 | C3C | C | 14,535 | 2U | 14,300 | 0.984 | C | 2U | 19,500 | 1.342 | D |
| 3550 | JEFFERSON ST (SR50A) | MLK BLVD | EMERSON RD (CR581) | 80026 | C3C | C | 14,535 | 2U | 16,600 | 1.142 | D | 2U | 20,700 | 1.424 | F |
| 3570.1 | KETTERING RD | POWERLINE RD | DASHBACH RD | 89004 | C2 | D | 14,000 | 2U | 2,800 | 0.200 | B | 2U | 3,200 | 0.229 | B |
| 3570.2 | KETTERING RD | DASHBACH RD | CORTEZ BLVD (SR50) | 89004 | C2 | D | 14,000 | 4D | 2,800 | 0.200 | B | 4D | 3,200 | 0.057 | B |
| 3610 | LAKE LINDSEY RD | CITRUS WAY | PONCE DE LEON BLVD (US98/SR700) | 89021 | C2 | D | 14,000 | 2U | 2,000 | 0.143 | B | 2U | 2,800 | 0.200 | B |
| 3620 | LAKE LINDSEY RD | PONCE DE LEON BLVD (US98/SR700) | OLD CRYSTAL RIVER | 89020 | C2 | D | 14,000 | 2U | 2,100 | 0.150 | B | 2U | 3,100 | 0.221 | B |
| 3625 | LAKE LINDSEY RD | OLD CRYSTAL RIVER | SNOW MEMORIAL HWY | 89020 | C2 | D | 14,000 | 2U | 2,100 | 0.150 | B | 2U | 3,100 | 0.221 | B |
| 3630 | LAKE LINDSEY RD | SNOW MEMORIAL HWY | BROAD ST (US41/SR45) | 89020 | C2 | D | 14,000 | 2U | 2,100 | 0.150 | B | 2U | 3,100 | 0.221 | B |
| 3640 | LAKE LINDSEY RD | BROAD ST (US41/SR45) | DALY RD | 89020 | C2 | D | 14,000 | 2U | 2,100 | 0.150 | B | 2U | 3,100 | 0.221 | B |
| 3643 | LAKE LINDSEY RD | DALY RD | LINGLE RD | 89022 | C2 | D | 14,000 | 2U | 4,700 | 0.336 | C | 2U | 6,100 | 0.436 | C |
| 3650 | LAKE LINDSEY RD | LINGLE RD | NOBLETON - CROOM RD | 89022 | C2 | D | 14,000 | 2U | 4,700 | 0.336 | C | 2U | 6,100 | 0.436 | C |
| 3660 | LAKE LINDSEY RD | NOBLETON - CROOM RD | SUMTER COUNTY | 89022 | C2 | D | 14,000 | 2U | 4,700 | 0.336 | C | 2U | 6,100 | 0.436 | C |
| 20210.1 | LANDOVER BLVD | ELGIN AVE | NORTHCLIFFE BLVD | 20210.1 | C3R | D | 21,280 | 2U | 9,700 | 0.456 | C | 2U | 10,700 | 0.503 | C |
| 20210 | LANDOVER BLVD | NORTHCLIFFE BLVD | S. MARINER BLVD (CR587) | 20210 | C3R | D | 21,280 | 2U | 9,700 | 0.456 | C | 2U | 10,700 | 0.503 | C |
| 20545.1 | LANDOVER BLVD | S. MARINER BLVD (CR587) | ELGIN BLVD | 20545.1 | C3R | D | 21,280 | 2U | 9,700 | 0.456 | C | 2U | 10,700 | 0.503 | C |
| 20545.2 | LANDOVER BLVD | ELGIN BLVD | N. MARINER BLVD (CR587) | 20545.2 | C3R | D | 21,280 | 2U | 9,700 | 0.456 | C | 2U | 10,700 | 0.503 | C |
| 11120 | LINDEN DR | COUNTY LINE RD | ORIANA DR | 82004 | C3R | D | 21,280 | 2U | 9,700 | 0.456 | C | 2U | 11,100 | 0.522 | C |

| SegID | OnStreet | FromStreet | ToStreet | Count Station | Context Class | LOS Std | MSV 2025 | Lanes 2025 | AADT 2025 | V/MSV 2025 | LOS 2025 | Lanes 2030 | AADT 2030 | V/MSV 2030 | LOS 2030 |
|---------|--------------------------------|--------------------------|-----------------------|---------------|---------------|---------|----------|------------|-----------|------------|----------|------------|-----------|------------|----------|
| 11130 | LINDEN DR | ORIANA DR | CORONADO DR | 82004 | C3R | D | 21,280 | 2U | 9,700 | 0.456 | C | 2U | 11,100 | 0.522 | C |
| 11140 | LINDEN DR | CORONADO DR | SPRING HILL DR | 82004 | C3R | D | 21,280 | 2U | 9,700 | 0.456 | C | 2U | 11,100 | 0.522 | C |
| 11150 | LINDEN DR | SPRING HILL DR | MARINER BLVD (CR587) | 82004 | C3R | D | 21,280 | 2U | 9,700 | 0.456 | C | 2U | 11,100 | 0.522 | C |
| 20200 | LINDEN DR | MARINER BLVD (CR587) | SPRING HILL DR (W) | 82004 | C3R | D | 21,280 | 2U | 9,700 | 0.456 | C | 2U | 11,100 | 0.522 | C |
| 3810 | LINGLE RD | LAKE LINDSEY RD | CITRUS COUNTY LINE | 89022 | C2 | D | 14,000 | 2U | 4,700 | 0.336 | C | 2U | 6,100 | 0.436 | C |
| 11220 | LOCKHART RD | MYERS RD | POWERLINE RD | 89006 | C2 | D | 14,000 | 2U | 1,300 | 0.093 | B | 2U | 1,500 | 0.107 | B |
| 11250.3 | LOCKHART RD | I-75 (SR93) | DASHBACH RD | 89006 | C2 | D | 14,000 | 2U | 1,300 | 0.093 | B | 2U | 1,500 | 0.107 | B |
| 11250.4 | LOCKHART RD | DASHBACH RD | CORTEZ BLVD (SR50) | 89006 | C2 | D | 14,000 | 2U | 1,300 | 0.093 | B | 2U | 1,500 | 0.107 | B |
| 10500 | MAIN ST | CORTEZ BLVD (SR50) | MLK | 89029 | C3C | D | 20,615 | 2U | 10,700 | 0.519 | C | 2U | 16,400 | 0.796 | D |
| 10510 | MAIN ST | CR 490 (HOMOSASSA TRAIL) | BROAD ST (US41/SR45) | 89029 | C2T | D | 18,000 | 2U | 10,700 | 0.594 | C | 2U | 16,400 | 0.911 | D |
| 10530 | MAIN ST | S.R. 44 | SOUTHERN ST | 82001 | C2T | D | 18,000 | 2U | 5,100 | 0.283 | C | 2U | 6,700 | 0.372 | C |
| 10540.1 | MARINER BLVD (CR587) | COUNTY LINE RD | QUALITY DR | 82019 | C3C | D | 27,450 | 4D | 25,500 | 0.929 | D | 4D | 28,200 | 1.027 | F |
| 10540.3 | MARINER BLVD (CR587) | QUALITY DR | FAIRCHILD RD | 82019 | C3C | D | 38,430 | 4D | 25,500 | 0.664 | C | 4D | 28,200 | 0.734 | C |
| 10540.4 | MARINER BLVD (CR587) | FAIRCHILD RD | AUDIE BROOK DR | 82019 | C3R | D | 39,165 | 4D | 25,500 | 0.651 | C | 4D | 28,200 | 0.720 | C |
| 10550.1 | MARINER BLVD (CR587) | AUDIE BROOK DR | HENDERSON ST | 82019 | C3C | D | 27,450 | 4D | 25,500 | 0.929 | D | 4D | 28,200 | 1.027 | F |
| 10550.2 | MARINER BLVD (CR587) | HENDERSON ST | SPRING HILL DR | 82019 | C3C | D | 38,430 | 4D | 25,500 | 0.664 | C | 4D | 28,200 | 0.734 | C |
| 10560 | MARINER BLVD (CR587) | SPRING HILL DR | LINDEN DR | 82002 | C3C | D | 36,600 | 4D | 31,800 | 0.869 | D | 4D | 40,000 | 1.093 | F |
| 10570 | MARINER BLVD (CR587) | LINDEN DR | LANDOVER RD | 82002 | C3C | D | 38,430 | 4D | 31,800 | 0.827 | C | 4D | 40,000 | 1.041 | F |
| 10580 | MARINER BLVD (CR587) | LANDOVER RD | NORTHCLIFFE BLVD | 82002 | C3C | D | 38,430 | 4D | 31,800 | 0.827 | C | 4D | 40,000 | 1.041 | F |
| 10590 | MARINER BLVD (CR587) | NORTHCLIFFE BLVD | AUGUSTINE RD | 89015 | C3C | D | 27,450 | 4D | 26,900 | 0.980 | D | 4D | 32,400 | 1.180 | F |
| 10600 | MARINER BLVD (CR587) | AUGUSTINE RD | ELGIN BLVD | 89015 | C3R | D | 27,975 | 4D | 26,900 | 0.962 | D | 4D | 32,400 | 1.158 | F |
| 10610.1 | MARINER BLVD (CR587) | ELGIN BLVD | SAMS CLUB RD | 89015 | C3R | D | 27,975 | 4D | 26,900 | 0.962 | D | 4D | 32,400 | 1.158 | F |
| 10610.2 | MARINER BLVD (CR587) | SAMS CLUB RD | CORTEZ BLVD (SR50) | 89015 | C3C | D | 36,600 | 4D | 26,900 | 0.735 | C | 4D | 32,400 | 0.885 | D |
| 3980 | MCINTYRE RD | MONDON HILL RD | CROOM RD | 82021 | C2 | D | 14,000 | 2U | 2,400 | 0.171 | B | 2U | 3,100 | 0.221 | B |
| 4010 | MCKETHAN RD (US98/SR700) | PASCO COUNTY LINE | CORTEZ BLVD (SR50) | 80023 | C2 | C | 8,200 | 2U | 8,000 | 0.976 | C | 2U | 10,100 | 1.232 | D |
| 1333 | MILDRED AVE (SR45/SR700/SR50A) | BROAD ST (US41/SR45) | JEFFERSON ST (SR50) | 85311 | C3C | D | 16,470 | 2U | 12,200 | 0.741 | C | 2U | 15,500 | 0.952 | D |
| 10790 | MLK | BROAD ST (US41/SR45) | MAIN ST | 82008 | C3C | C | 15,260 | 2U | 5,500 | 0.360 | C | 2U | 6,000 | 0.393 | C |
| 10800 | MLK | MAIN ST | JEFFERSON ST (SR50A) | 89030 | C3C | C | 15,260 | 2U | 6,800 | 0.446 | C | 2U | 7,900 | 0.518 | C |
| 4100 | MONDON HILL RD | JASMINE DR | GOOD NEIGHBOR TRL | 82006 | C2 | D | 14,000 | 2U | 2,700 | 0.193 | B | 2U | 3,600 | 0.257 | B |
| 4110 | MONDON HILL RD | GOOD NEIGHBOR TRL | MCINTYRE RD | 82006 | C2 | D | 14,000 | 2U | 2,700 | 0.193 | B | 2U | 3,600 | 0.257 | B |
| 4117 | MONDON HILL RD | WEATHERLY RD | POPIEL RD | 82006 | C2 | D | 14,000 | 2U | 2,700 | 0.193 | B | 2U | 3,600 | 0.257 | B |
| 4120 | MONDON HILL RD | POPIEL RD | CORTEZ BLVD (SR50) | 82006 | C2 | D | 14,000 | 2U | 2,700 | 0.193 | B | 2U | 3,600 | 0.257 | B |
| 6710 | MYERS RD | PASCO COUNTY LINE | CHURCH RD | 6710 | C2 | D | 14,000 | 2U | 400 | 0.029 | B | 2U | 500 | 0.036 | B |
| 4210 | NIGHTWALKER RD | CORTEZ BLVD (SR50) | RIDGE RD | 82022 | C3R | D | 16,800 | 2U | 8,600 | 0.512 | C | 2U | 9,900 | 0.589 | C |
| 20310 | NIGHTWALKER RD | RIDGE RD | FULTON AVE | 82022 | C3R | D | 16,800 | 2U | 8,600 | 0.512 | C | 2U | 9,900 | 0.589 | C |
| 6920 | NOBLETON - CROOM RD | CROOM RD | LAKE LINDSEY RD | 89003 | C2 | D | 14,000 | 2U | 800 | 0.057 | B | 2U | 900 | 0.064 | B |
| 4310 | NORTHCLIFFE BLVD | US19 (SR55) | DELTONA BLVD | 82002 | C3R | D | 37,300 | 4D | 31,800 | 0.853 | C | 4D | 40,000 | 1.072 | F |
| 4320.5 | NORTHCLIFFE BLVD | DELTONA BLVD | CENTURY DR | 82002 | C3R | D | 37,300 | 4D | 31,800 | 0.853 | C | 4D | 40,000 | 1.072 | F |
| 4320.6 | NORTHCLIFFE BLVD | CENTURY DR | AZORA RD | 82002 | C3R | D | 37,300 | 4D | 31,800 | 0.853 | C | 4D | 40,000 | 1.072 | F |
| 4320.4 | NORTHCLIFFE BLVD | AZORA RD | PORTILLO RD | 82002 | C3R | D | 39,165 | 4D | 31,800 | 0.812 | C | 4D | 40,000 | 1.021 | F |
| 4330 | NORTHCLIFFE BLVD | PORTILLO RD | MARINER BLVD | 82002 | C3C | D | 27,450 | 4D | 31,800 | 1.158 | F | 4D | 40,000 | 1.457 | F |
| 4410.1 | OSOWAW BLVD (CR595) | PASCO COUNTY LINE | 1600 FT N OF ALOHA LN | 89040 | C1 | D | 14,000 | 2U | 1,900 | 0.136 | B | 2U | 2,300 | 0.164 | B |

| SegID | OnStreet | FromStreet | ToStreet | Count Station | Context Class | LOS Std | MSV 2025 | Lanes 2025 | AADT 2025 | V/MSV 2025 | LOS 2025 | Lanes 2030 | AADT 2030 | V/MSV 2030 | LOS 2030 |
|---------|---------------------------------|-----------------------------|-----------------------------|---------------|---------------|---------|----------|------------|---------------|--------------|----------|------------|---------------|--------------|----------|
| 4410.2 | OSOWAW BLVD (CR595) | 1600 FT N OF ALOHA LN | SHOAL LINE BLVD | 89040 | C1 | D | 14,000 | 2U | 1,900 | 0.136 | B | 2U | 2,300 | 0.164 | B |
| 4420 | OSOWAW BLVD (CR595) | SHOAL LINE BLVD | US19 (SR55) | 89006 | C2 | D | 14,000 | 2U | 1,300 | 0.093 | B | 2U | 1,500 | 0.107 | B |
| 4510.1 | PINE ISLAND DR | CORTEZ BLVD (SR50) | 1500 FT S OF PALOMINO DR | 89041 | C2 | D | 14,000 | 2U | 1,200 | 0.086 | B | 2U | 1,500 | 0.107 | B |
| 10615 | PONCE DE LEON BLVD (US98/SR700) | BROAD ST (US41/SR45) | FORT DADE AVE | 85016 | C2T | C | 11,040 | 2U | 10,000 | 0.906 | C | 2U | 14,000 | 1.268 | D |
| 10630.1 | PONCE DE LEON BLVD (US98/SR700) | FORT DADE AVE | OLD HAMMOCK RD | 85017 | C3C | C | 11,475 | 2D | 13,400 | 1.168 | D | 2D | 17,100 | 1.490 | F |
| 10630.2 | PONCE DE LEON BLVD (US98/SR700) | OLD HAMMOCK RD | NORTH OF YONTZ RD | 85017 | C3C | C | 45,800 | 4D | 13,400 | 0.293 | B | 4D | 17,100 | 2.085 | E |
| 10630.3 | PONCE DE LEON BLVD (US98/SR700) | NORTH OF YONTZ RD | LAKE LINDSEY RD | 85017 | C3C | C | 8,200 | 2D | 13,400 | 1.634 | D | 2D | 17,100 | 2.085 | E |
| 10660 | PONCE DE LEON BLVD (US98/SR700) | LAKE LINDSEY RD | BRITTLE RD | 80011 | C2 | C | 8,200 | 2U | 8,300 | 1.012 | D | 2U | 11,100 | 1.354 | D |
| 10670.6 | PONCE DE LEON BLVD (US98/SR700) | BRITTLE RD | LANDFILL RD | 80033 | C2 | C | 8,200 | 2U | 5,700 | 0.695 | C | 2U | 6,300 | 0.768 | C |
| 10670.8 | PONCE DE LEON BLVD (US98/SR700) | LANDFILL RD | CITRUS COUNTY LINE | 80033 | C2 | C | 8,200 | 4D | 5,700 | 0.695 | C | 4D | 6,300 | 0.138 | B |
| 2820 | POWELL RD | BARCLAY AVE | CALIFORNIA ST | 82014 | C3R | D | 21,280 | 2U | 17,700 | 0.832 | C | 2U | 20,500 | 0.963 | D |
| 2830 | POWELL RD | CALIFORNIA ST | BROAD ST (US41/SR45) | 82014 | C2 | D | 14,000 | 2U | 17,700 | 1.264 | E | 2U | 20,500 | 1.464 | E |
| 2840.4 | POWELL RD | BROAD ST (US41/SR45) | URBAN BOUNDARY | 82007 | C2 | D | 14,000 | 2U | 8,100 | 0.579 | C | 2U | 9,400 | 0.671 | D |
| 2840.5 | POWELL RD | URBAN BOUNDARY | CULBREATH RD | 82007 | C2 | D | 14,000 | 2U | 8,100 | 0.579 | C | 2U | 9,400 | 0.671 | D |
| 2850 | POWELL RD | CULBREATH RD | EMERSON RD | 89029 | C2 | D | 14,000 | 2U | 10,700 | 0.764 | D | 2U | 16,400 | 1.171 | E |
| 2860 | POWELL RD | EMERSON RD | CEDAR LN | 89029 | C2 | D | 14,000 | 2U | 10,700 | 0.764 | D | 2U | 16,400 | 1.171 | E |
| 2870 | POWELL RD | CEDAR LN | SPRING LAKE HWY | 82007 | C2 | D | 14,000 | 2U | 8,100 | 0.579 | C | 2U | 9,400 | 0.671 | D |
| 4910 | RIDGE RD | US19 (SR55) | NIGHTWALKER RD | 82022 | C3R | D | 16,800 | 2U | 8,600 | 0.512 | C | 2U | 9,900 | 0.589 | C |
| 5110.3 | SHOAL LINE BLVD | URBAN BOUNDARY | COFER RD | 89036 | C2 | D | 14,000 | 2U | 7,400 | 0.529 | C | 2U | 8,100 | 0.579 | C |
| 5110.4 | SHOAL LINE BLVD | COFER RD | CORTEZ BLVD (SR50) | 89036 | C2 | D | 14,000 | 2U | 7,400 | 0.529 | C | 2U | 8,100 | 0.579 | C |
| 5110.1 | SHOAL LINE BLVD | OSOWAW BLVD | URBAN BOUNDARY | 89036 | C2 | D | 14,000 | 2U | 7,400 | 0.529 | C | 2U | 8,100 | 0.579 | C |
| 10700.1 | SNOW MEMORIAL HWY | BROAD ST (US41/SR45) | 900 FT S OF LAKE VILLAGE LN | 89031 | C2 | D | 14,000 | 2U | 4,700 | 0.336 | C | 2U | 6,400 | 0.457 | C |
| 10700.2 | SNOW MEMORIAL HWY | 900 FT S OF LAKE VILLAGE LN | LAKE LINDSEY RD (S) | 89031 | C2 | D | 14,000 | 2U | 4,700 | 0.336 | C | 2U | 6,400 | 0.457 | C |
| 10710 | SNOW MEMORIAL HWY | LAKE LINDSEY RD (S) | LAKE LINDSEY RD (N) | 89031 | C2 | D | 14,000 | 2U | 4,700 | 0.336 | C | 2U | 6,400 | 0.457 | C |
| 10720 | SNOW MEMORIAL HWY | LAKE LINDSEY RD (N) | CITRUS COUNTY LINE | 89032 | C2 | D | 14,000 | 2U | 4,700 | 0.336 | C | 2U | 6,400 | 0.457 | C |
| 5400 | SPRING HILL DR | US19 (SR55) | KENLAKE AVE | 82013 | C3C | D | 38,430 | 4D | 25,300 | 0.658 | C | 4D | 32,700 | 0.851 | D |
| 5402 | SPRING HILL DR | KENLAKE AVE | TREE HAVEN DR | 82013 | C3R | D | 29,375 | 4D | 25,300 | 0.861 | C | 4D | 32,700 | 1.113 | F |
| 5405 | SPRING HILL DR | TREE HAVEN DR | PINEHURST DR (W) | 82013 | C3R | D | 27,975 | 4D | 25,300 | 0.904 | C | 4D | 32,700 | 1.169 | F |
| 5407 | SPRING HILL DR | PINEHURST DR (W) | PINEHURST DR (E) | 82013 | C3R | D | 39,165 | 4D | 25,300 | 0.646 | C | 4D | 32,700 | 0.835 | C |
| 5410 | SPRING HILL DR | PINEHURST DR (E) | DELTONA BLVD | 82013 | C3C | D | 28,825 | 4D | 25,300 | 0.878 | D | 4D | 32,700 | 1.135 | F |
| 5415 | SPRING HILL DR | DELTONA BLVD | WATERFALL DR | 82013 | C3C | D | 38,430 | 4D | 25,300 | 0.658 | C | 4D | 32,700 | 0.851 | D |
| 5420 | SPRING HILL DR | WATERFALL DR | MARINER BLVD | 82013 | C3C | D | 27,450 | 4D | 25,300 | 0.922 | D | 4D | 32,700 | 1.191 | F |
| 5425 | SPRING HILL DR | MARINER BLVD | FENTRESS CT | 82013 | C3C | D | 36,600 | 4D | 25,300 | 0.691 | C | 4D | 32,700 | 0.893 | D |
| 5430.1 | SPRING HILL DR | FENTRESS CT | GLENRIDGE DR | 82013 | C3C | D | 38,430 | 4D | 25,300 | 0.658 | C | 4D | 32,700 | 0.851 | D |
| 5430.2 | SPRING HILL DR | GLENRIDGE DR | LINDEN DR (W) | 82013 | C3C | D | 36,600 | 4D | 25,300 | 0.691 | C | 4D | 32,700 | 0.893 | D |
| 5435.1 | SPRING HILL DR | LINDEN DR (W) | CORONADO DR | 82013 | C3C | D | 36,600 | 4D | 25,300 | 0.691 | C | 4D | 32,700 | 0.893 | D |
| 5435.2 | SPRING HILL DR | CORONADO DR | BARCLAY AVE | 82013 | C3C | D | 27,450 | 4D | 25,300 | 0.922 | D | 4D | 32,700 | 1.191 | F |
| 5440.5 | SPRING HILL DR | BARCLAY AVE | N SUNCOAST PKWY (NB RAMPS) | 82013 | C3C | D | 36,600 | 4D | 25,300 | 0.691 | C | 4D | 32,700 | 0.893 | D |
| 5440.4 | SPRING HILL DR | N SUNCOAST PKWY (SB RAMPS) | SPRING PARK WAY | 82017 | C3C | D | 27,450 | 4D | 21,400 | 0.780 | C | 4D | 23,700 | 0.863 | D |
| 5443 | SPRING HILL DR | SPRING PARK WAY | CALIFORNIA ST | 82017 | C3C | D | 36,600 | 4D | 21,400 | 0.585 | C | 4D | 23,700 | 0.648 | C |
| 5445 | SPRING HILL DR | CALIFORNIA ST | BROAD ST (US41/SR45) | 89005 | C3C | D | 27,450 | 4D | 16,300 | 0.594 | C | 4D | 19,900 | 0.725 | C |
| 10730 | SPRING LAKE HWY | PASCO COUNTY LINE | CHURCH RD | 82023 | C2 | D | 14,000 | 2U | 6,100 | 0.436 | C | 2U | 7,600 | 0.543 | C |

| SegID | OnStreet | FromStreet | ToStreet | Count Station | Context Class | LOS Std | MSV 2025 | Lanes 2025 | AADT 2025 | V/MSV 2025 | LOS 2025 | Lanes 2030 | AADT 2030 | V/MSV 2030 | LOS 2030 |
|---------|---------------------------|---------------------|---------------------|---------------|---------------|---------|----------|------------|---------------|--------------|----------|------------|---------------|--------------|----------|
| 10740 | SPRING LAKE HWY | CHURCH RD | AYERS RD EXT | 82023 | C2 | D | 14,000 | 2U | 6,100 | 0.436 | C | 2U | 7,600 | 0.543 | C |
| 10750 | SPRING LAKE HWY | AYERS RD EXT | AYERS/HAYMAN RD | 82023 | C2 | D | 14,000 | 2U | 6,100 | 0.436 | C | 2U | 7,600 | 0.543 | C |
| 10760 | SPRING LAKE HWY | AYERS/HAYMAN RD | HICKORY HILL RD | 82023 | C2 | D | 14,000 | 2U | 6,100 | 0.436 | C | 2U | 7,600 | 0.543 | C |
| 10770 | SPRING LAKE HWY | HICKORY HILL RD | POWELL RD | 82023 | C2 | D | 14,000 | 2U | 6,100 | 0.436 | C | 2U | 7,600 | 0.543 | C |
| 10780 | SPRING LAKE HWY | POWELL RD | CORTEZ BLVD (SR50) | 82023 | C2 | D | 14,000 | 2U | 6,100 | 0.436 | C | 2U | 7,600 | 0.543 | C |
| 11260 | SUNCOAST PKWY (SR589) | COUNTY LINE RD | CITRUS COUNTY LINE | 970400 | C3R | D | 82,200 | 4F | 28,000 | 0.341 | B | 4F | 40,600 | 0.494 | B |
| 11160 | SUNSHINE GROVE RD | CORTEZ BLVD (SR50) | HARRISON ST | 82025 | C3C | D | 27,450 | 4D | 15,900 | 0.579 | C | 4D | 18,800 | 0.685 | C |
| 11170.1 | SUNSHINE GROVE RD | HARRISON ST | KEN AUSTIN PKWY | 82025 | C2 | D | 55,700 | 4D | 15,900 | 0.285 | B | 4D | 18,800 | 0.338 | B |
| 11170.2 | SUNSHINE GROVE RD | KEN AUSTIN PKWY | HEXAM RD | 82025 | C2 | D | 14,000 | 2U | 15,900 | 1.136 | E | 2U | 18,800 | 1.343 | E |
| 11180 | SUNSHINE GROVE RD | HEXAM RD | CENTRALIA RD | 89017 | C2 | C | 8,200 | 2U | 4,200 | 0.512 | B | 2U | 5,900 | 0.720 | C |
| 5710 | THRASHER AVE | US19 (SR55) | MT SPARROW RD | 5710 | C2 | D | 14,000 | 2U | 1,300 | 0.093 | B | 2U | 1,400 | 0.100 | B |
| 5720 | THRASHER AVE | MT SPARROW RD | DOWNY WOODPECKER RD | 5720 | C2 | D | 14,000 | 2U | 1,300 | 0.093 | B | 2U | 1,400 | 0.100 | B |
| 10810 | TREIMAN BLVD (US301/SR35) | PASCO COUNTY LINE | CORTEZ BLVD (SR50) | 80008 | C2 | C | 8,200 | 2U | 7,900 | 0.963 | C | 4D | 9,300 | 0.203 | B |
| 10820 | TREIMAN BLVD (US301/SR35) | CORTEZ BLVD (SR50) | SUMTER COUNTY LINE | 85307 | C3R | C | 19,550 | 2U | 6,400 | 0.327 | C | 2U | 8,600 | 0.440 | C |
| 10840.1 | US19 (SR55) | COUNTY LINE RD | HUNTERS LAKE RD | 85300 | C3C | C | 50,085 | 6D | 43,400 | 0.867 | C | 6D | 47,900 | 0.956 | C |
| 10840.2 | US19 (SR55) | HUNTERS LAKE RD | PINE FOREST DR | 85300 | C3C | C | 50,085 | 6D | 43,400 | 0.867 | C | 6D | 47,900 | 0.956 | C |
| 10870.3 | US19 (SR55) | PINE FOREST DR | SEALAWN DR | 80036 | C3C | C | 50,085 | 6D | 43,900 | 0.877 | C | 6D | 48,500 | 0.968 | C |
| 10870.4 | US19 (SR55) | SEALAWN DR | BERKELEY MANOR BLVD | 80036 | C3C | C | 47,700 | 6D | 43,900 | 0.920 | C | 6D | 48,500 | 1.017 | D |
| 10890.4 | US19 (SR55) | BERKELEY MANOR BLVD | NORTHCLIFFE BLVD | 85104 | C3C | C | 47,700 | 6D | 54,100 | 1.134 | F | 6D | 61,900 | 1.298 | F |
| 10900 | US19 (SR55) | NORTHCLIFFE BLVD | CORTEZ BLVD (SR50) | 80014 | C3C | C | 50,085 | 6D | 41,400 | 0.827 | C | 6D | 47,400 | 0.946 | C |
| 11000.1 | US19 (SR55) | CORTEZ BLVD (SR50) | GRAND PARK DR | 80283 | C3R | C | 32,235 | 4D | 27,200 | 0.844 | C | 4D | 30,700 | 0.952 | C |
| 11000.2 | US19 (SR55) | GRAND PARK DR | RIDGE RD | 80283 | C3R | C | 34,300 | 4D | 27,200 | 0.793 | C | 4D | 30,700 | 0.895 | C |
| 11010.1 | US19 (SR55) | RIDGE RD | GLEN LAKES BLVD | 80283 | C3C | C | 30,700 | 4D | 27,200 | 0.886 | C | 4D | 30,700 | 1.000 | D |
| 11010.2 | US19 (SR55) | GLEN LAKES BLVD | HEXAM RD | 80283 | C3C | C | 45,800 | 4D | 27,200 | 0.594 | B | 4D | 30,700 | 0.670 | B |
| 11020.1 | US19 (SR55) | HEXAM RD | CENTRALIA BLVD | 80045 | C2 | C | 45,800 | 4D | 20,300 | 0.443 | B | 4D | 25,000 | 0.546 | B |
| 11030 | US19 (SR55) | CENTRALIA RD | KNUCKEY RD | 85306 | C2 | C | 45,800 | 4D | 13,300 | 0.290 | B | 4D | 14,700 | 0.321 | B |
| 11040 | US19 (SR55) | KNUCKEY RD | CITRUS COUNTY LINE | 85306 | C2 | C | 45,800 | 4D | 13,300 | 0.290 | B | 4D | 14,700 | 0.321 | B |
| 6010 | WATERFALL DR | COUNTY LINE RD | SPRING HILL DR | 82016 | C3R | D | 16,800 | 2U | 5,400 | 0.321 | C | 2U | 6,400 | 0.381 | C |
| 20360.1 | WEEPING WILLOW ST | CORTEZ BLVD (SR50) | JACQUELINE RD | 20360.1 | C3C | D | 16,275 | 2U | 3,000 | 0.184 | C | 2U | 3,300 | 0.203 | C |
| 20360.2 | WEEPING WILLOW ST | JACQUELINE RD | MONTOUR ST | 20360.2 | C3R | D | 16,800 | 2U | 3,000 | 0.179 | C | 2U | 3,300 | 0.196 | C |
| 20360.3 | WEEPING WILLOW ST | MONTOUR ST | STAR RD | 20360.3 | C2 | D | 14,000 | 2U | 3,000 | 0.214 | B | 2U | 3,300 | 0.236 | B |
| 20365.1 | WEEPING WILLOW ST | STAR RD | BOURASSA BLVD | 20365.1 | C2 | D | 14,000 | 2U | 3,000 | 0.214 | B | 2U | 3,300 | 0.236 | B |
| 20365.2 | WEEPING WILLOW ST | BOURASSA BLVD | HEXAM RD | 20365.2 | C2 | D | 14,000 | 2U | 3,000 | 0.214 | B | 2U | 3,300 | 0.236 | B |
| 6110 | WISCON RD | CORTEZ BLVD (SR50) | FORT DADE AVE | 82011 | C3C | D | 21,645 | 2U | 12,700 | 0.587 | C | 2U | 17,000 | 0.785 | D |
| 6115 | WISCON RD | FORT DADE AVE | CALIFORNIA ST | 82011 | C3R | D | 16,800 | 2U | 12,700 | 0.756 | C | 2U | 17,000 | 1.012 | F |
| 6120 | WISCON RD | CALIFORNIA ST | MOBLEY RD | 82011 | C2 | D | 14,000 | 2U | 12,700 | 0.907 | D | 2U | 17,000 | 1.214 | E |



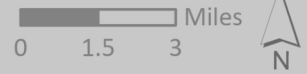
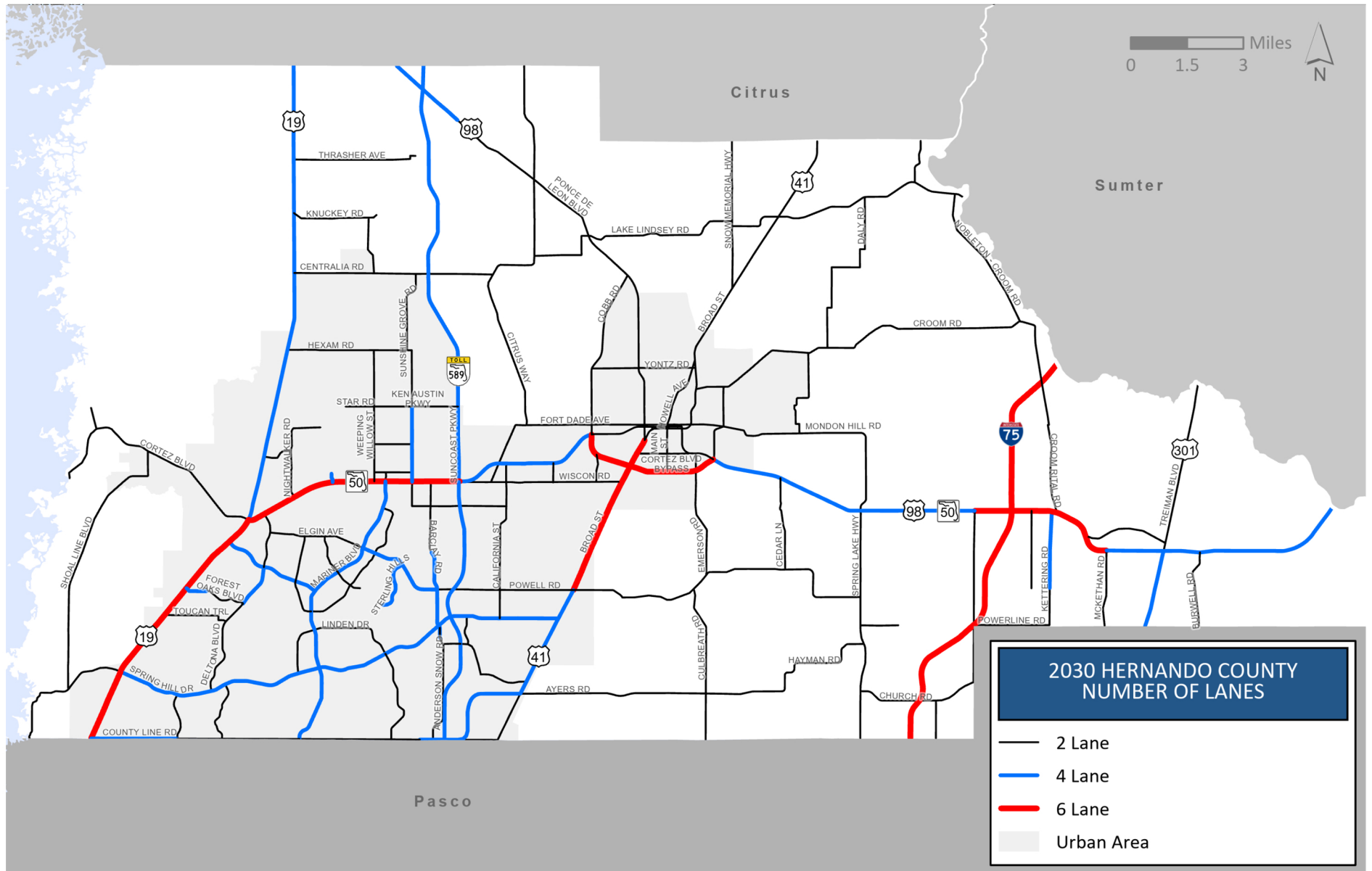
Citrus

Sumter

Pasco

2025 HERNANDO COUNTY EXISTING NUMBER OF LANES

- 2 Lane
- 2 Lane One-Way
- 4 Lane
- 6 Lane
- Urban Area



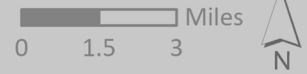
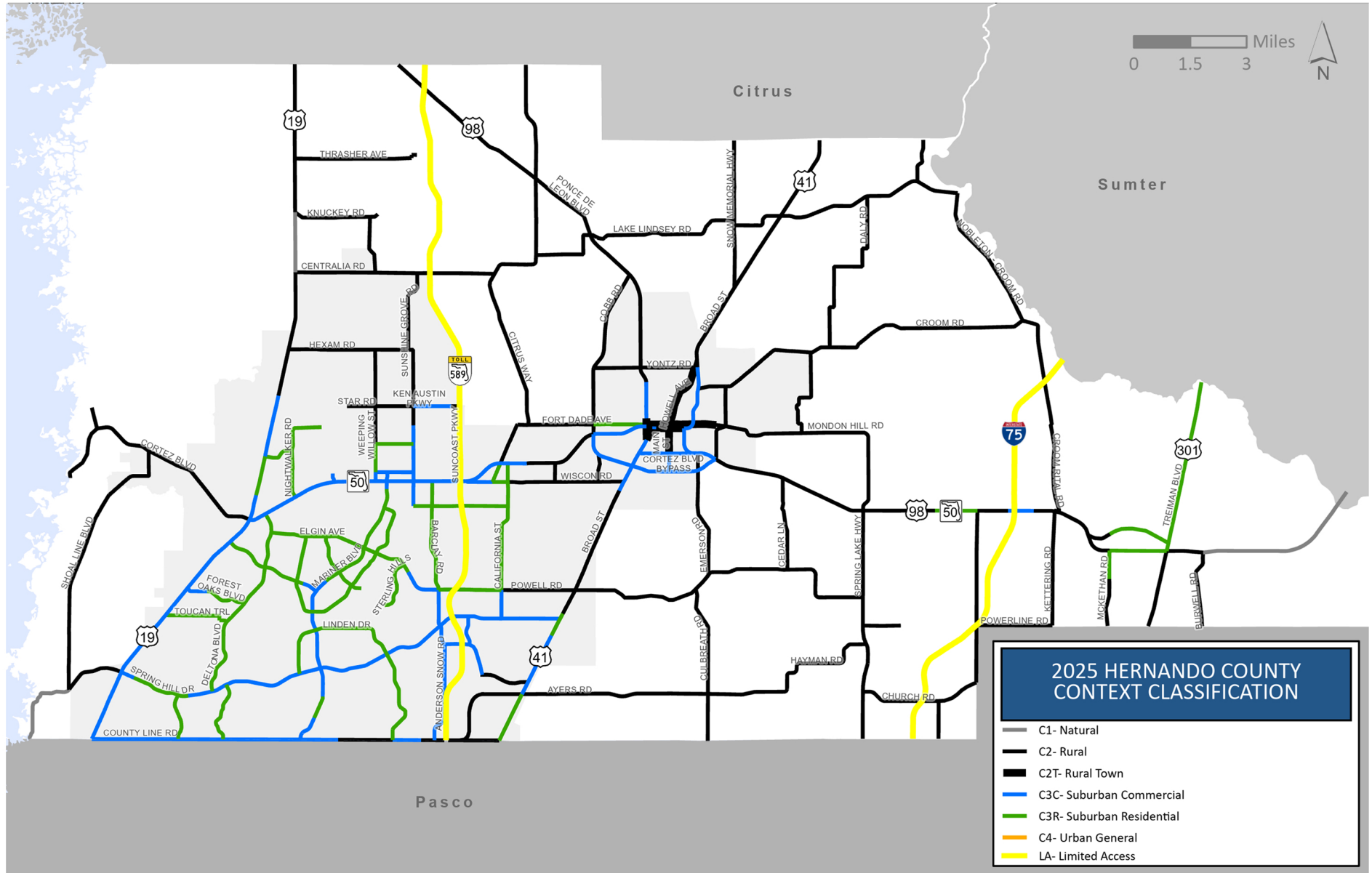
Citrus

Sumter

Pasco

**2030 HERNANDO COUNTY
NUMBER OF LANES**

- 2 Lane
- 4 Lane
- 6 Lane
- Urban Area



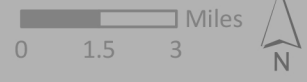
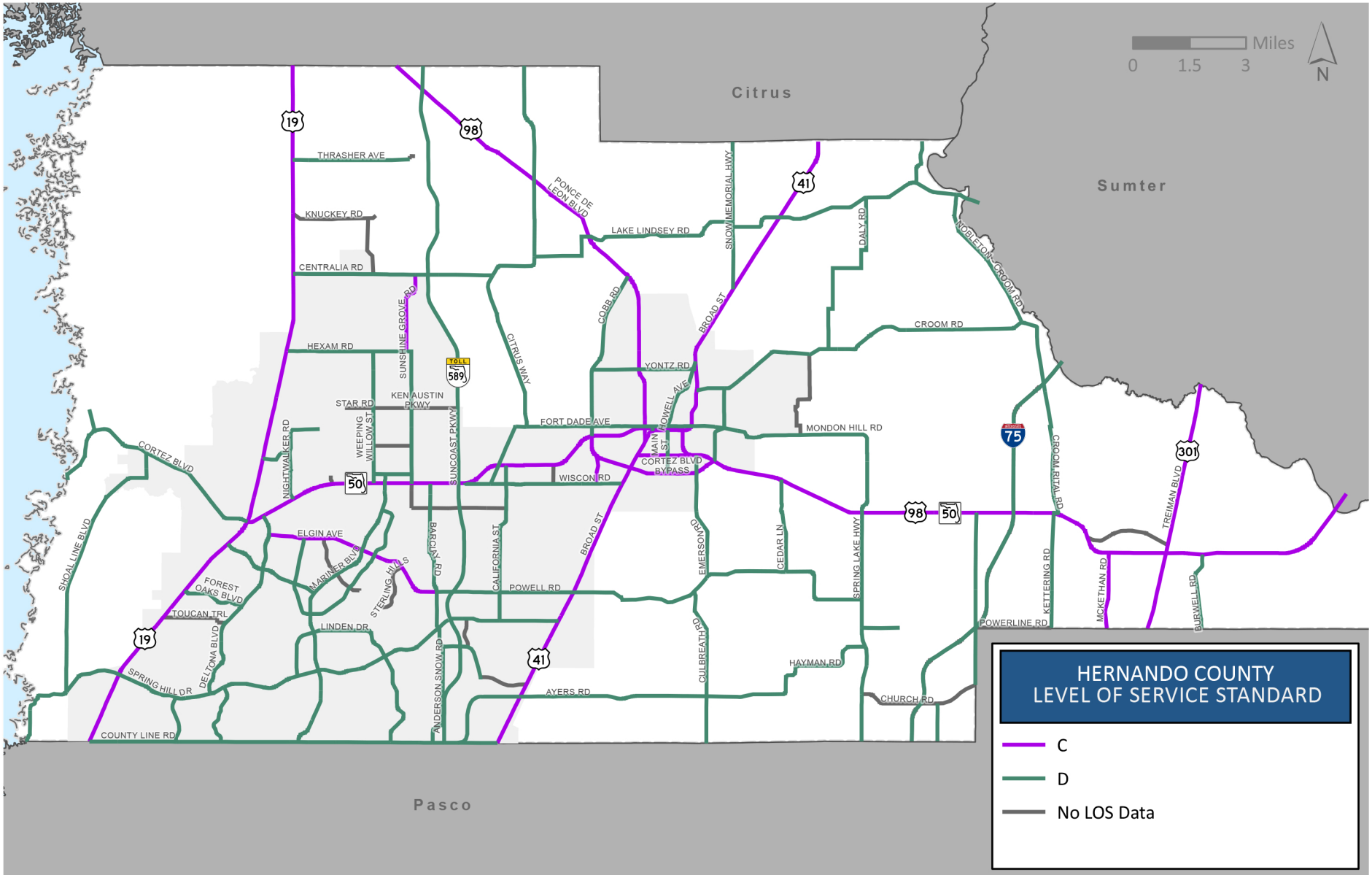
Citrus

Sumter

Pasco

**2025 HERNANDO COUNTY
CONTEXT CLASSIFICATION**

- C1- Natural
- C2- Rural
- C2T- Rural Town
- C3C- Suburban Commercial
- C3R- Suburban Residential
- C4- Urban General
- LA- Limited Access



Citrus

Sumter

Pasco

19

98

41

589

75

50

98

50

301

19

41

THRASHER AVE

KNUCKEY RD

CENTRALIA RD

HEXAM RD

STAR RD

WEeping WILLOW ST

CORTEZ BLVD

ELGIN AVE

FOREST OAKS BLVD

TOUCAN TRIL

LINDEN DR

SPRING HILL DR

COUNTY LINE RD

MARINER BLVD

STERLING HILLS

BARBO ST RD

ANDERSON SNOW RD

CALIFORNIA ST

POWELL RD

AYERS RD

BROAD ST

WISCON RD

FORT DADE AVE

YONTZ RD

MAIN ST

CORTEZ BLVD BYPASS

MONDON HILL RD

EMERSON HWY

CEDAR LN

CULBREATH DR

HAYMAN RD

CHURCH RD

LAKE LINDSEY RD

COBB RD

BROAD ST

SNOW MEMORIAL HWY

DAILY RD

CROOM RD

NOBLETON CROOM RD

GROOM RD

GROOM RIVAL RD

KETTERING RD

KETTERING RD

MCKETHAN RD

TREIMAN BLVD

BLURWELL RD

THRASHER AVE

PONCE DE LEON BLVD

LAKE LINDSEY RD

COBB RD

BROAD ST

SNOW MEMORIAL HWY

DAILY RD

CROOM RD

NOBLETON CROOM RD

GROOM RD

GROOM RIVAL RD

KETTERING RD

KETTERING RD

MCKETHAN RD

TREIMAN BLVD

BLURWELL RD

THRASHER AVE

PONCE DE LEON BLVD

LAKE LINDSEY RD

COBB RD

BROAD ST

SNOW MEMORIAL HWY

DAILY RD

CROOM RD

NOBLETON CROOM RD

GROOM RD

GROOM RIVAL RD

KETTERING RD

KETTERING RD

MCKETHAN RD

TREIMAN BLVD

BLURWELL RD

THRASHER AVE

PONCE DE LEON BLVD

LAKE LINDSEY RD

COBB RD

BROAD ST

SNOW MEMORIAL HWY

DAILY RD

CROOM RD

NOBLETON CROOM RD

GROOM RD

GROOM RIVAL RD

KETTERING RD

KETTERING RD

MCKETHAN RD

TREIMAN BLVD

BLURWELL RD

THRASHER AVE

PONCE DE LEON BLVD

LAKE LINDSEY RD

COBB RD

BROAD ST

SNOW MEMORIAL HWY

DAILY RD

CROOM RD

NOBLETON CROOM RD

GROOM RD

GROOM RIVAL RD

KETTERING RD

KETTERING RD

MCKETHAN RD

TREIMAN BLVD

BLURWELL RD

THRASHER AVE

PONCE DE LEON BLVD

LAKE LINDSEY RD

COBB RD

BROAD ST

SNOW MEMORIAL HWY

DAILY RD

CROOM RD

NOBLETON CROOM RD

GROOM RD

GROOM RIVAL RD

KETTERING RD

KETTERING RD

MCKETHAN RD

TREIMAN BLVD

BLURWELL RD

THRASHER AVE

PONCE DE LEON BLVD

LAKE LINDSEY RD

COBB RD

BROAD ST

SNOW MEMORIAL HWY

DAILY RD

CROOM RD

NOBLETON CROOM RD

GROOM RD

GROOM RIVAL RD

KETTERING RD

KETTERING RD

MCKETHAN RD

TREIMAN BLVD

BLURWELL RD

THRASHER AVE

PONCE DE LEON BLVD

LAKE LINDSEY RD

COBB RD

BROAD ST

SNOW MEMORIAL HWY

DAILY RD

CROOM RD

NOBLETON CROOM RD

GROOM RD

GROOM RIVAL RD

KETTERING RD

KETTERING RD

MCKETHAN RD

TREIMAN BLVD

BLURWELL RD

THRASHER AVE

PONCE DE LEON BLVD

LAKE LINDSEY RD

COBB RD

BROAD ST

SNOW MEMORIAL HWY

DAILY RD

CROOM RD

NOBLETON CROOM RD

GROOM RD

GROOM RIVAL RD

KETTERING RD

KETTERING RD

MCKETHAN RD

TREIMAN BLVD

BLURWELL RD

THRASHER AVE

PONCE DE LEON BLVD

LAKE LINDSEY RD

COBB RD

BROAD ST

SNOW MEMORIAL HWY

DAILY RD

CROOM RD

NOBLETON CROOM RD

GROOM RD

GROOM RIVAL RD

KETTERING RD

KETTERING RD

MCKETHAN RD

TREIMAN BLVD

BLURWELL RD

THRASHER AVE

PONCE DE LEON BLVD

LAKE LINDSEY RD

COBB RD

BROAD ST

SNOW MEMORIAL HWY

DAILY RD

CROOM RD

NOBLETON CROOM RD

GROOM RD

GROOM RIVAL RD

KETTERING RD

KETTERING RD

MCKETHAN RD

TREIMAN BLVD

BLURWELL RD

THRASHER AVE

PONCE DE LEON BLVD

LAKE LINDSEY RD

COBB RD

BROAD ST

SNOW MEMORIAL HWY

DAILY RD

CROOM RD

NOBLETON CROOM RD

GROOM RD

GROOM RIVAL RD

KETTERING RD

KETTERING RD

MCKETHAN RD

TREIMAN BLVD

BLURWELL RD

THRASHER AVE

PONCE DE LEON BLVD

LAKE LINDSEY RD

COBB RD

BROAD ST

SNOW MEMORIAL HWY

DAILY RD

CROOM RD

NOBLETON CROOM RD

GROOM RD

GROOM RIVAL RD

KETTERING RD

KETTERING RD

MCKETHAN RD

TREIMAN BLVD

BLURWELL RD

THRASHER AVE

PONCE DE LEON BLVD

LAKE LINDSEY RD

COBB RD

BROAD ST

SNOW MEMORIAL HWY

DAILY RD

CROOM RD

NOBLETON CROOM RD

GROOM RD

GROOM RIVAL RD

KETTERING RD

KETTERING RD

MCKETHAN RD

TREIMAN BLVD

BLURWELL RD

THRASHER AVE

PONCE DE LEON BLVD

LAKE LINDSEY RD

COBB RD

BROAD ST

SNOW MEMORIAL HWY

DAILY RD

CROOM RD

NOBLETON CROOM RD

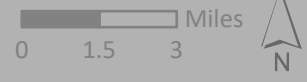
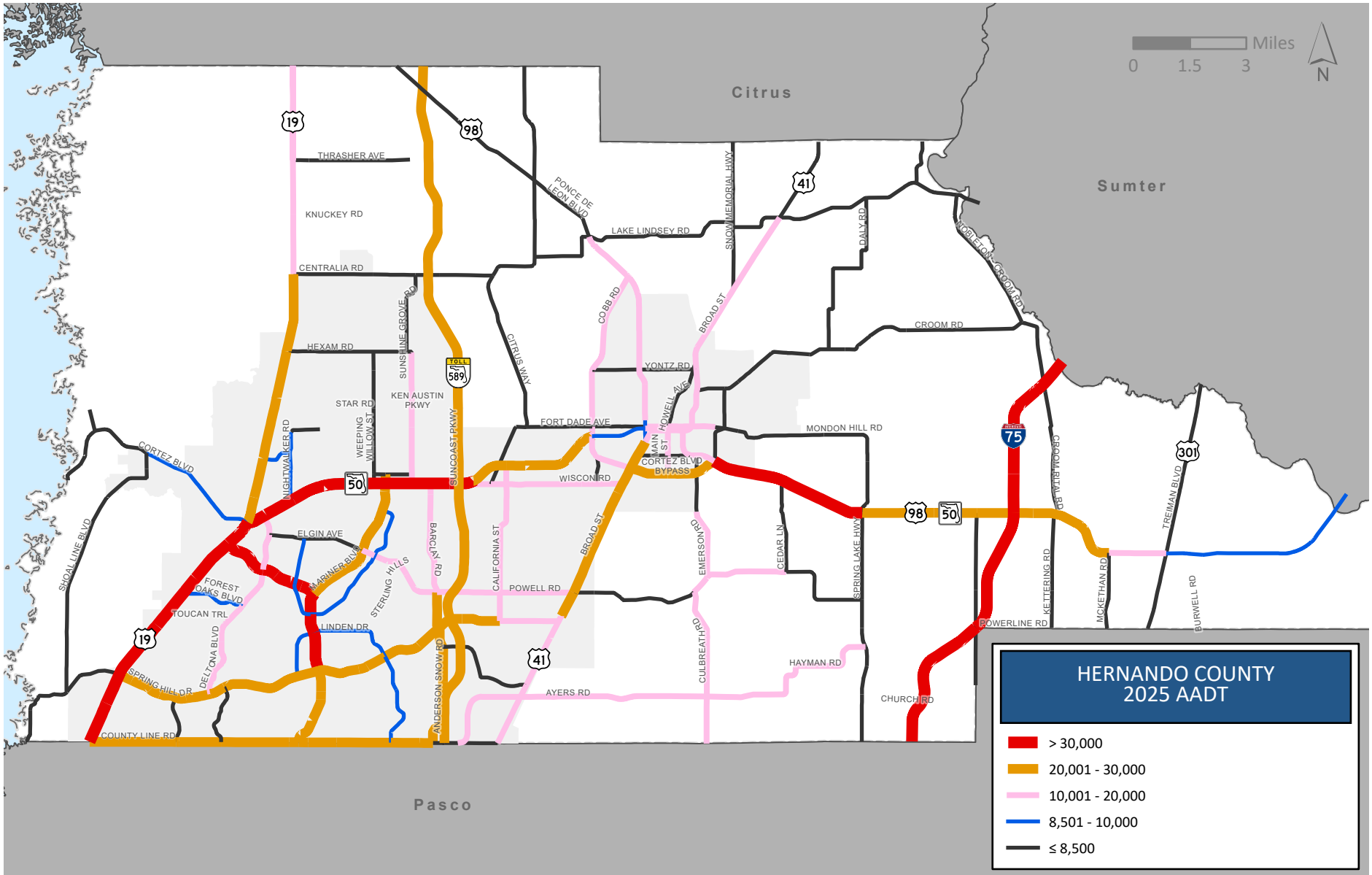
GROOM RD

GROOM RIVAL RD

KETTERING RD

KETTERING RD

MCKETHAN RD



Citrus

Sumter

Pasco

19

98

41

589

75

50

98

50

301

19

41

THRASHER AVE

KNUCKEY RD

CENTRALIA RD

HEXAM RD

STAR RD

WEeping WILLOW ST

SUNSHINE GROVE

KEN AUSTIN PKWY

SUNCOAST PKWY

BARCLAY RD

ANDERSON SNOW RD

ELGIN AVE

PARLINER BLVD

STERLING HILLS

LINDEN DR

TOUCAN TRL

FOREST OAKS BLVD

DELTONA BLVD

SPRING HILL DR

COUNTY LINE RD

NIGHTWALKER RD

CORTEZ BLVD

SHOAL LINE BLVD

WISCON RD

POWELL RD

AYERS RD

CHURCH RD

WISCON RD

WISCON RD

WISCON RD

WISCON RD

WISCON RD

WISCON RD

WISCON RD

WISCON RD

WISCON RD

WISCON RD

WISCON RD

WISCON RD

WISCON RD

WISCON RD

POINCE DE LEON BLVD

LAKE LINDSEY RD

SNOW MEMORIAL HWY

DAILY RD

YONTZ RD

COBB RD

BROAD ST

GROOM RD

CITRUS HWY

YONTZ RD

MAIN ST

HOWELL AVE

FORT DADE AVE

WISCON RD

BROAD ST

EMERSON DR

CEDAR LN

SPRING LAKE HWY

WISCON RD

WISCON RD

WISCON RD

WISCON RD

WISCON RD

WISCON RD

WISCON RD

WISCON RD

WISCON RD

WISCON RD

WISCON RD

WISCON RD

WISCON RD

WISCON RD

WISCON RD

WISCON RD

WISCON RD

WISCON RD

WISCON RD

WISCON RD

WISCON RD

WISCON RD

WISCON RD

WISCON RD

WISCON RD

WISCON RD

WISCON RD

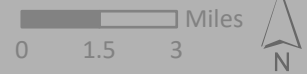
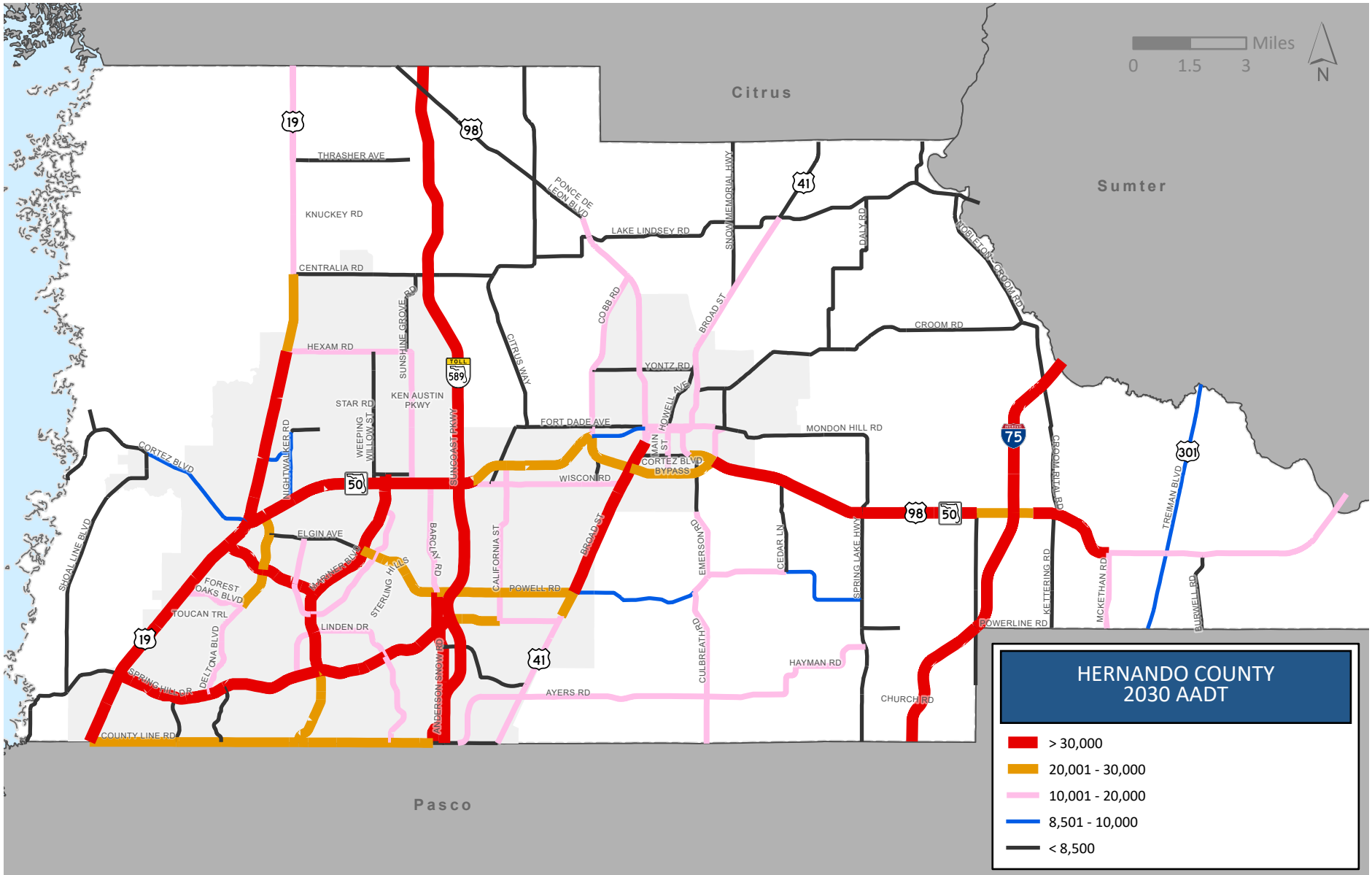
WISCON RD

WISCON RD

WISCON RD

WISCON RD

WISCON RD



Citrus

Sumter

Pasco

19

98

41

589

75

301

50

98

50

19

41

THRASHER AVE

KNUCKEY RD

CENTRALIA RD

HEXAM RD

STAR RD

WEeping WILLOW ST

NIGHTWALKER RD

CORTEZ BLVD

SHOAL LINE BLVD

ELGIN AVE

FOREST OAKS BLVD

TOUCAN TRL

DELTONA BLVD

SPRINGHILL DR

COUNTY LINE RD

LINDEN DR

STERLING HTS

BARCLAY RD

ANDERSON SNOW RD

CALIFORNIA ST

POWELL RD

AYERS RD

CHURCH RD

HAYMAN RD

CULBREATH DR

EMERSON DR

CEGAR LN

SPRING LAKE HWY

MONDON HILL RD

WISCON RD

FORT DADE AVE

YONTZ RD

COBB RD

BROAD ST

SNOW MEMORIAL HWY

LAKE LINDSEY RD

PONCE DE LEON BLVD

GROOM RD

DAILY RD

WATERLOO CROOK RD

REDFIELD RD

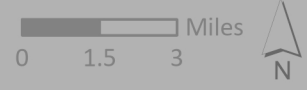
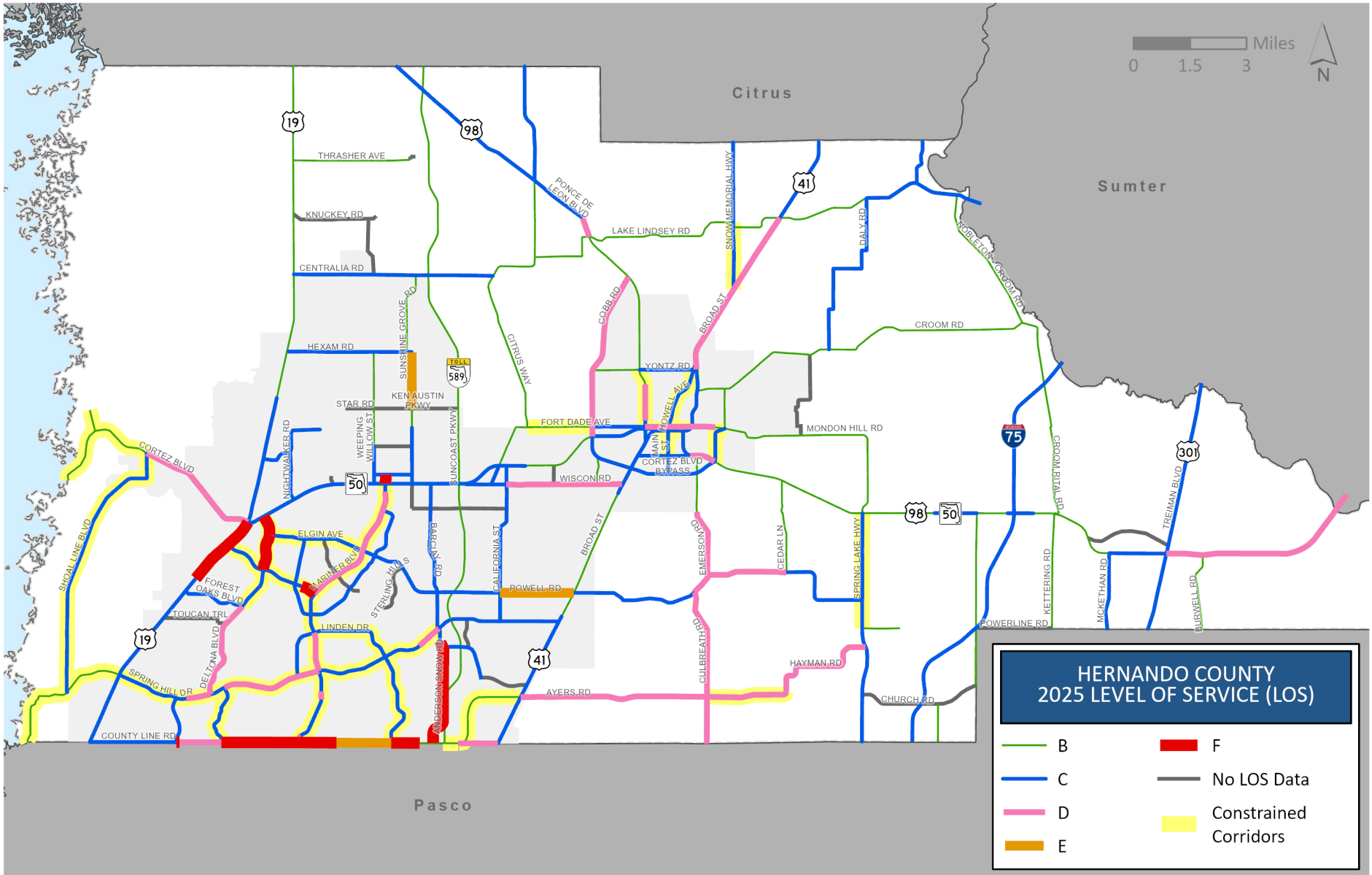
POWERLINE RD

KETTERING RD

MCKETHAN RD


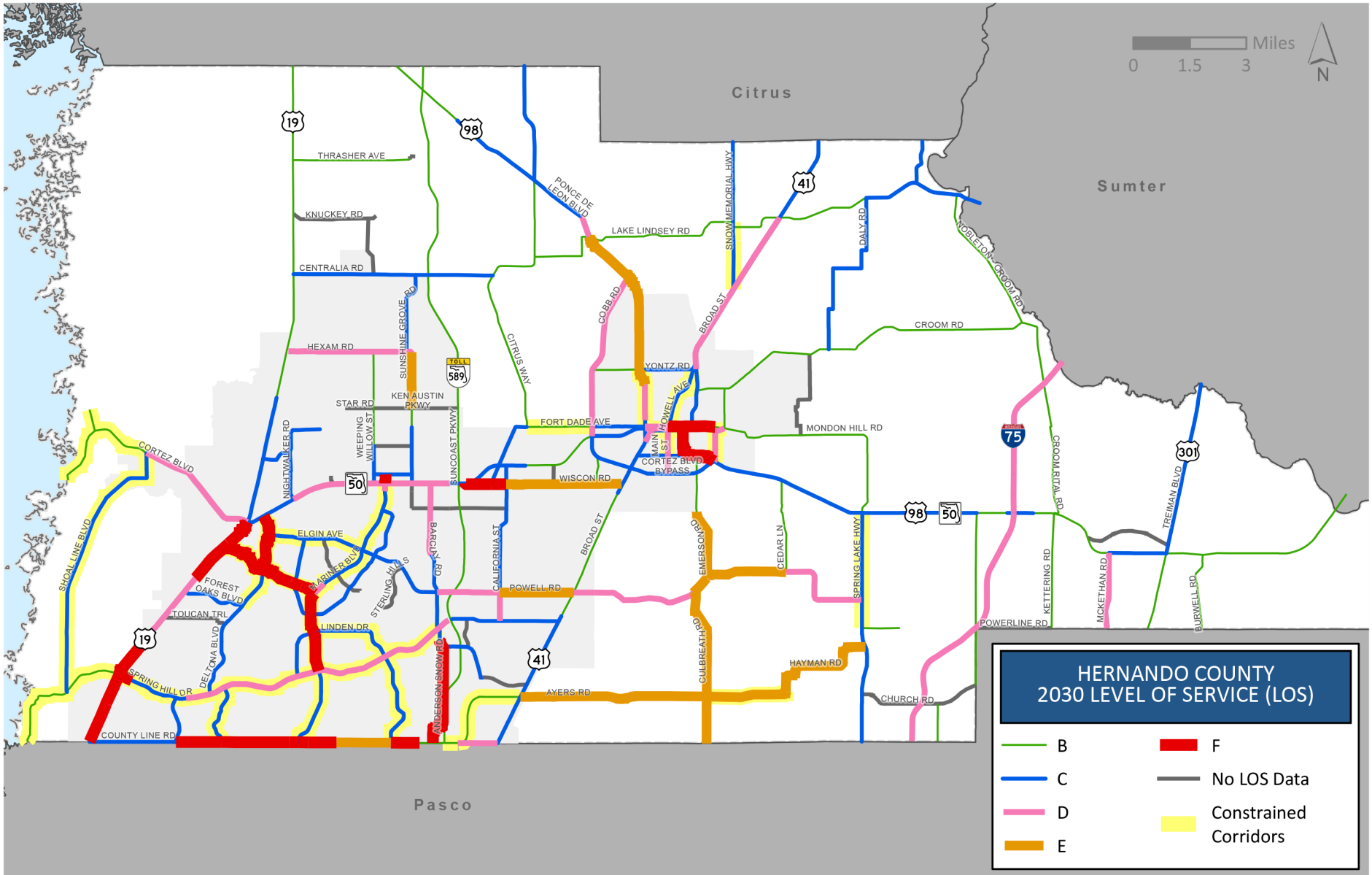
TREIMAN BLVD

BAURWELL RD



**HERNANDO COUNTY
2025 LEVEL OF SERVICE (LOS)**

- B
- C
- D
- E
- F
- No LOS Data
- Constrained Corridors



Citrus

Sumter

Pasco

**HERNANDO COUNTY
2030 LEVEL OF SERVICE (LOS)**

- Green line B
- Blue line C
- Pink line D
- Orange line E
- Red line F
- Grey line No LOS Data
- Yellow shaded area Constrained Corridors