

**BOARD OF COUNTY COMMISSIONERS  
LAKE COUNTY, FLORIDA  
OFFICE OF THE COUNTY MANAGER  
AGENDA ITEM COVER SHEET**

**DATE:** 10/10/2023

**TO:** Jennifer Barker, County Manager

**THRU:**

Fred Schneider, Assistant County Manager

**BY:** Gretchen Bechtel, Contracting Officer II

**SUBJECT:** Roadside Mowing and Litter Removal Service

**MEETING DATE:** 11/28/2023

**ITEM TYPE:** Consent Item

**ITEM ID:** 27626

**RECOMMENDATION/REQUIRED ACTION:** Approve

Recommend approval:

1. To increase the expenditure limits of Contract 22-711 for Roadside Mowing and Litter Removal Services with Aero Groundtek, LLC (Ocoee, FL) from a not to exceed \$446,558.32 to an estimated annual fiscal impact of \$700,000; and
2. To authorize the Office of Procurement Services to execute all supporting documentation.

The estimated fiscal impact is \$700,000 (expenditure) and is within, and will not exceed, the Fiscal Year 2024 Budget. Annual expenditures will not exceed available funding in future fiscal years.

**BACKGROUND SUMMARY:** On March 22, 2022, the Board of County Commissioners (Board) awarded Contract 22-711 (based on Invitation To Bid) to Aero Groundtek, LLC (Ocoee, FL) with an estimated annual fiscal year impact of \$446,558.32 expenditures while staying within the fiscal year 2022 budget. Contract 22-711 is used by the Public Works Department, Road Operations Division, for roadside mowing and litter removal services. Staff recommends increasing the approved expenditure amount but staying within fiscal year budget parameters. The increase allows for additional locations as well as additional services similar in nature to the original scope, maximizing contract efficiency. Incremental wage, fuel, and supply costs are also addressed.

Fiscal Impact: \$700,000 (expenditure)

Account No.:

Fund Name	Fund Number	Org Code	Object Code	Project Number	Amount
County Transportation Trust	1120	5053200	830460		\$700,000

Advertised Date:

Paper:

Attachments:

1.	Agenda Item 17792_Final
2.	22-711_7_Aero Groundtek, LLC

---

**STAFF APPROVALS AND DATES:**

Gretchen Bechtel	Created/Initiated - 10/10/2023
Ron Falanga	Approved - 10/10/2023
Kenneth Johnson	Approved - 10/10/2023
Kerri Andrews	Approved - 10/10/2023
Miranda Lanoue	Approved - 10/10/2023
Jeffrey Earhart	Approved - 10/11/2023
Sandy Beckett	Approved - 10/11/2023
Fred Schneider	Approved - 10/11/2023
Allison Tesla	Approved - 10/23/2023
Melanie Marsh	Approved - 10/24/2023
Jennifer Barker	Approved - 11/14/2023
Misty Spahn	Final Approval - 11/14/2023

---

**ACTION TAKEN BY BOARD:**



Action: New

Continued/Deferred Until:

Other:



**MODIFICATION OF CONTRACT**

Modification Number: Fourteen (14) Effective Date: 1/28/2026	Contract Number: 22-711 Title: Roadside Mowing and Litter Removal Services Effective Date: 04/01/2022
<p align="center"><b>OFFICE OF PROCUREMENT SERVICES</b></p> Contracting Officer: Melanie Pompos E-mail: <a href="mailto:melanie.pompos@lakecountyfl.gov">melanie.pompos@lakecountyfl.gov</a> Telephone Number: 352-343-9423	<p align="center"><b>CONTRACTOR</b></p> Name: Aero Groundtek, LLC Address: 858 Maquire Rd City: Ocoee, FL 34761 ATTENTION: tbrackett@outworxgroup.com
<p><b>INSTRUCTIONS:</b> Contractor to sign Signature Block showing acceptance of this written modification and return to Procurement Services within ten (10) days after receipt. An executed copy will be sent to the Contractor for Contract inclusion.</p>	
<p><b>DESCRIPTION OF MODIFICATION:</b> Contract modification to update the Master Mowing List. Changes are noted in yellow.</p> <p>Revised Roadside Inspection Sheet attached.</p>	
<p align="center"><b>CONTRACTOR SIGNATURE BLOCK</b></p> Signature: _____  Print Name: <u>Tom Brackett</u> Title: <u>CEO</u> Date: <u>2/4/2025</u> E-mail: <u>tbrackett@gmail.com</u> Secondary E-mail: _____	<p align="center"><b>LAKE COUNTY SIGNATURE BLOCK</b></p> Signature: _____  Print Name: <u>Melanie Pompos</u> Title: <u>Contracting Officer II</u> Date: <u>02/05/2026</u>
<p><b>Distribution:</b>          Original – Bid File          Copy – Contractor          Contracting Officer</p>	

## Roadside Inspection Sheet

Modification #14

Maintenance Area	Road Name	Route Back	Route Ahead	Length	Date Serviced
MA1/ Lisbon N LSBG	CR 452 (6743)	State Road 19	Marion County Line	10.2	
MA1/ Lisbon N LSBG	Apiary Rd	CR 44 (6143)	CR 452 (6743)	1.24	
MA1/ Lisbon N LSBG	South Fish Camp	Dead End	County Road 452 (6743)	1.2	
MA1/ Lisbon N LSBG	Donovan Ln	South Fish Camp Rd	Dead End	0.25	
MA1/ Lisbon N LSBG	Grand Island Shores Rd	Chain O Lakes Rd	End of County Maint.	1.25	
MA1/ Lisbon N LSBG	Chain O Lakes Rd	Grand Island Shores Rd (6249)	CR 44 (6143)	0.34	
MA1/ Lisbon N LSBG	CR 19A	CR 452	SR19	1.11	
MA1/ Lisbon N LSBG	Bobwhite Bv (6939B)	Quail Ridge Cr (6939)	CR452 (6743)	0.24	
MA1/ Lisbon N LSBG	Quail Ridge Cir (6939)	Dead End	Felkins Rd (6938)	0.76	
MA1/ Lisbon N LSBG	Pheasant Tl (6939C)	Quail Ridge Cr (6939)	Quail Ridge Cr (6939)	0.25	
MA1/ Lisbon N LSBG	Sandpiper Dr (7039)	CR452 (6743)	End of County Maintenance	0.13	
MA1/ Lisbon N LSBG	Emeralda Av (6335)	CR44 (7528)	Emeralda Island Rd (7528)	0.77	
MA1/ Lisbon N LSBG	Jackson River Rd (7825)	Dead End	Emeralda Island Rd (7528)	0.18	
MA1/ Lisbon N LSBG	Emeralda Island Rd (7528)	Emeralda Av (6335)	CR452 (6743)	7.99	
MA1/ Lisbon N LSBG	N Emeralda Island Rd (8031)	Emeralda Island Rd (7528)	Dead End	0.80	
MA1/ Lisbon N LSBG	N Em-En-El Grove Rd (8134)	North Emeralda Island Rd (8031)	Dead End	1.18	
MA1/ Lisbon N LSBG	Goose Prairie Rd (6737)	Emeralda Av (6335)	CR452 (6743)	1.87	
MA1/ Lisbon N LSBG	Felkins Rd (6938)	Goose Prairie Rd (6737)	CR452 (6743)	0.76	
MA1/ Lisbon N LSBG	S Em-En-El Grove Rd (7837)	CR452 (6743)	Thomas Boat Landing Rd (7940)	1.22	
MA1/ Lisbon N LSBG	Em-En-El Grove Rd (8037)	CR452 (6743)	Thomas Boat Landing Rd (7940)	1.43	
MA1/ Lisbon N LSBG	Thomas Boat Landing Rd (7940)	Dead End	End of County Maintenance	2.17	
MA1/ Lady Lake	CR 25 (7804)	US Highway 27/ US Highway 441	Marion County Line	2.55	
MA1/ Lady Lake	Smitty Rd (7906)	CR25 (7804)	Marion County Rd (8010)	1.50	
MA1/ Lady Lake	Haywood Grove Rd (8109)	Marion County Rd (8010)	Marion County Line	0.50	
MA1/ Lady Lake	Marion County Rd (8010)	CR25 (7804)	Lake Griffin Rd (7611)	5.54	
MA1/ Lady Lake	Singletary Rd	Marion County Rd	Dead End	0.25	
MA1/ Lady Lake	Mustang Tl	Dead End	Marion County Rd (8010)	0.13	
MA1/ Lady Lake	Grays Airport Rd (7310)	Eagles Nest Rd (6611)	Marion County Rd (8010)	4.76	
MA1/ Lady Lake	South Lake Hiawatha Dr	Grays Airport Rd	Dead End	0.24	
MA1/ Lady Lake	Orange Cir	Azalea Wy (7710C)	Azalea Wy (7710C)	0.77	
MA1/ Lady Lake	Azalea Wy	Grays Airport Rd	Orange Cr	0.09	
MA1/ Lady Lake	Palm St	Grays Airport Rd	Magnolia St	0.11	
MA1/ Lady Lake	Parkinsonia St	Elm St	Azalea Wy	0.34	
MA1/ Lady Lake	Elm St	Grays Airport Rd	Parkinsonia	0.07	
MA1/ Lady Lake	Griffin Av (7807)	CR25	Grays Airport Rd (7310)	2.82	
MA1/ Lady Lake	Griffin Av (7807)	Jeffrey Dr	CR25	0.31	
MA1/ Lady Lake	Lake Griffin Rd (7611)	Lemon St (7405)	Island Fish Camp	6.76	
MA1/ Lady Lake	North Meyers Rd	Meyers Rd	Lake Griffin Rd	0.2	
MA1/ Lady Lake	Meyers Rd	Lady Lake Bv	Dead End	0.51	
MA1/ Lady Lake	Lady Lake Bv	Hurl Pl	Berchfield Dr	0.36	
MA1/ Lady Lake	Lakeview Dr	Griffin View Dr	Lady Lake Bv	0.5	
MA1/ Lady Lake	Richardson Rd	Dead End	Lake Griffin Rd (7611)	0.18	
MA1/ Lady Lake	French Rd	Dead End	Lake Griffin Rd (7611)	0.96	
MA1/ Lady Lake	Griffin Terrace Dr	Redbud Rd (7711A)	French Rd (7611A)	0.04	
MA1/ Lady Lake	Redbud Rd	Dead End	Dead End	0.27	
MA1/ Lady Lake	Mathews Rd	Lake Griffin Rd (7611)	End of County Maint.	0.4	
MA1/ Lady Lake	Gator Lake Rd	Lake Griffin Rd (7611)	End of County Maint.	0.81	
MA1/ Lady Lake	Griffin View Dr	US 27	Sulen Rd (4904)	3.48	
MA1/ Lady Lake	Bertsville Rd	Griffin View Dr (7212)	Kentucky Av (7116)	0.65	
MA1/ Lady Lake	Ricker Dr	Dead End	Bertsville Rd (7114)	0.43	
MA1/ Lady Lake	Illinois St	Bird Island Dr (7015)	Ohio Av (7115A)	0.23	
MA1/ Lady Lake	Bird Island Dr	Illinois St (7115)	End of County Maintenance	0.2	
MA1/ Lady Lake	Indiana Dr	Illinois St (7115)	End of County Maintenance	0.15	
MA1/ Lady Lake	Ohio Av	Illinois St (7115)	Kentucky Av (7116)	0.11	
MA1/ Lady Lake	Kentucky Av	Bertsville Rd (7114)	Ohio Av (7115A)	0.06	
MA1/ Lady Lake	Sulen Rd	Griffin View Dr (7212)	Dead End	0.51	
MA1/ Lady Lake	Mckinney Rd	Griffin View Dr (7212)	Dead End	0.5	
MA1/ Lady Lake	Edwards Rd	US 27/441	Ridgecrest Ln	0.38	
MA1/ Lady Lake	South Grays Airport Rd	US 27	Eagles Nest Rd (6611)	1.42	
MA1/ Lady Lake	Eagles Nest Rd	US 27	Dead End	2.63	
MA1/ Lady Lake	Shadow Hill Dr	Eagles Nest Rd	US 27	0.68	
MA1/ Lady Lake	Royal Oak Rd	Eagles Nest Rd	Dead End	0.48	
MA1/ Lady Lake	Shadow Wood Ln	Eagles Nest Rd	Dead End	0.29	
MA1/ Lady Lake	Haynes Rd	Sunnyside Dr	Eagles Nest Rd	0.42	
MA1/ Lady Lake	Edgewood Dr	Haynes Rd	Ridge Rd	0.26	
MA1/ Lady Lake	Lake Unity Rd	Picciola Rd (5710)	Eagles Nest Rd (6611)	1.76	
MA1/ Lady Lake	Lake Unity Nursery Rd	Lake Unity Rd (6110)	Eagles Nest Rd (6611)	0.63	
MA1/ Lady Lake	Old Lake Unity Rd	Picciola Rd	Lake Unity Rd	0.31	
MA1/ Lady Lake	Picciola Rd	US 27	Picciola Dr (5313)	3.24	
MA1/ Lady Lake	Piccola Dr	Picciola Rd (5710)	Albert Rd (5314)	0.69	
MA1/ Lady Lake	Picciola Cutoff	US 27	Picciola Rd (5719)	0.58	

MA1- Leesburg	CR 33 (2409) / (3009)	State Road 50	US Highway 27	13.43	
MA1- Leesburg	Magnolia Av	US 27	Short St	0.41	
MA1- Leesburg	Magnolia Dr	Dead End	US 27	0.53	
MA1- Leesburg	Palm Dr	Magnolia Dr	Dead End	0.8	
MA1- Leesburg	Corley Island Rd	US 27	South Corley Island Rd	0.54	
MA1- Leesburg	CR 25A (3709)	US Highway 27	US Highway 27	1.58	
MA1- Leesburg	English Rd	US 27	Ault Ln	0.25	
MA1- Leesburg	Howard Rd	US 27	Dead End	0.52	
MA1- Leesburg	Helena Run Dr	Shenandoah Dr	Shenandoah Dr	0.29	
MA1- Leesburg	University Av (3014)	END OF CO MAINT	HWY 27	0.76	
MA1- Leesburg	South Quarters Rd (3109)	CR 48 (3007)	CR 470 (3105)	0.71	
MA1- Leesburg	Main Av	South Quarters Rd	Cr 470	0.14	
MA1- Leesburg	Lemon Av	Fourth St	CR 470	0.24	
MA1- Leesburg	Palmetto Av	Fourth St	CR 470	0.24	
MA1- Leesburg	Walnut Av	Fourth St	CR 470	0.23	
MA1- Leesburg	Bay Av	Fourth St	CR 470	0.24	
MA1- Leesburg	North Quarters Rd (3209)	Virgil Hawkins Cr (3209A)	CR 33 (3009)	0.28	
MA1- Leesburg	Virgil Hawkins Cr (3209A)	CR 470 (3105)	Virgil Hawkins Cr (3209A)	0.65	
MA1- Leesburg	CR 470 (3105)	Sumter County Line	County Road 33	3.98	
MA1- Leesburg	Rogers Industrial Park Rd	CR 33 (3009)	Haywood Worm Farm Rd (3110)	0.5	
MA1- Leesburg	Hammock Grove Rd (2808)	DEAD END	CR 33 (2409)	0.78	
MA2- Leesburg	Thomas Cove Dr (2809)	END OF CO MAINT	CR 33 (2409)	0.56	
MA2- Leesburg	Indigo Rd (2310)	CR 33 (2409)	END OF CO MAINT	0.68	
MA2- Leesburg	McKenzie Rd (2310A)	Indigo Rd (2310)	DEAD END	0.17	
MA2- Leesburg	Sunset Lake Bv (2309)	DEAD END	CR 33 (2409)	0.29	
MA2- Leesburg	Simon Brown Rd (2013)	CR 33 (2409)	Villa City Rd (2215)	1.51	
MA2- Leesburg	Austin Merritt Rd.	Youth Camp Rd	CR 33	1.91	
MA2- Leesburg	Youth Camp Rd	Austin Merritt Rd	End of County Maintenance	2.17	
MA2- Leesburg	Bridges Rd	CR 33	US 27	2.61	
MA2- Leesburg	Holiday Ln	Dead End	SR 44	0.08	
MA2- Leesburg	Caballo Rd	El Rancho Dr (4007)	SR 44	0.5	
MA2- Leesburg	El Rancho Dr	Caballo Rd	Dead End	0.26	
MA1- Leesburg	Casteen Rd	SR 44	End of County Maint.	0.86	
MA1- Leesburg	Katoy Rd	Casteen Rd	SR 44	0.12	
MA1- Leesburg	Youngs Rd	End of County Maint.	Caballo Rd	1.05	
MA1- Leesburg	Flatwoods Rd.	Youngs Rd	SR 44	1.08	
MA1- Leesburg	Progress Rd	SR 44	Dead End	0.38	
MA1- Leesburg	Executive Bv	Dead End	CR 44	0.34	
MA1- Leesburg	East Richey Rd	Richey Rd	Old Colony Rd	0.2	
MA1- Leesburg	Richey Rd	East Richey Rd	Main St	0.16	
MA1- Leesburg	CR 468 (5205)	State Road 44	W. Berckman St	3.18	
MA1- Leesburg	Lewis Rd	Whitney Rd (4603)	CR 468 (5205)	1.5	
MA1- Leesburg	Urick St	CR 468 (5407)	Dixie Av (5507)	0.79	
MA1- Leesburg	Myrtle Lake Av	End of County Maintenance	CR 468 (5205)	0.56	
MA1- Leesburg	Whitney Rd	South Whitney Rd( 4303)	Lewis Rd (5105)	1.92	
MA1- Leesburg	South Whitney Rd	End of County Maintenance	Whitney Rd (4603)	0.25	
MA1- Leesburg	Alibrandi Rd	Sumter Line Rd (4800)	Countryside Bv	0.49	
MA1- Leesburg	Sumter Line Rd	SR 44	Dead End	0.56	
MA1- Leesburg	Griffin Rd	CR 468 (5205)	US 27	1.74	
MA1- Leesburg	Cabin St	Seminole Tl	Griffin Rd	0.15	
MA1- Leesburg	Pioneer Tl	Berdetta St	Griffin Rd	0.28	
MA1- Leesburg	Seminole Tl	Cabin St	Snowberger Ave	0.24	
MA1- Leesburg	Snowberger Ave	Berdetta St	Griffin Rd	0.28	
MA1- Leesburg	Berdetta St	Pioneer Tl	Snowberger Ave	0.17	
MA1- Leesburg	Thomas Av	Griffin Rd (4909)	Dr M L King Jr Dr (5208)	0.67	
MA1- Leesburg	Tally Rd	Thomas Av (5108)	Tally Box Rd	0.31	
MA1- Leesburg	Montclair Rd	CR 468	Westside Dr (4507)	0.69	
MA1- Leesburg	Gregory Rd	Montclair Rd	Dead End	0.12	
MA1- Leesburg	Westside Dr	Montclair Rd	Nursery Rd	0.3	
MA1- Leesburg	Colonial St	Montclair Rd (4606)	Thomas Av (5108)	0.55	
MA1- Leesburg	East Montclair Rd	Colonial St (4707)	Thomas Av	0.17	
MA1- Leesburg	Sanford St	Griffin Rd	Myer Ave	0.09	
MA1- Leesburg	Myer Av	CR 468	Sanford St	0.3	
MA1- Leesburg	Edgewood Rd	Dead End	CR 468	0.25	
MA1- Leesburg	Woodbine Ln	Schoolview St	Edgewood Rd	0.13	
MA1- Leesburg	Schoolview St	Dead End	CR 468	0.23	
MA1- Leesburg	Pruitt St	Veech Rd (4604)	CR 468 (5205)	0.74	
MA1- Leesburg	Veech Rd	Whitney Rd (4603)	CR 468 (5205)	1.31	
MA1- Leesburg	Jones Dr	Veech Rd (4604)	CR 468 (5205)	0.76	
MA1/ Frltnd pk/ Lady Lak	Pine Ridge Dairy Rd	Dead End	CR 468 (2505)	0.83	
MA1/ Frltnd pk/ Lady Lak	Cutoff Rd (5704)	Pine Ridge Dairy Rd (5603)	Miller St (5803)	0.5	
MA1/ Frltnd pk/ Lady Lak	Register Rd	US 27	US 27	1.02	
MA1/ Frltnd pk/ Lady Lak	Spring Lake Rd	CR 466A (5803)	US 27	3.16	
MA1/ Frltnd pk/ Lady Lak	North Spring Lake Rd	East Spring Lake Rd	East Spring Lake Rd	0.07	
MA1/ Frltnd pk/ Lady Lak	West Spring Lake Rd	Dead End	Spring Lake Rd	0.21	
MA1/ Frltnd pk/ Lady Lak	Piney Ridge Bv	Spring Lake Rd	Dead End	2.29	
MA1/ Frltnd pk/ Lady Lak	Hickory Ridge Dr	Piney Ridge Bv	Dead End	0.58	
MA1/ Frltnd pk/ Lady Lak	East Spring Lake Bv	Dead End	Spring Lake Rd (6104)	0.5	
MA1/ Frltnd pk/ Lady Lak	CR 466A / Miller St (5803)	705 W Miller St / CR466A	Village Park Dr / Sidewalk	1.18	
MA1/ Frltnd pk/ Lady Lak	Cherry Lake Rd	Lake Ella Rd.	Sumter County Line	1.03	
MA1/ Frltnd pk/ Lady Lak	Lake Ella Rd.	Lake Ella Rd	US 27	2.92	
MA1/ Frltnd pk/ Lady Lak	Micro Racetrack Rd	CR 466/ Miller Bv	Lake Ella Rd	1.74	
MA1/ Frltnd pk/ Lady Lak	Rolling Acres Rd	Timbertop Ln	CR 466	3.72	
MA1- Leesburg	CR 473 (5036)	US Highway 441	County Road 44	4.03	

MA1- Leesburg	Cypress Haven Wy	CR 473	Cypress Rd	0.19
MA1- Leesburg	North Haines Creek Rd	CR 473	Cypress Haven Way	0.23
MA1- Leesburg	Cypress Rd	Haines Creek Rd	Lock Rd	0.46
MA1- Leesburg	Haines Creek Rd	Learn Rd	CR 473	1.12
MA1- Leesburg	Learn Rd	CR 473	South Haines Creek Rd	0.47
MA1- Leesburg	South Haines Creek Rd	Northern Av	Learn Rd	1.52
MA1- Leesburg	Moore St	Pershing Av	South Haines Creek Rd	0.5
MA1- Leesburg	Camp St	CR 473	South Haines Creek Rd	0.24
MA1- Leesburg	Park Av	South Haines Creek Rd	Crestwood Av	0.09
MA1- Leesburg	Crestwood Av	Northern Av	Park Av	0.06
MA1- Leesburg	Ike Ln	Westmont Rd	Haines St	0.58
MA1- Leesburg	Westmont Rd	Dead End	CR 473	0.44
MA1- Leesburg	Crossen St	CR 473	Dead End	0.26
MA1- Leesburg	Pine Ridge Rd	CR 473	Dead End	0.36
MA1- Leesburg	Lake Eustis Dr	CR 473	Dead End	1.08
MA1- Leesburg	Northern Av	CR 473	Lincoln Rd	1.04
MA1- Leesburg	Lincoln Rd	Helena Ct	Lake Pines rd	0.39
MA1- Leesburg	Helena Ct	Lincoln Rd	Dead End	0.25
MA1- Leesburg	Virginia Dr	Lincoln Rd	Dead End	0.38
MA1- Leesburg	Poe St	CR 473	CR 44	1.15
MA1- Leesburg	Radio Rd	Hwy 441	CR 44	3.24
MA1- Leesburg	Jackson Rd	Park Ln	Radio Rd	0.25
MA1- Leesburg	E. Treasure Island Rd	CR 44	Treasure Island Rd	0.97
MA1- Leesburg	N. Treasure Island Rd	Treasure Island Rd	Dead End	0.65
MA1- Leesburg	Treasure Island Rd	CR 44	Dead End	2.60
MA1- Leesburg	Palm Av	Treasure Island Rd (5726)	North Shore Dr	0.29
MA1- Leesburg	Silver Lake Rd	Stewart Ln	Stewart Ln	2.93
MA1- Leesburg	Stewart Ln	US 441	Silver Lake Dr	0.19
MA1- Leesburg	Wedgewood Ln	Silver Lake Dr	Wedgewood Ln	0.52
MA1- Leesburg	North Silver Lake Rd (5127)	CR 44 (5227)	Silver Lake Dr (5229)	0.25
MA1- Leesburg	College Dr	US 441	Silver Lake Dr (5229)	0.34
MA1- Leesburg	Pringle Av	Purdum Av	Skinner Av	0.3
MA1- Leesburg	CR 44 Leg A	CR 44	Professional Dr	0.43
MA1- Leesburg	Shady Acres Rd (5124)	CR 44 (5227)	End of County Maintenance	0.65
MA1- Leesburg	Leesburg Mobile City Rd	Dead End	CR 44 (5227)	0.09
MA1- Leesburg	Sunnyside Dr	Sunnyside Dr (3-way stop)	Circle back to Sunnyside Dr (3-way stop)	5.48
MA1- Leesburg	Sunnyside Dr	Main St	Sunnyside Dr (3-way stop)	0.45
MA1- Leesburg	Fern Dr	Sunnyside Dr	US Hwy 441	0.65
MA1- Leesburg	Johnson Point Rd	Sunnyside Dr	Dead End	0.38
MA1- Leesburg	Powhatan Ave	Sunnyside Dr	Park St	0.23
MA1- Leesburg	Park St	Powhatan Ave	Cherokee Ave	0.05
MA1- Leesburg	Cherokee Ave	Park St	Hillcrest St	0.16
MA1- Leesburg	Hillcrest St	Cherokee Ave	Powhatan Ave	0.04
MA1- Leesburg	Sleepy Hollow Rd	Sunnyside Dr	Hwy 441	1.18
MA1- Leesburg	Tomato Hill Rd	Sunnyside Dr	Hwy 441	0.76
MA1- Leesburg	Old Tavares Rd	Dead End	Sleepy Hollow Rd	0.71
MA1- Leesburg	Tusawilla Dr	Sunnyside Dr	Sunnyside Dr	0.67
MA1- Leesburg	N Lake Av	US 441	Dead End	0.32
MA1- Leesburg	Third St	N Lake Av	Ice Cream Rd	0.24
MA1- Leesburg	CR 44 (5227) / (5731) / (6143)	US Highway 441	State Road 19	10.9
MA1- Leesburg	Harbor Shores Rd (5942)	CR 44 (6143)	DEAD END	1.52
MA1- Leesburg	Forest Lake Rd	Golden Tree Dr	Harbor Shores Rd	0.26
MA1- Leesburg	Golden Tree	Cul-De-Sac	Forest Lake Rd	0.51
MA1- Leesburg	Pine Island Dr	Harbor Shores Rd	Cypress Ct	0.56
MA1- Leesburg	Cedar Ln	Dead End	Pine Island Dr	0.2
MA1- Leesburg	Shelley Dr	South Shelley Dr	CR 44	0.44
MA1- Leesburg	Keats Dr	Goose Creek Rd	Shelley Dr	0.14
MA1- Leesburg	South Shelley Dr	Goose Creek Rd	Shelley Dr	0.14
MA1- Leesburg	Goose Creek Rd	Dead End	CR 44 (6143)	0.5
MA1- Leesburg	Harbor Rd	Lakewood Dr	Goose Creek Rd	0.18
MA1- Leesburg	Oakridge Dr	Dead end	CR 44	0.25
MA1- Leesburg	Dawn Dr	Dead End	CR 44	0.25
MA1- Leesburg	Lakewood Dr	CR 44	Dead End	0.18
MA1- Leesburg	CR 48 (3007) / (3029) / (3111) / (3112)	Sumter County Line	State Road 19	13.59
MA1- Leesburg	Haywood Worm Farm Rd	End of County Maint.	CR 48 (3111)	0.68

MA1 - S Leesburg/HH	Hollondel Rd (3215)	Banana Point Dr (3215A)	CR 48 (3111)	0.76
MA1 - S Leesburg/HH	Price Rd (3216)	CR 48 (3111)	DEAD END	0.43
MA1 - S Leesburg/HH	Mt Bethel Baptist Ch Rd (3217)	DEAD END	CR 48 (3111)	0.22
MA1 - S Leesburg/HH	Number Two Rd	CR 48	SR 19	5.95
MA1 - S Leesburg/HH	Trimpi Rd	End of County Maint.	CR 48	0.32
MA1 - S Leesburg/HH	Punkin Center Rd (2923)	END OF CO MAINT	Number Two Rd (3024)	0.49
MA1 - S Leesburg/HH	Turkey Lake Rd	Dewey Robbins Rd	Number Two Rd	1.75
MA1 - S Leesburg/HH	Blue Sink Rd	Dead End	Number Two Rd (3024)	0.91
MA1 - S Leesburg/HH	Busby Rd	Dead End	Number Two Rd (3024)	0.49
MA1 - S Leesburg/HH	Bloomfield Av	Number Two Rd (3024)	CR 48	1.58
MA1 - S Leesburg/HH	Lakeshore Dr (3128)	CR 48 (3029)	East Orange Av (3129)	1.04
MA1 - S Leesburg/HH	East Orange Av (3129)	CR 48 (3029)	Lakeshore Dr (3128)	0.24
MA1 - S Leesburg/HH	Citron St (3230)	East Orange Av (3129)	Lime Av (3130)	0.07
MA1 - S Leesburg/HH	Lime Av (3130)	CR 48 (3029)	Citron St (3230)	0.24
MA1 - S Leesburg/HH	Yalaha Rd (3128A)	High St (3128B)	CR 48 (3029)	0.68
MA1 - S Leesburg/HH	Main St (3128C)	Guava St (3129B)	Yalaha Rd (3128A)	0.15
MA1 - S Leesburg/HH	Guava St (3129B)	Main St (3128C)	CR 48 (3029)	0.78
MA1 - S Leesburg/HH	High St (3128B)	Yalaha Rd (3128A)	Yalaha Rd (3128A)	0.71
MA1 - S Leesburg/HH	Yalaha Cutoff Rd (3129A)	CR 48 (3029)	Lakeshore Dr (3128)	0.25
MA1 - S Leesburg/HH	Palm Av (2839)	North Buckhill Rd (2739)	East Revels Rd (2837)	0.6
MA1 - S Leesburg/HH	North Buckhill Rd	East Revels Rd	End of Pavement	1.21
MA1 - S Leesburg/HH	Dewey Robbins Rd.	US 27	South Dewey Robbins Rd.	2.12
MA1 - S Leesburg/HH	East Dewey Robbins Rd	South Dewey Robbins Rd	SR 19	2.6
MA1 - S Leesburg/HH	Citrus Valley Rd (2729A)	East Dewey Robbins Rd (2729)	Orange Blossom Rd (2831)	0.25
MA1 - S Leesburg/HH	Orange Blossom Rd (2831)	SR 19	DEAD END	2.01
MA1 - S Leesburg/HH	Robbins Ridge Ct (2728)	East Dewey Robbins Rd (2729)	DEAD END	0.15
MA1 - S Leesburg/HH	South Dewey Robbins Rd	Dewey Robbins Rd	East Dewey Robbins Rd	1.01
MA1 - Tavares	North Eichelberger Rd	SR 19	Lane Park Rd	0.49
MA1 - Tavares	Lane Park Rd	Woodlea Rd	SR 19	1.85
MA1 - Tavares	Woodlea Rd	Lane Park Rd	SR 19	2.02
MA1 - Tavares	Dead River Rd	End of County Maint.	SR 19	2.27
MA1 - Tavares	Lane Park Cutoff	SR 19	CR 561	0.61
MA1 - Tavares	CR 448 (3156)	State Road 19	End of County Maintenance	6.53
MA1 - Tavares	Lake Industrial Bv	Dead End	CR 448 (3156)	0.69
MA1 - Tavares	Shirley Shores Rd	CR 448 (3156)	Squirrel Point Rd (3559)	2.37
MA1 - Tavares	Challenger Dr	Dead End	Shirley Shores Rd	0.83
MA1 - Tavares	Lenze Dr	Dead End	Shirley Shores Rd	0.84
MA1 - Tavares	East Shirley Shores Rd	Shirley Shores Rd	Deer Island Rd	1.64
MA1 - Tavares	David Ct	Dead End	East Shirley Shores Rd	0.35
MA1 - Tavares	Lois Dr	CR 448	End of County Maint	0.86
MA1 - Tavares	Diane Dr	Lois Dr	Lisa Dr	0.09
MA1 - Tavares	Lisa Dr	Diane Dr	Dead End	0.37
MA1 - Tavares	Tammi Dr	Start of County Maint	Dead End	0.99
MA 1 - Astatula	CR 448A (3064)	End of County Maintenance	County Road 448	2.8
MA 1 - Astatula	East Lake Jem Rd	CR 448 (3156)	Lake Jem Rd (3267)	0.48
MA 1 - Astatula	Lake Jem Rd	CR 448 (3156)	Dead End	1.57
MA 1 - Astatula	Palm View Cr	Lake Jem Rd	Dead End	0.47
MA 1 - Astatula	Duda Road (3168)	County Road 448A	End of County Maintenance	0.58
MA 1 - Astatula	CR 48 (3056)	Alamanda Dr	County Road 448A	3.8
MA 1 - Astatula	Ranch Rd (2854)	CR 48 (3056)	Robbins Rd (2753)	1.57
MA 1 - Astatula	Blackhorse Tl (2852)	Ranch Rd (2854)	DEAD END	0.14
MA 1 - Astatula	Robbins Rd (2753)	DEAD END	Ranch Rd (2854)	1.47
MA 1 - Astatula	Peebles Dr (2653)	Robbins Rd (2753)	Ranch Rd (2854)	0.39
MA 1 - Astatula	Frankies Rd	End of County Maintenance	CR 561 (3047)	0.4
MA 1 - Astatula	Palm Dr	End of County Maintenance	CR 561 (3047)	0.38
MA 1 - Astatula	White Cypress Rd	CR 561	Dead End	0.4
MA 1 - Astatula	Straw Flower Dr	White Cypress Rd	Meadowlark Tr	0.42
MA 1 - Astatula	Meadowlark Ter	Dead End	Straw Flower Dr	0.04
			Total Miles:	301.79

Maintenance Area	Road Name	Route Back	Route Ahead	Length	Notes
MA1, MA2 Groveland	CR 565 / Villa City Road (2215)	State Road 50	US Highway 27	7.41	
MA2/ Groveland	Mulberry St (2017)	Villa City Rd (2215)	END OF CO MAINT	0.21	
MA2/ Groveland	Market St (2017A)	Mulberry St (2017)	DEAD END	0.1	
MA2/ Groveland	Church St (2017B)	Mulberry St (2017)	DEAD END	0.1	
MA2/ Groveland	Morrison St (2017C)	Mulberry St (2017)	DEAD END	0.09	
MA2/ Groveland	Marys Villa Rd (2115)	END OF CO MAINT	Villa City Rd (2215)	0.31	
MA2/ Groveland	Brasher Ln (2116A)	Villa City Rd (2215)	END OF CO MAINT	0.12	
MA2/ Groveland	Lake Emma Rd (2119)	Villa City Rd (2215)	Lake Emma Dr (2117)	2.02	
MA2/ Groveland	Lake Emma Dr (2117)	Lake Emma Ct (2116)	Lake Emma Rd (2119)	0.09	
MA2/ Groveland	Lake Emma Ct (2116)	DEAD END	Lake Emma Dr (2117)	0.22	
MA2/ Groveland	Orange Av (2219)	Lake Emma Rd (2119)	DEAD END	0.32	
MA2/ Groveland	Maryland Av (2220)	Orange Av (2219)	DEAD END	0.13	
MA2/ Groveland	CR 565 / Bay Lake Road (0604)	Van Fleet State Park Entrance	State Road 50	9.49	
MA2/ Groveland	Bay Lake Lp	Bay Lake Rd.	Bay Lake Rd.	2.24	
MA2/ Groveland	Calvin Lee Rd.	Bay Lake Rd.	DEAD END	2.46	
MA2/ Groveland	Lake Erie Rd	Bay Lake Rd.	SR 33	4.98	
MA2/ Groveland	Douglas Rd (1805)	SR 50	Tuscanooga Rd (2005)	1.45	
MA2/ Groveland	Taylor St (1705)	SR 50	Douglas Rd (1805)	0.35	
MA2/ Groveland	Tuscanooga Rd (2005)	SR 50	ASHLEY RD	4.74	
MA2/ Groveland	Sloans Ridge Rd (1503)	Bay Lake Rd (0604)	SR50	3.76	
MA2/ Groveland	Carter Island Rd (1204)	End of Pavement	Sloans Ridge Rd (1503)	1.38	
MA2/ Groveland	Crawford Rd (1403)	Chatham Rd (1401)	Sloans Ridge Rd (1503)	1.18	
MA2/ Groveland	Lee Rd (1604)	Sloans Ridge (1503)	SR50	1.15	
MA2/ Groveland	Stuckey Rd (1605)	Lee Rd (1604)	Stuckey Lp (1606)	0.44	
MA2/ Groveland	Stuckey Lp (1606)	SR 50	SR 50	0.57	
MA2/ Groveland	Maxwell Av (1606A)	Stuckey Lp (1606)	DEAD END	0.15	
MA2/ Groveland	Empire Church Rd (1213)	Bay Lake Rd (0604)	Pomelo St	4.46	
MA2/ Groveland	Mattioda Rd (1113)	DEAD END	Empire Church Rd (1213)	0.94	
MA2/ Groveland	Anderson Rd (1317)	Empire Church Rd (1213)	SR 33	0.74	
MA2/ Groveland	Groveland Airport Rd (1220)	SR 33	END OF CO MAINT	0.36	
MA2 Groveland	American Wy (2325)	Independence Bv (2323)	OBrien Rd (2427)	0.97	
MA2 Groveland	Republic Dr (2223)	END OF CO MAINT	Independence Bv (2323)	0.66	
MA2 Groveland	Democracy St (2223A)	END OF CO MAINT	DEAD END	0.11	
MA2 Groveland	Lewis Grove Rd (2324)	END OF CO MAINT	Independence Bv (2323)	0.29	
MA2 Groveland	Allegiance Ct (2422)	Independence Bv (2323)	END OF CO MAINT	0.1	
MA2/ Groveland	Mt Pleasant Rd (1412)	Mascotte Empire Rd (1310)	SR50	1.76	
MA2/ Groveland	Carter Jones Rd (1309)	Bay Lake Rd (0604)	Mascotte Empire Rd (1310)	1.47	
MA2/ Groveland	Mascotte Empire Rd (1310)	Empire Church Rd (1310)	Pearl St	2.88	
MA2/ Groveland	Ag Rd (1311)	Mascotte Empire Rd (1310)	Mt Pleasant Rd (1412)	1.14	
MA2/ Groveland	Rester Rd (1312)	END OF CO MAINT	Ag Rd (1311)	0.5	
MA2, MA1 Clermont, Tavares	CR 561 (3047)	US Highway 27	State Road 19	12.65	
MA 2/ Clermont	Sweetwood Ln (2344A)	CR561 (3047)	Dead End	0.37	
MA 2/ Clermont	Sugarloaf Mountain Rd (2350)	CR561 (3047)	CR561A (2146)	3.67	
MA 2/ Clermont	Hunters Trace Ln (2251)	Dead End	Sugarloaf Mountain Rd (2350)	0.40	
MA 2/ Clermont	Sugarloaf Ct (2447)	Dead End	Sugarloaf Mountain Rd (2350)	0.12	
MA 2/ Clermont	Leatrice Dr (2244)	CR561 (3047)	Dead End	0.46	
MA 2/ Clermont	Cynthia Ln (2344)	CR561 (3047)	Dead End	0.32	
MA 2/ Clermont	Florantine Cr (2345)	Leatrice Dr (2244)	Dead End	0.15	
MA 2/ Clermont	Turnpike Rd (2338)	CR 561 (3047)	END OF CO MAINT	0.75	
MA 2/ Clermont	South Buckhill Rd (2439)	Turnpike Rd (2338)	Howey Cross Rd (2441)	2.64	
MA 2/ Clermont	Lake Montgomery Bv (2338A)	DEAD END	South Buckhill Rd (2439)	0.61	
MA 2/ Clermont	Sonoma Ridge Ln (2339)	South Buckhill Rd (2439)	DEAD END	0.42	
MA 2/ Clermont	Guilford Rd (2438)	South Buckhill Rd (2439)	END OF PVMNT	0.12	
MA 2/ Clermont	Bruce Hunt Rd (2541)	South Buckhill Rd (2439)	CR 561 (3047)	1.27	
MA 2/ Clermont	Howey Cross Rd (2441)	CR 561 (3047)	Arrowtree Bv (2436)	1.59	
MA 2/ Clermont	Angels Landing Ct (2437)	Howey Cross Rd (2441)	DEAD END	0.28	
MA 2/ Clermont	CR 455 (2354)	State Road 19	State Road 50	14.21	
MA 2/ Clermont	Ridgewood Ave	CR 455	DEAD END	0.73	
MA 2/ Clermont	Vinola Dr	DEAD END	Vinola Ln (1957)	0.95	
MA 2/ Clermont	Vinola Ln	Vinola Dr (1859)	Vinola Pl (1956)	0.25	
MA 2/ Clermont	Vinola Pl	DEAD END	Vinola Ln (1957)	0.45	
MA 2/ Clermont	Vinola Ct	Vinola Ln (1957)	DEAD END	0.32	
MA 2/ Clermont	Vista Verde Dr	DEAD END	Vista Belle Ct (2058)	0.6	
MA 2/ Clermont	Vista Belle Ct	DEAD END	Vista Verde Dr (2057)	0.3	
MA 2/ Clermont	Hartle Rd (1362)	Island Bv (1162)	Ray Goodgame Pkwy	0.72	
MA 2/ Clermont	Myers Ct (1261)	Hartle Rd (1362)	DEAD END	0.14	
MA 2/ Clermont	Lake Sherman Dr (1260)	Hartle Rd (1362)	DEAD END	0.08	
MA 2/ Clermont	Island Bv (1162)	Hartle Rd (1362)	END OF CO MAINT	0.75	

MA2/ Minneola	Trousdale St (2157)	CR455 (2354)	3rd Av (2257)	0.59
MA2/ Minneola	3rd Ave (2257)	CR455 (2354)	Trousdale ST (2157)	1.06
MA2/ Minneola	Ferndale Community Rd (2256)	CR455 (2354)	Dead End	0.10
MA2/ Minneola	CR 561A (2146)	County Road 561	County Road 455	3.23
MA2/ Minneola	Scrub Jay Rd (1946A)	Citrus Grove Rd (1946)	CR561A (2146)	1.60
MA2/ Minneola	Sullivan Rd (2044)	US 27	SCRUB JAY LN	1.21
MA2/ Minneola	Triple E Rd (2153)	End of County Maintenance	CR561A (2146)	1.12
MA2/ Minneola	Grace Ridge Rd (2254)	CR455 (2354)	CR561A (2146)	0.44
MA2/ Minneola	Bridges Glen Ln (2254A)	CR561A (2146)	Bridgedale Ct (2254B)	0.24
MA2/ Minneola	Bridgedale Ct (2254B)	Dead End	Dead End	0.17
MA2/ Minneola	North Hancock Road (1354)	FL Turnpike	CR 561A (2146)	1.19
MA2/ Minneola	Citrus Grove Rd	Sidewalk Maintenance	Sidewalk Maintenance	0.82
MA2/ Minneola	Jim Hunt Rd	N. Hancock Rd	END OF PAVEMENT	0.19
MA2/ Clermont	Old CR 50 (1364) / (1551)	North Hancock Road	Orange County Line	4.47
MA2/ Clermont	Lake Blvd	Old Hwy 50	DEAD END	0.52
MA2/ Clermont	Old Hwy 50	Washington St	N. Hancock Rd	1.38
MA2/ Clermont	Washington St	S Lakeshore Dr	Old Highway 50	0.81
MA2/ Clermont	Mohawk Rd.	Citrus Tower Blvd.	Old Hwy 50	0.50
MA2/ Clermont	Grand Hwy	Citrus Tower Blvd	SR 50	1.21
MA2/ Clermont	Blackstill Lake Rd.	Old Hwy 50	Fosgate Rd	1.62
MA2/ Clermont	Fosgate Rd	Blackstill Lake Rd.	CR 455	1.66
MA2/ Clermont	Hancock Rd (1254)	Hartwood Marsh Rd (0854)	Hooks St	2.96
MA2/ Clermont	Johns Lake Rd	Hancock Rd	DEAD END	1.65
MA2/ Clermont	Hartwood Marsh Road	US 27	Orange County Line	4.61
MA2/ Clermont	Lovers Ln	Hartwood Marsh Rd	Hartwood Lp	0.18
MA2/ Clermont	Heartwood Lp (0965A)	Lovers Ln (0965)	Lovers Ln (0965)	0.77
MA2/ Clermont	Avalon Ridge Wy (0964)	DEAD END	Heartwood Lp (0965A)	0.08
MA2/ Clermont	W. Phil C Peters Rd	End of County Maint.	Orange County Line	0.90
MA2/ Clermont	Fox Meadow Tl (0766)	West Phil C Peters Rd (0769)	DEAD END	0.42
MA2/ Clermont	Colt Ln (0769A)	West Phil C Peters Rd (0769)	DEAD END	0.44
MA2/ Clermont	Quiet Ln (0665)	DEAD END	West Phil C Peters Rd (0769)	0.77
MA2/ Clermont	Champagne Dr	Dead End	Dead End	0.32
MA2/ Clermont	Flynn Ct	End of Concrete Median	Champagne Dr	0.22
MA2/ Clermont	CR 561 / Lake Minneola Shores (17	Dianna Place	US Highway 27	4.01
MA2/ Clermont	Lakeshore Dr	Lake Minneola Shores Rd	Washington St	1.17
MA2/ Clermont	Jalarmy Rd (1838)	Lake Minneola Shores (1733)	Cherry Lake Rd (1829)	0.35
MA2/ Clermont	East Apshawa Rd (2038)	CR 478/Cherry Lake Rd (1829)	US 27	1.86
MA2/ Clermont	West Apshawa Rd (2035)	CR 478/Cherry Lake Rd (1829)	END OF CO MAINT	1.03
MA2/ Clermont	CR 478 / Cherry Lake Road (1829)	State Road 19	Lakeview Oaks Drive	6.09
MA2/ Clermont	South Grassy Lake Rd	End of County Maint.	US 27	0.21
MA2/ Groveland	Wilson Lake Py (2335)	CR 478/Cherry Lake Rd (1829)	US 27	2.96
MA2/ Groveland	Libby No 3 Rd	Wilson Lake Pkwy	US 27	0.52
MA2/ Groveland	Jim Payne Rd (1618)	SR 19	Arnold Ave	0.25
MA2/ Groveland	CR 565A (1629)	Eagles Crossing	Lake Minneola Shores/CR 561	2.43
MA2/ Groveland	Jack Underwood Rd	Maravilla Way	CR 565A	0.45
MA2/ Groveland	Silver Eagle Rd (1726)	CR 565A (1629)	Maravilla Way	1.21
MA2/ Groveland	Max Hooks Rd (1429)	END OF CO MAINT	SR 50	1.39
MA2/ Groveland	Timber Village Rd (1523)	SR 50	Cataldo Way	0.66
MA2/ Groveland	CR 565A / Montevista Road (1225)	Pine Island Road	State Road 50	4.67
MA2/ Groveland	Curtis Av (1422)	Division St (1421)	Montevista Rd (1225)	0.26
MA2/ Groveland	Oak St (1421A)	Curtis Av (1422)	SR 50	0.23
MA2/ Groveland	Division St (1421)	END OF CO MAINT	SR 50	0.25
MA2/ Groveland	Phillips Rd (1024)	END OF CO MAINT	Montevista Rd (1225)	1.27
MA2/ Groveland	Groveland Farms Rd (1023)	END OF CO MAINT	Phillips Rd (1024)	1.28
MA2/ Groveland	Redwing Rd (1122)	SR 33	Phillips Rd (1024)	1.51
MA2/ Groveland	East Redwing Rd (1125)	Phillips Rd (1024)	Montevista Rd (1225)	1.02
MA2/ Groveland	Quail Lake Dr (1226)	END OF CO MAINT	Montevista Rd (1225)	0.19
MA2/ Groveland	Gano Rd (1423)	Montevista Rd (1225)	EASTSIDE DR	0.24
MA2/ Groveland	CR 565B / Pine Island (0926)	State Road 33	County Road 561	3.67

MA2/ Clermont	Lighthouse Rd	CR 561	Lakeshore Dr	0.85	
MA2/ Clermont	Priebe Rd (0836B)	Log House Rd (0835)	END OF CO MAINT	0.25	
MA2/ Clermont	Lakeshore Dr	Amber Ave	CR 561	4.36	
MA2/ Clermont	Harder Rd	Bronson Rd	Lakeshore Dr	0.56	
MA2/ Clermont	Hull Rd (0942)	Lakeshore Dr (1040)	Dead End	1.37	
MA2/ Clermont	Crescent Ln (0837)	Lakeshore Dr (1040)	DEAD END	0.34	
MA2/ Clermont	Oswalt Rd (0840)	Lakeshore Dr (1040)	Edgewater Dr	1.98	
MA2/ Clermont	Browns Canal Dr	Oswalt Rd	South Glen Dr	0.12	
MA2/ Clermont	Edgewater Dr	Oswalt Rd	END OF CO MAINT	0.13	
MA2/ Clermont	Anderson Hill Rd (1146)	Lakeshore Dr (1040)	US 27	0.65	
MA2/ Clermont	Lake Louisa Rd (0847)	Hammock Ridge Rd (0945)	US 27	3.3	
MA2/ Clermont	East Lake Louisa Rd	Dead End	Hammock Ridge Rd	0.11	
MA2/ Clermont	CR 561 (0634)	State Road 33	12th Street	11.43	
MA2/ Clermont	Florida Boys Ranch Rd (0729)	SR 33	CR 561	3.52	
MA2/ Clermont	Laws Rd (0528)	SR 33	CR 561 (0634)	2.82	
MA2/ Clermont	Graceland Dr (0530A)	Lake Kirkland Dr (0530)	CR 561 (0634)	0.08	
MA2/ Clermont	Lake Kirkland Dr (0530)	CR 561 (0634)	DEAD END	0.31	
MA2/ Clermont	Oil Well Rd (0222)	END OF CO MAINT	SR 33	2.57	
MA2/ Clermont	Green Swamp Rd (0439)	CR 474 (0141)	END OF PAVEMENT	1.74	
MA2/ Clermont	Green Swamp Rd (0439)	CR 561 (0634)	END OF PAVEMENT	1.71	
MA2/ Clermont	Dwights Rd (0539)	Green Swamp Rd (0439)	SCRUB JAY LN	1.75	
MA2/ Clermont	Lake Nellie Rd (0542)	CR 561 (0634)	END OF PAVEMENT	2.46	
MA2/ Clermont	Colony Barn Rd (0639)	Lake Nellie Rd (0542)	END OF CO MAINT	0.61	
MA2/ Clermont	Berry Groves Rd (0421)	DEAD END	SR 33	2.02	
MA2/ Clermont	CR 474 (0141)	State Road 33	US Highway 27	8.64	
			<b>Total Miles:</b>	<b>237.47</b>	

Maintenance Area	Roadside Inspection Sheet	Route Back	Route Ahead	Length	Inspection Notes
MA3/ TV, MD, EUS	Old 441	Dora Ave	Mcdonald St	4.58	
MA3/ TV, MD, EUS	Eudora Rd	Old Hwy 441	US 441	0.88	
MA3/ TV, MD, EUS	S. Mt. Homer Rd	Dora Ave	US 441	0.72	
MA3/ TV, MD, EUS	Mt. Homer Rd	US 441	Kurt St	1.17	
MA3/ TV, MD, EUS	David Walker Dr	US 441	Kurt St	1.08	
MA3/ TV, MD, EUS	Dillard Rd	Huffstetler Dr	US 441	0.27	
MA3/ TV, MD, EUS	Huffstetler Dr (4856)	David Walker Dr (4756)	KURT ST	0.58	
MA3/ TV, MD, EUS	Lakeshore Dr	Old 441	Donna St	4.15	
MA3/ TV, MD, EUS	Fairview Av	Lakeshore Dr (3960)	Old 441 (0500A)	0.56	
MA3/ TV, MD, EUS	Colley Dr (4055)	Lakeshore Dr (3960)	Lakeshore Dr (3960)	0.4	
MA3/ TV, MD, EUS	Lakeshore Dr (5154)	Lake Eustis Dr	Bay St	1.75	
MA3/ TV, MD, EUS	Lake Eustis Dr	32828 Lake Eustis Dr	Lakeshore Dr	0.95	
MA3/ NW Eustis	CR 44 (6068)	State Road 19	State Road 44B	5.08	
MA3/ NW Eustis	Bates Av (5771)	E CR 44	ESTES RD	0.87	
MA3/ NW Eustis	East Crooked Lake Dr (5069)	Old Eustis Rd (4672)	Country Club Dr	1.33	
MA3/ NW Eustis	Country Club Rd (5170)	East Crooked Lake Dr	END OF CO MAINT	0.85	
MA3/ NW Eustis	Waycross Av (5072)	Country Club Rd	SR 44B	0.98	
MA3/ NW Eustis	Abrams Rd (5371)	Waycross Av (5072)	CR 44	1.15	
MA3/ NW Eustis	East Lake Joanna Dr (5175)	Waycross Av (5072)	SR 44B	1.21	
MA3/ NW Eustis	Wesley Rd (5176)	Waycross Av (5072)	East Lake Joanna Dr (5175)	0.8	
MA3/ NW Eustis	Marshall Rd (5680)	SR 44	END OF CO MAINT	0.37	
MA3/ NW Eustis	CR 44A (6286)	County Road 44 Bypass	State Road 44	10.29	
MA3/ NW Eustis	Wiygul Rd (7581)	CR 44A (7077)	CR 439 (7483)	3.7	
MA3/ NW Eustis	Bill Collins Rd (6880)	CR 44A (6678)	Calhoun Rd (6581)	1.15	
MA3/ NW Eustis	Calhoun Rd (6581)	CR 44A (6286)	Bill Collins Rd (6880)	1.51	
MA3/ NW Eustis	North Thrill Hill Rd (6280)	CR 44A (6286)	Bill Collins Rd (6880)	1.5	
MA3/ NW Eustis	East Eldorado Lake Dr (6480)	CR 44A (6286)	North Thrill Hill Rd (6280)	1.31	
MA3/ NW Eustis	West Eldorado Dr (6379)	CR 44A (6678)	East Eldorado Lake Dr (6480)	0.49	
MA3/ NW Eustis	Thrill Hill Rd (5880)	SR 44	CR 44A (6286)	1.47	
MA3/ NW Eustis	Pony Trail Ct (5880A)	DEAD END	Thrill Hill Rd (5880)	0.13	
MA3/ NW Eustis	Reedy Rd (5881)	Thrill Hill Rd (5880)	END OF CO MAINT	0.5	
MA3/ NW Eustis	Lake Norris Rd (7187)	CR 44A (6286)	END OF CO MAINT	3.98	
MA3/ NW Eustis	Clara St	Martin St	CR 44A	0.62	
MA3/ NW Eustis	Martin St	Lake Norris Rd	Clara St	0.38	
MA3/ NW Eustis	Lester Wy	Lake Norris Rd	End of County Maint.	0.41	
MA3/ NW Eustis	Ebersole Rd (7688)	Lake Norris Rd (7187)	Mitchel Wy (7690)	0.79	
MA3/ NW Eustis	Mitchel Wy (7690)	Ebersole Rd (7688)	Harbor Wy (7690A)	0.97	
MA3/ NW Eustis	Harbor Wy (7690A)	Mitchel Wy (7690)	Windward Av (7691)	0.29	
MA3/ NW Eustis	Windward Av (7691)	Harbor Wy (7690A)	Leeward St (7789)	0.5	
MA3/ NW Eustis	Pelican St (7790A)	Anchor Av (7790)	Windward Av (7691)	0.42	
MA3/ NW Eustis	Anchor Av (7790)	Pelican St (7790A)	Leeward St (7789)	0.2	
MA3/ NW Eustis	Leeward St (7789)	Bay Av (7689)	Windward Av (7691)	0.86	
MA3/ NW Eustis	Bay Av (7689)	Mitchel Wy (7690)	Leeward St (7789)	0.24	
MA3/ NW Eustis	Seventh St (6587C)	END OF CO MAINT	CR 44A (6286)	0.05	
MA3/ NW Eustis	Ranch Rd (6588)	CR 44A (6286)	END OF CO MAINT	0.78	
MA3/ NW Eustis	Leslye Ln (6589)	CR 44A (6286)	DEAD END	0.72	
MA3/ NW Eustis	Huff Rd (5991)	SR 44	CR 44A (6286)	1.66	
MA3/ NW Eustis	West Huff Rd (5789)	SR 44	Huff Rd (5991)	1.07	
MA3/ NW Eustis	CR 44A (6678) / (7077) / (7375)	County Road 44A	Skyline Drive	4.86	
MA3/ NW Eustis	Forestdel Dr	Forestdel Dr	CR 44A	1.41	
MA3/ NW Eustis	Glenwood Cr	Forestdel Dr	Forestdel Dr	0.33	
MA3/ NW Eustis	Trailwood Cr	Forestdel Dr	Forestdel Dr	0.4	
MA3/ NW Eustis	Hart Ranch Rd	End of County Maint.	CR 44A	0.78	
MA3/ NW Eustis	Firethorn Rd	CR 439	End of County Maint.	0.37	
MA3/ NW Eustis	Lake Seneca Rd	Stagecoach Tl	CR 439	1.87	
MA3/ NW Eustis	East Lake Seneca Rd	CR 44A	Lake Seneca Rd	0.75	
MA3/ NW Eustis	Stagecoach Tl	Lake Seneca Rd	Dead End	0.71	
MA3/ NW Eustis	Foothill Ln	Stagecoach Tl	Dead End	0.19	
MA3/ NW Eustis	Yellowstone Ln	Yellowstone Ln	Stagecoach Tl	0.37	
MA3/ NW Eustis	CR 439 (7483)	State Road 44	County Road 42	7.75	
MA3/ NW Eustis	La Place Ct	Dead End	SR 44	0.69	
MA3/ NW Eustis	Cardinal Ln	SR 44	Dead End	0.59	
MA3/ NW Eustis	Valley Hill Ln	Dead End	SR 44	0.59	
MA3/ NW Eustis	Donnavista Pl	SR 44	Dead End	0.47	
MA3/ NW Eustis	Tree Frog Ln	Dead End	SR 44	0.21	

MA3/ Altoona	East Altoona Rd (8375)	SR 19	END OF PAVEMENT	0.69
MA3/ Altoona	Big Oak Rd (8277)	CR 42 (8271)	East Altoona Rd	0.49
MA3/ Altoona	Demko Rd (8371)	END OF CO MAINT	SR 19	0.81
MA3/ Altoona	Boys Ranch Rd (8572)	DEAD END	SR 19	0.76
MA3/ Altoona	Lake Dorr Rd (8676)	SR 19	END OF CO MAINT	0.82
MA3/ Altoona	Cross Country Bv (8778)	Lake Dorr Rd (8676)	DEAD END	0.87
MA3/ Astor	CR 445 (9285)	State Road 19	County Road 445A	10.81
MA3/ Astor	CR 445A (9482)	State Road 19	State Road 40	4.10
MA3/ Astor	Astor Park Cutoff (9685B)	CR 445A (9482)	SR 40	0.12
MA3/ Astor	Astor Transfer Station Rd (9685A)	END OF CO MAINT	SR 40	0.25
MA3/ Astor	Lightfoot Rd (9685)	SR 40	Little Creek Ln (9685C)	0.51
MA3/ Astor	Little Creek Ln (9685C)	END OF CO MAINT	Lightfoot Rd (9685)	0.25
MA3/ Astor	River Rd (9787)	SR 40	Alligator Rd (97880)	1.37
MA3/ Astor	Gopher Rd (9787D)	TYTY RD	River Rd (9787)	0.06
MA3/ Astor	Alligator Rd (97880)	River Rd (9787)	Fox Rd (9787H)	0.3
MA3/ Astor	Fox Rd (9787H)	River Rd (9787)	DEAD END	0.88
MA3/ Astor	Fern Rd (9787I)	Panther Rd (9787Q)	River Rd (9787)	0.44
MA3/ Astor	Panther Rd (9787Q)	River Rd (9787)	Fern Rd (9787I)	0.32
MA3/ Astor	Alleycat Rd (9787P)	River Rd (9787)	Fern Rd (9787I)	0.32
MA3/ Astor	Armadillo Rd (9787O)	River Rd (9787)	Fern Rd (9787I)	0.32
MA3/ Astor	Bobcat Rd (9787N)	River Rd (9787)	Fern Rd (9787I)	0.32
MA3/ Astor	Palmetto Rd (9787M)	Bobcat Rd (9787N)	Deer Rd (9787K)	0.09
MA3/ Astor	Coon Rd (9787L)	River Rd (9787)	Palmetto Rd (9787M)	0.22
MA3/ Astor	Deer Rd (9787K)	River Rd (9787)	Fern Rd (9787I)	0.32
MA3/ Astor	Ermine Rd (9787J)	River Rd (9787)	Fern Rd (9787I)	0.32
MA3/ Astor	Blue Creek Rd (9787A)	Gopher Rd (9787D)	West Otter Rd (9887)	0.75
MA3/ Astor	West Otter Rd (9887)	Basin Dr (9887A)	Pecan Rd (9887B)	0.17
MA3/ Astor	Basin Dr (9887A)	West Otter Rd (9887)	END OF CO MAINT	0.11
MA3/ Astor	Airport Rd (9786)	Blue Creek Rd (9787A)	Chestnut Rd (9787E)	0.05
MA3/ Astor	Chestnut Rd (9787E)	DEAD END	END OF CO MAINT	0.1
MA3/ Astor	Branch Rd (9787F)	Chestnut Rd (9787E)	Otter Rd (9787G)	0.16
MA3/ Astor	Otter Rd (9787G)	Branch Rd (9787F)	DEAD END	0.1
MA3/ Astor	Pecan Rd (9887B)	END OF PAVEMENT	DEAD END	0.06
MA3/ Astor	Possum Rd (9787B)	Blue Creek Rd (9787A)	Hyacinth Rd (9787C)	0.49
MA3/ Astor	Maple Rd (9887C)	Possum Rd (9787B)	Mink Rd (9887C)	0.3
MA3/ Astor	Mink Rd (9887C)	DEAD END	Maple Rd (9887D)	0.16
MA3/ Astor	Elm Rd (9887E)	Possum Rd (9787B)	DEAD END	0.31
MA3/ Astor	Water Oak Rd (9888)	Possum Rd (9787B)	DEAD END	0.29
MA3/ Astor	Tree Rd (9788I)	Possum Rd (9787B)	DEAD END	0.2
MA3/ Astor	Hickory Rd (9888A)	DEAD END	Tree Rd (9788I)	0.19
MA3/ Astor	Hyacinth Rd (9787C)	River Rd (9787)	Wildhog Rd (9788G)	0.17
MA3/ Astor	Wildhog Rd (9788G)	Hyacinth Rd (9787C)	Redbud Rd (9788K)	0.11
MA3/ Astor	Redbud Rd (9788K)	Wildhog Rd (9788G)	Holly Rd (9788L)	0.14
MA3/ Astor	Holly Rd (9788L)	DEAD END	Redbud Rd (7711A)	0.1
MA3/ Astor	Hazelnut Rd (9788J)	Wildhog Rd (9788G)	Holly Rd (9788L)	0.16
MA3/ Astor	Acorn Rd (9788H)	Wildhog Rd (9788G)	DEAD END	0.16
MA3/ Astor	Bonnet Rd (9788M)	Hyacinth Rd (9787C)	DEAD END	0.1
MA3/ Astor	Snail Rd (9788N)	Hyacinth Rd (9787C)	Sawgrass Rd	0.09
MA3/ Astor	Sixth St (9788)	SR 40	Pearl St (9788A)	0.18
MA3/ Astor	Pearl St (9788A)	END OF CO MAINT	END OF CO MAINT	0.39
MA3/ Astor	Carl St (9788B)	PEARL ST	DEAD END	0.21
MA3/ Astor	Sam St (9788C)	Pearl St (9788A)	DEAD END	0.21
MA3/ Astor	Keith St (9788D)	Pearl St (9788A)	DEAD END	0.21
MA3/ Astor	Carrol St (9788E)	Pearl St (9788A)	DEAD END	0.2
MA3/ Astor	Lee St (9788F)	Pearl St (9788A)	DEAD END	0.2
MA3/ Astor	Holiday Cr (9789B)	Holiday Rd (9789A)	DEAD END	0.07
MA3/ Astor	Holiday Rd (9789A)	Holiday Cr (9789B)	DALE CR	0.17
MA3/ Astor	Front St (9690A)	Butler St (9690)	SR 40	0.22
MA3/ Astor	East Pearl St (9789)	Butler St (9690)	DEAD END	0.07
MA3/ Astor	Butler St (9690)	SR 40	Butler St (9690)	0.32
MA3/ Astor	Claire St (9689)	Loyd St (9689A)	Butler St (9690)	0.26
MA3/ Astor	Loyd St (9689A)	First St (9689B)	Claire St (9689)	0.18
MA3/ Astor	First St (9689B)	Drive No 1 (9689C)	Butler St (9690)	0.32
MA3/ Astor	Drive No 1 (9689C)	First St (9689B)	Riverview Dr (9689D)	0.21
MA3/ Astor	Riverview Dr (9689D)	DEAD END	Drive No 1 (9689C)	0.13
MA3/ Astor	North George St (9688A)	Third St (9689E)	Alco Rd (9588)	0.25
MA3/ Astor	Third St (9689E)	DEAD END	SR 40	1.38
MA3/ Astor	Ann St (9688C)	Fifth St (9688)	First St (9689B)	0.25
MA3/ Astor	West Loyd St (9688B)	Alco Rd (9588)	Third St (9689E)	0.28
MA3/ Astor	Alco Rd (9588)	SR 40	END OF CO MAINT	4.17
MA3/ Astor	Dexter Rd (9589)	Alco Rd (9588)	END OF CO MAINT	1.16
MA3/ Astor	Maxwell St (9688D)	Alco Rd (9588)	Alco Rd (9588)	0.26
MA3/ Astor	Williams St (9688E)	Maxwell St (9688D)	Maxwell St (9688D)	0.07

MA3/ Umatilla	CR 450 / Collins St (7978)	State Road 19	County Road 42	3.42	
MA3/ Umatilla	CR 450A (7270)	Marshall St	County Road 44A	2.21	
MA3/ Umatilla	CR 450 / Ocala St (7850)	Marion County Line	611 Ocala St	4.84	
MA3/ Mount Dora	Round Lake Rd	Orange County Line	Wolf Branch Rd	2.01	
MA3/ Mount Dora	Birr Ct	Round Lake Rd (4183)	Round Lake Rd (4183)	0.49	
MA3/ Mount Dora	Coronado Somerset Dr	Round Lake Rd (4183)	DEAD END	1.02	
MA3/ Mount Dora	S Coronado Dr	DEAD END	Coronado Somerset Dr (4083)	0.34	
MA3/ Mount Dora	Wolf Branch Rd	US 441	CR 437	4.65	
MA3/ Mount Dora	Scenic Hills Dr	Wolfbranch Rd	Dead End	1.01	
MA3/ Mount Dora	Britt Rd (4981)	Wolf Branch Rd (4583)	SR 44	2.62	
MA3/ Mount Dora	Evergreen Ct (4582)	Britt Rd (4981)	Division St (1421)	0.33	
MA3/ Mount Dora	Division St (4582A)	Wolf Branch Rd (4583)	END OF CO MAINT	0.1	
MA3/ Mount Dora	Limit Ave	US 441	Donnelly St	0.98	
MA3/ Mount Dora	Sunrise Bv	End of County Maint.	Wolfbranch Rd	0.49	
MA3/ Mount Dora	Washington Blvd	Wolfbranch Rd	Pine Ave	0.24	
MA3/ Mount Dora	Pine Ave	Washington Blvd	N Wardell St	0.48	
MA3/ Mount Dora	Robie Ave	End of County Maint.	End of County Maint.	0.84	
MA3/ Mount Dora	Buttercup Ln	SR 46	DEAD END	0.24	
MA3- Sorrento	Sorrento Ave	22434 SR 46	CR 46A	4.11	
MA3- Sorrento	Swan Rd	END OF CO MAINT	Sorrento Ave	0.63	
MA3- Sorrento	Orange St	Franklin Ave	Wolfbranch Rd	0.73	
MA3- Sorrento	Vine St	Sorrento Ave	Wolfbranch Rd	0.48	
MA3- Sorrento	Oak Ave	Vine St	Orange St	0.36	
MA3- Sorrento	Summit St	Franklin Ave	Oak Ave	0.48	
MA3- Sorrento	Lawrence St	Sorrento Ave	Oak Ave	0.23	
MA3- Sorrento	Lake Ave	Vine St	Lawrence St	0.24	
MA3- Sorrento	Church St	Central Ave	Oak Ave	0.36	
MA3- Sorrento	Brooklyn Ave	Vine St	Church St	0.12	
MA3- Sorrento	Osgood	Doane Ave	Lake Ave	0.12	
MA3- Sorrento	Doane Ave	Vine St	Lawrence St	0.24	
MA3- Sorrento	Central Ave	CR 437	Lawrence St	0.36	
MA3- Sorrento	Vine St	Franklin Ave	Central Ave	0.12	
MA3- Sorrento	Franklin Ave	Vine St	Orange St	0.37	



MA3- Sorrento	Long Acres Dr (4487A)	SR46	Hilldale Av (4486E)	0.27
MA3- Sorrento	Hilldale Av (4486E)	Dead End	Long Acres Rd (4487A)	0.26
MA3- Sorrento	Heavenly Way (4486D)	End of County Maintenance	Dead End	0.11
MA3- Sorrento	Carroll Av (4387)	Dead End	Dead End	0.32
MA3- Sorrento	Mt Plymouth Lp (4488)	SR46	SR46	0.33
MA3- Sorrento	Westward Ho Av (4288A)	CR 435 (3888)	Sorrento Ave	0.84
MA3- Sorrento	Carnoustie Dr (4188B)	Apawamis Dr (4088)	CR 435 (3888)	0.39
MA3- Sorrento	Colmar Ave	Deal Dr	Westward Ho Ave	0.17
MA3- Sorrento	Teho St	DEAD END	Carnoustie Dr	0.11
MA3- Sorrento	Westchester Av (4188)	Carnoustie Dr (4188B)	Glen Eagles St (4288B)	0.19
MA3- Sorrento	St Anne St (4188A)	Westchester Av (4188)	Westward Ho Av (4288A)	0.16
MA3- Sorrento	Deal Dr (4288)	Westward Ho Av (4288A)	Sorrento Ave	0.73
MA3- Sorrento	Flossmoor St (4188D)	DEAD END	Westward Ho Av (4288A)	0.09
MA3- Sorrento	Walton Heath Av (4388A)	Deal Dr (4288)	Sorrento Ave	0.23
MA3- Sorrento	Apawamis Dr (4088)	Dubsdread Dr (3988)	Niblic St (4187)	0.45
MA3- Sorrento	Brassie Dr	Apawamis Dr	Dead End	0.11
MA3- Sorrento	Niblic St (4187)	Apawamis Dr (4088)	Teho St (4187A)	0.09
MA3- Sorrento	Alcrest Av (4087)	Adair Av (3987)	Carnoustie Dr (4188B)	0.55
MA3- Sorrento	Albia Ave	Dead End	Alcrest Av	0.21
MA3- Sorrento	Quaker Ridge Av (3987E)	DEAD END	Alcrest Av (4087)	0.24
MA3- Sorrento	Thornhill Dr (3987F)	REDWOOD AV	Seaforth Dr (3987A)	0.16
MA3- Sorrento	Oak Ln	CR 437	End of County Maint.	0.67
MA3- Sorrento	Pine Dr	CR 437 (3986)	Azalea Ave	0.24
MA3- Sorrento	Palmetto Dr	CR 437	Azalea Ave	0.24
MA3- Sorrento	Azalea Ave	Oak Ln	Palmetto Dr	0.24
MA3- Sorrento	Orange Ave	Oak Ln	Palmetto Dr	0.23
MA3- Sorrento	Palm Ave	Oak Ln	Palmetto Dr	0.24
MA3- Sorrento	Adair Av (3987)	CR 437 (3986)	Dubsdread Dr (3988)	1.33
MA3- Sorrento	Seaforth Dr	Albia Ave	End of County Maint.	0.31
MA3- Sorrento	Rainey Rd (3887)	END OF CO MAINT	Adair Av (3987)	0.4
MA3- Sorrento	Adel St (4388E)	Fidra Av (4388C)	SR 46	0.06
MA3- Sorrento	Fidra Av	Arlington Av	Dead End	0.11
MA3- Sorrento	Arlington Av	Fidra Av	Dead End	0.1
MA3- Sorrento	CR 435	Orange County Line	Sorrento Av	1.67
MA3- Sorrento	Prestwick Ave	End of Pavement	CR 435	1.64
MA3- Sorrento	Lido Ave	Troon Ave	CR 435	0.38
MA3- Sorrento	Pine Valley Dr	Troon Ave	CR 435	0.76
MA3- Sorrento	Exmoor Dr	End of County Maint.	CR 435	0.1
MA3- Sorrento	Lochmore Cr	Sackamaxon Dr	CR 435	0.42
MA3- Sorrento	Interlachen Dr	Sackamaxon Dr	Pine Valley Dr	0.44
MA3- Sorrento	Troon Ave	Sackamaxon Dr	Dubsdread Dr	1.48
MA3- Sorrento	Dubsdread Dr (3988)	Adair Av (3987)	CR 435 (3888)	0.3
MA3- Sorrento	St Andrews Bv (3989)	Timuquana Dr (3889)	Prestwick Av (4090)	0.32
MA3- Sorrento	Vero St	DEAD END	Saint Andrews Blvd	0.14
MA3- Sorrento	Shawnee St	Hoylake St	Saint Andrews Blvd	0.19
MA3- Sorrento	Brae Burn St	Saint Andrews Blvd	Aberdovey Ave	0.13
MA3- Sorrento	Sackamaxon Dr (4289)	Lochmore Cr (4188C)	Prestwick Av (4090)	0.71
MA3- Sorrento	Niles St (4488A)	SR46	End of County Maintenance	0.36
MA3- Sorrento	Hojin St (4489)	SR46	Dead End	0.21
MA3- Sorrento	CR 46A	SR44	Park Entrance	3.20
MA3- Sorrento	Cypress Mill Rd	SR 46	Sleepy Bear Ln	1.26
MA3- Sorrento	Red Hibiscus Ct	Cypress Mill Rd	Dead End	0.41
MA3- Sorrento	Deerwood Farms Rd	SR 46	Dead End	0.73
MA3- Sorrento	Sleepy Bear Ln	Dead End	SR 46	1.76
MA3- Sorrento	Arundel Wy (5189)	Dead End	CR46A	0.63
MA3- Sorrento	Little Hampton Ct (5189A)	End of County Maintenance	Arundel Wy (5189)	0.38
MA3- Sorrento	Seminole Springs Bv (5489)	CR46A (4891)	SR44	0.58
MA3- Sorrento	Droty Spring	CR 46A	Dead End	0.82
MA3- Sorrento	Sahara Ct	CR 46A	Both Dead Ends	0.40
MA3- Sorrento	Camp Challenge Rd (4490)	END OF CO MAINT	CR 46A	0.25
MA3- Sorrento	CR 437 (3986) / (5386)	Orange County Line	County Road 44A	6.22
MA3- Sorrento	Greentree Ln (6186)	Dead End	CR437 (5386)	0.55
MA3- Sorrento	Leonard Way (6087)	CR437 (5386)	Dead End	0.75
MA3- Sorrento	Appaloosa Tl (4987)	Shetland Tl (4787)	Windy Oak (4987A)	0.56
MA3- Sorrento	Shetland Tl (4787)	CR437 (3986)	Gere Ln (4787C)	0.61
MA3- Sorrento	Gere Ln (4787C)	Shetland Tl (4787)	Dead End	0.25
MA3- Sorrento	Thoroughbred Tl (4787A)	Dead End	Dead End	0.81
MA3- Sorrento	Welsh Tl (4787B)	Shetland Tl (4787)	Dead End	0.50
MA3- Sorrento	Palamino Tl (4887)	CR437 (5386)	Welsh Tl (4787B)	0.42
MA3- Sorrento	Rolling Oak Rd (5087)	CR437 (5386)	Windy Oak (4987A)	1.17
MA3- Sorrento	Glenn Oak Av (4987B)	Rolling Oak Rd (5087)	Dead End	0.06
MA3- Sorrento	Windy Oak St (4987A)	Rolling Oak Rd (5087)	Dead End	0.86
MA3- Sorrento	Integrity Way (4886)	Equestrian Tl	CR437 (5386)	0.57
MA3- Sorrento	Strawberry Av (4486B)	Sixth St (4486C)	CR437 (5386)	0.19
MA3- Sorrento	Sixth St (4486C)	End of County Maintenance	Strawberry Av (4486B)	0.05
MA3- Sorrento	Paul St	End of County Maint.	CR 437	0.12
MA3- Sorrento	Sybil Av	Dead End	Paul St	0.09

MA3- Wekiva	Bear Pond Dr	SR 46	Dead End	0.54
MA3- Wekiva	Wekiva Pines Bv (4498)	Bear Pond Dr	Dead End	0.86
MA3- Wekiva	Whispering Pines Ct (4498A)	Dead End	Wekiva Pines Bv (4498)	0.08
MA3- Wekiva	Quail Hollow Rd (4498B)	End of County Maintenance	Wekiva Pines Bv (4498)	0.16
MA3- Wekiva	Wekiva River Rd (4298)	End of County Maintenance	SR46	1.48
MA3- Wekiva	Wacassa Tl (4298A)	Wekiva River Rd (4298)	Nocatee Tl (4198B)	0.50
MA3- Wekiva	Okaloosa Tl (4198A)	Wekiva River Rd (4298)	Dead End	0.89
MA3- Wekiva	Holopaw Tl (4198)	Wekiva River Rd (4298)	Nocatee Tl (4198B)	0.43
MA3- Wekiva	Chipola Tl (4098B)	Wekiva River Rd (4298)	Nocatee Tl (4198B)	0.43
MA3- Wekiva	Nocatee Tl (4198B)	Dead End	Dead End	0.53
MA3/Eustis/ Pine Lakes	Tanglewood Dr (6092)	SR44	Dead End	0.24
MA3/Eustis/ Pine Lakes	Reserve Dr (6594)	SR44	Dead End	0.33
MA3/Eustis/ Pine Lakes	Rachel Ln (6695)	SR44	End of County Maintenance	0.47
MA3/Eustis/ Pine Lakes	Brantley Branch Rd (6797)	SR44	End of County Maintenance/Paveme	0.51
MA3/Eustis/ Pine Lakes	Benton Dr (7897F)	SR44	SR44	0.34
MA3/Eustis/ Pine Lakes	Overlook Dr (7898C)	Hillcrest Dr (7898D)	Lake Dr (7898A)	0.24
MA3/Eustis/ Pine Lakes	South Lake Dr (7898B)	Lake Dr (7898A)	Lake Dr (7898A)	0.24
MA3/Eustis/ Pine Lakes	Hillcrest Dr (7898D)	End of County Maintenance	Forest Dr (7498)	0.28
MA3/Eustis/ Pine Lakes	Forest Dr (7498)	End of County Maintenance	Hillcrest Dr (7898D)	1.42
MA3/Eustis/ Pine Lakes	Laurel Ct (7598)	Forest Dr (7498)	Dead End	0.23
MA3/Eustis/ Pine Lakes	Lakeview Dr (7898)	SR44	End of County Maintenance	0.15
MA3/Eustis/ Pine Lakes	Lake Dr (7898A)	SR44	End of County Maintenance	0.44
MA3/Eustis/ Pine Lakes	Oak Av (7798)	SR44	County Rd (7798A)	0.28
MA3/Eustis/ Pine Lakes	Country Rd (7798A)	Oak Av (7798)	Swift Rd (7798B)	0.42
MA3/Eustis/ Pine Lakes	Swift Rd (7798B)	End of County Maintenance	Country Rd (7798A)	2.02
MA3/Eustis/ Pine Lakes	Spruce Dr (7897G)	Beach Rd (7897H)	SR44	0.26
MA3/Eustis/ Pine Lakes	Beach Rd (7897H)	Spruce Dr (7897G)	End of Pavement	0.21
MA3/Eustis/ Pine Lakes	Pinecrest Rd (7997B)	Beach Rd	Dead End	0.22
MA3/Eustis/ Pine Lakes	Pine Rd (8099)	SR44	End of County Maintenance	0.61
MA3/Eustis/ Pine Lakes	Highland Lakes Rd (8198M)	Dogwood Av (8198K)	SR44	0.56
MA3/Eustis/ Pine Lakes	Dogwood Av (8198K)	Dead End	End of Pavement	0.26
MA3/Eustis/ Pine Lakes	Division St (8198L)	End of County Maintenance	Dogwood Av (8198K)	0.87
MA3/Eustis/ Pine Lakes	Cherry Av (8198J)	Dead End	Dead End	0.25
MA3/Eustis/ Pine Lakes	Beech Av (8198I)	Dead End	Dead End	0.25
MA3/Eustis/ Pine Lakes	Ash Av (8198H)	Dead End	Dead End	0.25
MA3/Eustis/ Pine Lakes	Ponderosa Av (8599)	Dead End	SR44	1.53
MA3/Eustis/ Pine Lakes	Chippewa Av (8498)	Dead End	Ponderosa Av (8599)	0.65
MA3/Eustis/ Pine Lakes	Natchez St (8499)	Dead End	Ponderosa Av (8599)	0.65
MA3/Eustis/ Pine Lakes	Choctaw St (8599A)	Ponderosa Av (8599)	Dead End	0.20
MA3/Eustis/ Pine Lakes	Tomohawk Tl (8699)	Dead End	SR44	0.58
MA3/Eustis/ Pine Lakes	Cummer Rd (8799)	SR44	End of County Maintenance	1.24
MA3/Eustis/ Pine Lakes	Crows Bluff Rd (8999)	SR 44	CR 42 (8990)	0.57

MA3/ Altoona/ Paisley	CR 42 (8990) (8181) (8271)	Marion County Line	State Road 44	19.27	
MA3/ Royal Trails	Royal Trails Road (7997)	State Road 44	Seagrape Avenue	4.15	
MA3/ Royal Trails	Wildflower Way (7697A)	Royal Trails Road	End of County Maintenance	0.44	
MA3/ Royal Trails	Greenbrier Street (7697)	Coconut Avenue	Royal Trails Road	0.70	
MA3/ Royal Trails	Coconut Avenue (7597)	Wildflower Way	End of County Maintenance	0.15	
MA3/ Royal Trails	Redoak Avenue (7797)	Jericho Trail	Royal Trails Road	0.43	
MA3/ Royal Trails	Jericho Trail (7696A)	End of Pavement	Dead End	0.31	
MA3/ Royal Trails	Poppy Avenue (7797D)	Jericho Trail	Flag Street	0.18	
MA3/ Royal Trails	Flag Street (7797E)	Dead End	Dead End	0.11	
MA3/ Royal Trails	Redgum Court (7897B)	Royal Trails Road	Dead End	0.07	
MA3/ Royal Trails	Aster Court (7897C)	Royal Trails Road	Dead End	0.09	
MA3/ Royal Trails	Maggie Jones Road (8190)	End of Pavement	CR 42	2.34	
MA3/ Royal Trails	Teak Avenue (7997A)	Royal Trails Road	Dead End	0.06	
MA3/ Royal Trails	Daffodil Avenue (8097A)	Royal Trails Road	Daffodil Court	0.12	
MA3/ Royal Trails	Daffodil Court (8097B)	Dead End	Dead End	0.16	
MA3/ Royal Trails	West Thyme Avenue (8097C)	Royal Trails Road	Dead End	0.58	
MA3/ Royal Trails	West Thyme Court (8097D)	West Thyme Avenue	Dead End	0.09	
MA3/ Royal Trails	Thyme Court (8097E)	West Thyme Avenue	Dead End	0.09	
MA3/ Royal Trails	Shady Rose Court (8097F)	West Thyme Avenue	Dead End	0.06	
MA3/ Royal Trails	Poinciana Street (8097)	Tamarac Street	Alder Avenue	1.31	
MA3/ Royal Trails	Alder Avenue (7998)	Poinciana Street	Dead End	0.72	
MA3/ Royal Trails	Alder Way (7998A)	Alder Avenue	Dead End	0.18	
MA3/ Royal Trails	Alder Court (7998B)	Alder Avenue	Dead End	0.11	
MA3/ Royal Trails	Apple Street (7998D)	Alder Avenue	East Thyme Avenue	0.45	
MA3/ Royal Trails	East Thyme Avenue (8098B)	Dead End	Dead End	0.50	
MA3/ Royal Trails	Ligustrum Street (8098C)	East Thyme Avenue	Dead End	0.16	
MA3/ Royal Trails	Datura Street (8098D)	East Thyme Avenue	Dead End	0.18	
MA3/ Royal Trails	Aspen Street (8098E)	Alder Avenue	Dead End	0.89	
MA3/ Royal Trails	Aspen Court (8098F)	Aspen Street	Dead End	0.08	
MA3/ Royal Trails	Nutmeg Avenue (8198)	Dead End	Dead End	1.01	
MA3/ Royal Trails	Mango Street (8198A)	Dead End	Dead End	0.27	
MA3/ Royal Trails	Iris Street (8198B)	Nutmeg Avenue	Dead End	0.06	
MA3/ Royal Trails	Cassia Street (8198C)	Nutmeg Avenue	Dead End	0.18	
MA3/ Royal Trails	Lily Street (8198D)	Nutmeg Avenue	Dead End	0.06	
MA3/ Royal Trails	Abele Street (8198E)	Nutmeg Avenue	Dead End	0.18	
MA3/ Royal Trails	Dahlia Street (8198F)	Larkspur Avenue	Dead End	0.43	
MA3/ Royal Trails	Dahlia Court (8198G)	Dahlia Street	Dead End	0.15	
MA3/ Royal Trails	Locust Street (8098H)	Larkspur Avenue	Nutmeg Avenue	0.24	
MA3/ Royal Trails	Larkspur Avenue (8098G)	Dead End	Dead End	0.25	
MA3/ Royal Trails	East Veronica Avenue (8098)	Apple Street	Dead End	0.31	
MA3/ Royal Trails	Balsam Street (7998C)	Veronica Avenue	Dead End	0.21	
MA3/ Royal Trails	West Veronica Avenue (8098I)	Persimmon Street	Apple Street	0.30	
MA3/ Royal Trails	Veronica Court (8098A)	West Veronica Avenue	Dead End	0.05	
MA3/ Royal Trails	Persimmon Street (7998E)	Alder Avenue	Dead End	0.40	
MA3/ Royal Trails	Hawthorn Avenue (8097H)	Poinciana Street	Persimmon Street	0.26	
MA3/ Royal Trails	Banana Street (8097G)	Poinciana Street	Dead End	0.14	
MA3/ Royal Trails	Vitex Avenue (8197)	Poinciana Street	Dead End	0.26	
MA3/ Royal Trails	Vitex Court (8197A)	Vitex Avenue	Dead End	0.10	
MA3/ Royal Trails	Viola Avenue (8097I)	Poinciana Street	Dead End	0.20	
MA3/ Royal Trails	Viola Way (8097J)	Viola Avenue	Dead End	0.14	
MA3/ Royal Trails	Taramac Street (8197C)	Dead End	Dead End	0.62	
MA3/ Royal Trails	Violet Avenue (8197B)	Tamarac Street	Royal Trails Road	0.12	
MA3/ Royal Trails	Saffron Avenue (8297)	End of Pavement	Dead End	0.94	
MA3/ Royal Trails	West Saffron Court (8297C)	Saffron Avenue	Dead End	0.10	
MA3/ Royal Trails	West Cashew Court (8297D)	Saffron Avenue	Dead End	0.12	
MA3/ Royal Trails	Cashew Street (8298A)	Cameron Lane	Quince Avenue	0.53	
MA3/ Royal Trails	East Cashew Court (8298E)	Saffron Avenue	Dead End	0.14	
MA3/ Royal Trails	East Saffron Court (8298F)	Saffron Avenue	Dead End	0.13	
MA3/ Royal Trails	Fir Street (8298G)	Saffron Avenue	Tulip Avenue	0.24	
MA3/ Royal Trails	Tulip Avenue (8298H)	Fir Street	Dead End	0.26	
MA3/ Royal Trails	Chinaberry Street (8298)	Chinaberry Way	Dead End	1.07	
MA3/ Royal Trails	Quince Avenue (8297A)	Royal Trails Road	Dead End	0.85	
MA3/ Royal Trails	Chinaberry Court (8298D)	Chinaberry Street	Dead End	0.08	
MA3/ Royal Trails	Chinaberry Way (8298C)	Dead End	Dead End	0.11	
MA3/ Royal Trails	Kumquat Avenue (8298B)	Cashew Street	Dead End	0.37	
MA3/ Royal Trails	Cinnamon Avenue (8397A)	Royal Trails Road	Apricot Avenue	0.12	
MA3/ Royal Trails	Apricot Avenue (8397)	Seagrape Avenue	Seagrape Avenue	1.05	
MA3/ Royal Trails	East Bluebell Avenue (8397D)	Apricot Avenue	Dead End	0.16	
MA3/ Royal Trails	Banyan Street (8397E)	East Bluebell Avenue	Seagrape Avenue	0.18	
MA3/ Royal Trails	Seagrape Avenue (8397H)	Apricot Avenue	Dead End	0.76	
MA3/ Royal Trails	Honeysuckle Street (8397C)	West Bluebell Avenue	Seagrape Avenue	0.18	
MA3/ Royal Trails	West Bluebell Avenue (8397B)	Apricot Avenue	Dead End	0.21	
MA3/ Royal Trails	Apricot Way (8397G)	Apricot Avenue	Dead End	0.15	
				<b>Total Mile:</b>	<b>278.89</b>
				<b>Total Miles (ALL AREAS):</b>	<b>818.15</b>



**MODIFICATION OF CONTRACT**

Modification Number: Thirteen (13) Effective Date: 3/31/2026	Contract Number: 22-711 Title: Roadside Mowing and Litter Removal Services Effective Date: 04/01/2022
Contracting Officer: Gretchen Bechtel, CPPB E-mail: Gretchen.bechtel@LakeCountyFL.gov Telephone Number: 352-343-9765	Contractor Name and Address: Name: Aero Groundtek, LLC Address: 858 Maquire Rd City: Ocoee, FL 34761 ATTENTION: tbrackett@outworxgroup.com
Issued By: <div style="text-align: center;">           Procurement Services            Lake County Administration Building            315 W. Main St., Suite 441            Tavares, Florida 32778-7800         </div>	
<p><b>INSTRUCTIONS:</b> Contractor shall sign Signature Block showing acceptance of the below written modification and <u>return this form to Procurement Services within ten (10) days after receipt</u>. Once fully executed, a copy of this modification will be returned to the Contractor to attach to the original Contract.</p>	
<p><b>DESCRIPTION OF MODIFICATION:</b> Contract modification to ADD Term 5 Cycle dates per the attached and to extend the agreement for one annual term to expire on 03/31/27 or until new contract is awarded.</p>	
<p align="center"><b>CONTRACTOR SIGNATURE BLOCK</b></p> Signature: _____  Print Name: <u>Tom Brackett</u> Title: <u>CEO</u> Date: <u>10/20/2025</u> E-mail: <u>tbrackett@outworxgroup.com</u> Secondary E-mail: _____	<p align="center"><b>LAKE COUNTY SIGNATURE BLOCK</b></p> Signature: _____  Print Name: <u>Gretchen Bechtel</u> , Digitally signed by Gretchen Bechtel, Title: <u>CPPB, Senior</u> CPPB, Senior Contracting Officer Date: <u>2025.10.21</u> 09:26:38 -04'00'
Distribution: Original – Bid File Copy – Contractor Contracting Officer	

Contract 22-711 - Modification 13 – Term 5 Cycle Dates

	Mowing Cycle Dates			Trash Cycle Dates		
	Start Date	End Date		Start Date	End Date	
<b>Term 5</b>						
Cycle #1	3/30/2026	4/26/2026				
Cycle #2	4/27/2026	5/24/2026		10/12/2026	11/8/2026	Cycle #8
Cycle #3	5/25/2026	6/21/2026		11/9/2026	12/6/2026	Cycle #9
Cycle #4	6/22/2026	7/19/2026		12/7/2026	1/3/2027	Cycle #10
Cycle #5	7/20/2026	8/16/2026		1/4/2027	1/31/2027	Cycle #11
Cycle #6	8/17/2026	9/13/2026		2/1/2027	2/28/2027	Cycle #12
Cycle #7	9/14/2026	10/11/2026		3/1/2027	3/28/2027	Cycle #13
	3/29/2027	4/25/2027				



**MODIFICATION OF CONTRACT**

Modification Number: Twelve (12) Effective Date: 1/6/2024	Contract Number: 22-711 Title: Roadside Mowing and Litter Removal Services Effective Date: 04/01/2022
Contracting Officer: Gretchen Bechtel, CPPB E-mail: Gretchen.bechtel@LakeCountyFL.gov Telephone Number: 352-343-9765	Contractor Name and Address:  Name: Aero Groundtek, LLC Address: 858 Maquire Rd City: Ocoee, Fl 34761 ATTENTION: tbrackett@outworxgroup.com
Issued By:  Procurement Services Lake County Administration Building 315 W. Main St., Suite 441 Tavares, Florida 32778-7800	
<p><b>INSTRUCTIONS:</b> Contractor shall sign Signature Block showing acceptance of the below written modification and <u>return this form to Procurement Services within ten (10) days after receipt.</u> Once fully executed, a copy of this modification will be returned to the Contractor to attach to the original Contract.</p>	
<p><b>DESCRIPTION OF MODIFICATION:</b> Contract modification to REMOVE Schofield Rd / Wellness Way from a 4 week service cycle and ADD Schofield Rd / Wellness Way to a 2 week cycle per the attached.</p>	
<p align="center"><b>CONTRACTOR SIGNATURE BLOCK</b></p> Signature: <u>Thomas G. Brackett</u> Print Name: <u>Thomas G. Brackett</u> Title: <u>CEO</u> Date: <u>12/9/2024</u> E-mail: <u>tbrackett@outworxgroup.com</u> Secondary E-mail: _____	<p align="center"><b>LAKE COUNTY SIGNATURE BLOCK</b></p> Signature: _____ Print Name: <b>Gretchen Bechtel,</b> Title: <b>Contracting Officer II</b> Date: _____ <div style="float: right; text-align: right; font-size: small;">           Digitally signed by            Gretchen Bechtel,            Contracting Officer II            Date: 2025.01.07            07:45:25 -05'00'         </div>
Distribution: Original – Bid File Copy – Contractor Contracting Officer	

22-711 - Modification #12 – Roadside Mowing Services

**REMOVE FROM REGULAR 4-WEEK CYCLE ROUTE**

Road Name	Route Back	Route Ahead	Length	
Schofield Rd/ Wellness Way	US 27	Orange County Line	5.05	

**ADD A 2-WEEK CYCLE ROUTE**

Road Name	Route Back	Route Ahead	Length	
Schofield Rd/ Wellness Way	US 27	Orange County Line	5.05	

Term #3	4/1/2024 through 3/31/2025				
Wellness Way Mowing and Litter Cycles					
Mowing with Trash Removal 2 Week Cycles			Trash Removal 2 Week Cycles		
	Cycle Start Date	Cycle End Date	Cycle Start Date	Cycle End Date	
CYCLE #5	3/3/2025	3/16/2025	1/6/2025	1/19/2025	CYCLE #1
CYCLE #6	3/17/2025	3/30/2025	1/20/2025	2/2/2025	CYCLE #2
			2/3/2025	2/16/2025	CYCLE #3
			2/17/2025	3/2/2025	CYCLE #4
Term #4	4/1/2025 through 3/31/2026				
Mowing with Trash Removal 2 Week Cycles			Trash Removal 2 Week Cycles		
	Cycle Start Date	Cycle End Date	Cycle Start Date	Cycle End Date	
CYCLE #1	3/31/2025	4/13/2025	10/27/2025	11/9/2025	CYCLE #16
CYCLE #2	4/14/2025	4/27/2025	11/10/2025	11/23/2025	CYCLE #17
CYCLE #3	4/28/2025	5/11/2025	11/24/2025	12/7/2025	CYCLE #18
CYCLE #4	5/12/2025	5/25/2025	12/8/2025	12/21/2025	CYCLE #19
CYCLE #5	5/26/2025	6/8/2025	12/22/2025	1/4/2026	CYCLE #20
CYCLE #6	6/9/2025	6/22/2025	1/5/2026	1/18/2026	CYCLE #21
CYCLE #7	6/23/2025	7/6/2025	1/19/2026	2/1/2026	CYCLE #22
CYCLE #8	7/7/2025	7/20/2025	2/2/2026	2/15/2026	CYCLE #23
CYCLE #9	7/21/2025	8/3/2025	2/16/2026	3/1/2026	CYCLE #24
CYCLE #10	8/4/2025	8/17/2025			
CYCLE #11	8/18/2025	8/31/2025			
CYCLE #12	9/1/2025	9/14/2025			
CYCLE #13	9/15/2025	9/28/2025			
CYCLE #14	9/29/2025	10/12/2025			
CYCLE #15	10/13/2025	10/26/2025			
Cycle #25	3/2/2026	3/15/2026			
Cycle #26	3/16/2026	3/29/2026			

## Roadside Inspection Sheet

Modification #12

Maintenance Area	Road Name	Route Back	Route Ahead	Length	Date Serviced
MA1/ Lisbon N LSBG	CR 452 (6743)	State Road 19	Marion County Line	10.2	
MA1/ Lisbon N LSBG	Apiary Rd	CR 44 (6143)	CR 452 (6743)	1.24	
MA1/ Lisbon N LSBG	South Fish Camp	Dead End	County Road 452 (6743)	1.2	
MA1/ Lisbon N LSBG	Donovan Ln	South Fish Camp Rd	Dead End	0.25	
MA1/ Lisbon N LSBG	Grand Island Shores Rd	Chain O Lakes Rd	End of County Maint.	1.25	
MA1/ Lisbon N LSBG	Chain O Lakes Rd	Grand Island Shores Rd (6249)	CR 44 (6143)	0.34	
MA1/ Lisbon N LSBG	CR 19A	CR 452	SR19	1.11	
MA1/ Lisbon N LSBG	Bobwhite Bv (6939B)	Quail Ridge Cr (6939)	CR452 (6743)	0.24	
MA1/ Lisbon N LSBG	Quail Ridge Cir (6939)	Dead End	Felkins Rd (6938)	0.76	
MA1/ Lisbon N LSBG	Pheasant Tl (6939C)	Quail Ridge Cr (6939)	Quail Ridge Cr (6939)	0.25	
MA1/ Lisbon N LSBG	Sandpiper Dr (7039)	CR452 (6743)	End of County Maintenance	0.13	
MA1/ Lisbon N LSBG	Emeralda Av (6335)	CR44 (7528)	Emeralda Island Rd (7528)	0.77	
MA1/ Lisbon N LSBG	Jackson River Rd (7825)	Dead End	Emeralda Island Rd (7528)	0.18	
MA1/ Lisbon N LSBG	Emeralda Island Rd (7528)	Emeralda Av (6335)	CR452 (6743)	7.99	
MA1/ Lisbon N LSBG	N Emeralda Island Rd (8031)	Emeralda Island Rd (7528)	Dead End	0.80	
MA1/ Lisbon N LSBG	N Em-En-El Grove Rd (8134)	North Emeralda Island Rd (8031)	Dead End	1.18	
MA1/ Lisbon N LSBG	Goose Prairie Rd (6737)	Emeralda Av (6335)	CR452 (6743)	1.87	
MA1/ Lisbon N LSBG	Felkins Rd (6938)	Goose Prairie Rd (6737)	CR452 (6743)	0.76	
MA1/ Lisbon N LSBG	S Em-En-El Grove Rd (7837)	CR452 (6743)	Thomas Boat Landing Rd (7940)	1.22	
MA1/ Lisbon N LSBG	Em-En-El Grove Rd (8037)	CR452 (6743)	Thomas Boat Landing Rd (7940)	1.43	
MA1/ Lisbon N LSBG	Thomas Boat Landing Rd (7940)	Dead End	End of County Maintenance	2.17	
MA1/ Lady Lake	CR 25 (7804)	US Highway 27/ US Highway 441	Marion County Line	2.55	
MA1/ Lady Lake	Smitty Rd (7906)	CR25 (7804)	Marion County Rd (8010)	1.50	
MA1/ Lady Lake	Haywood Grove Rd (8109)	Marion County Rd (8010)	Marion County Line	0.50	
MA1/ Lady Lake	Marion County Rd (8010)	CR25 (7804)	Lake Griffin Rd (7611)	5.54	
MA1/ Lady Lake	Singletary Rd	Marion County Rd	Dead End	0.25	
MA1/ Lady Lake	Mustang Tl	Dead End	Marion County Rd (8010)	0.13	
MA1/ Lady Lake	Grays Airport Rd (7310)	Eagles Nest Rd (6611)	Marion County Rd (8010)	4.76	
MA1/ Lady Lake	South Lake Hiawatha Dr	Grays Airport Rd	Dead End	0.24	
MA1/ Lady Lake	Orange Cir	Azalea Wy (7710C)	Azalea Wy (7710C)	0.77	
MA1/ Lady Lake	Azalea Wy	Grays Airport Rd	Orange Cr	0.77	
MA1/ Lady Lake	Palm St	Grays Airport Rd	Magnolia St	0.11	
MA1/ Lady Lake	Parkinsonia St	Elm St	Azalea Wy	0.34	
MA1/ Lady Lake	Elm St	Grays Airport Rd	Parkinsonia	0.07	
MA1/ Lady Lake	Griffin Av (7807)	CR25	Grays Airport Rd (7310)	2.82	
MA1/ Lady Lake	Griffin Av (7807)	Jeffrey Dr	CR25	0.31	
MA1/ Lady Lake	Lake Griffin Rd (7611)	Lemon St (7405)	Island Fish Camp	6.76	
MA1/ Lady Lake	North Meyers Rd	Meyers Rd	Lake Griffin Rd	0.2	
MA1/ Lady Lake	Meyers Rd	Lady Lake Bv	Dead End	0.51	
MA1/ Lady Lake	Lady Lake Bv	Hurl Pl	Berchfield Dr	0.36	
MA1/ Lady Lake	Lakeview Dr	Griffin View Dr	Lady Lake Bv	0.5	
MA1/ Lady Lake	Richardson Rd	Dead End	Lake Griffin Rd (7611)	0.18	
MA1/ Lady Lake	French Rd	Dead End	Lake Griffin Rd (7611)	0.96	
MA1/ Lady Lake	Griffin Terrace Dr	Redbud Rd (7711A)	French Rd (7611A)	0.04	
MA1/ Lady Lake	Redbud Rd	Dead End	Dead End	0.27	
MA1/ Lady Lake	Mathews Rd	Lake Griffin Rd (7611)	End of County Maint.	0.4	
MA1/ Lady Lake	Gator Lake Rd	Lake Griffin Rd (7611)	End of County Maint.	0.81	
MA1/ Lady Lake	Griffin View Dr	US 27	Suten Rd (4904)	3.48	
MA1/ Lady Lake	Bertsville Rd	Griffin View Dr (7212)	Kentucky Av (7116)	0.65	
MA1/ Lady Lake	Ricker Dr	Dead End	Bertsville Rd (7114)	0.43	
MA1/ Lady Lake	Illinois St	Bird Island Dr (7015)	Ohio Av (7115A)	0.23	
MA1/ Lady Lake	Bird Island Dr	Illinois St (7115)	End of County Maintenance	0.2	
MA1/ Lady Lake	Indiana Dr	Illinois St (7115)	End of County Maintenance	0.15	
MA1/ Lady Lake	Ohio Av	Illinois St (7115)	Kentucky Av (7116)	0.11	
MA1/ Lady Lake	Kentucky Av	Bertsville Rd (7114)	Ohio Av (7115A)	0.06	
MA1/ Lady Lake	Suten Rd	Griffin View Dr (7212)	Dead End	0.51	
MA1/ Lady Lake	Mckinney Rd	Griffin View Dr (7212)	Dead End	0.5	
MA1/ Lady Lake	Edwards Rd	US 27/441	Ridgecrest Ln	0.38	
MA1/ Lady Lake	South Grays Airport Rd	US 27	Eagles Nest Rd (6611)	1.42	
MA1/ Lady Lake	Eagles Nest Rd	US 27	Dead End	2.63	
MA1/ Lady Lake	Lake Unity Rd	Picciola Rd (5710)	Eagles Nest Rd (6611)	1.76	
MA1/ Lady Lake	Lake Unity Nursery Rd	Lake Unity Rd (6110)	Eagles Nest Rd (6611)	0.63	
MA1/ Lady Lake	Old Lake Unity Rd	Picciola Rd	Lake Unity Rd	0.31	
MA1/ Lady Lake	Picciola Rd	US 27	Picciola Dr (5313)	3.24	
MA1/ Lady Lake	Piccola Dr	Picciola Rd (5710)	Albert Rd (5314)	0.69	
MA1/ Lady Lake	Picciola Cutoff	US 27	Picciola Rd (5719)	0.58	
MA1- Leesburg	CR 25A (3709)	US Highway 27	US Highway 27	1.58	
MA1- Leesburg	English Rd	US 27	Ault Ln	0.25	
MA1- Leesburg	University Av (3014)	END OF CO MAINT	HWY 27	0.76	
MA1- Leesburg	CR 33 (2409) / (3009)	State Road 50	US Highway 27	13.43	
MA1- Leesburg	South Quarters Rd (3109)	CR 48 (3007)	CR 470 (3105)	0.71	
MA1- Leesburg	Main Av	South Quarters Rd	Cr 470	0.14	
MA1- Leesburg	Lemon Av	Fourth St	CR 470	0.24	
MA1- Leesburg	Palmetto Av	Fourth St	CR 470	0.24	
MA1- Leesburg	Walnut Av	Fourth St	CR 470	0.23	
MA1- Leesburg	Bay Av	Fourth St	CR 470	0.24	
MA1- Leesburg	North Quarters Rd (3209)	Virgil Hawkins Cr (3209A)	CR 33 (3009)	0.28	
MA1- Leesburg	Virgil Hawkins Cr (3209A)	CR 470 (3105)	Virgil Hawkins Cr (3209A)	0.65	
MA1- Leesburg	CR 470 (3105)	Sumter County Line	County Road 33	3.98	
MA1- Leesburg	Rogers Industrial Park Rd	CR 33 (3009)	Haywood Worm Farm Rd (3110)	0.5	

MA1- Leesburg	Hammock Grove Rd (2808)	DEAD END	CR 33 (2409)	0.78	
MA2- Leesburg	Thomas Cove Dr (2809)	END OF CO MAINT	CR 33 (2409)	0.56	
MA2- Leesburg	Indigo Rd (2310)	CR 33 (2409)	END OF CO MAINT	0.68	
MA2- Leesburg	McKenzie Rd (2310A)	Indigo Rd (2310)	DEAD END	0.17	
MA2- Leesburg	Sunset Lake Bv (2309)	DEAD END	CR 33 (2409)	0.29	
MA2- Leesburg	Simon Brown Rd (2013)	CR 33 (2409)	Villa City Rd (2215)	1.51	
MA2- Leesburg	Austin Merritt Rd.	Youth Camp Rd	CR 33	1.91	
MA2- Leesburg	Youth Camp Rd	Austin Merritt Rd	End of County Maintenance	2.17	
MA2- Leesburg	Bridges Rd	CR 33	US 27	2.61	
MA2- Leesburg	Holiday Ln	Dead End	SR 44	0.08	
MA2- Leesburg	Caballo Rd	El Rancho Dr (4007)	SR 44	0.5	
MA2- Leesburg	El Rancho Dr	Caballo Rd	Dead End	0.26	
MA1- Leesburg	Casteen Rd	SR 44	End of County Maint.	0.86	
MA1- Leesburg	Katoy Rd	Casteen Rd	SR 44	0.12	
MA1- Leesburg	Youngs Rd	End of County Maint.	Caballo Rd	1.05	
MA1- Leesburg	Flatwoods Rd.	Youngs Rd	SR 44	1.08	
MA1- Leesburg	Progress Rd	SR 44	Dead End	0.38	
MA1- Leesburg	CR 468 (5205)	State Road 44	W. Berckman St	3.18	
MA1- Leesburg	Lewis Rd	Whitney Rd (4603)	CR 468 (5205)	1.5	
MA1- Leesburg	Urick St	CR 468 (5407)	Dixie Av (5507)	0.79	
MA1- Leesburg	Myrtle Lake Av	End of County Maintenance	CR 468 (5205)	0.56	
MA1- Leesburg	Whitney Rd	South Whitney Rd( 4303)	Lewis Rd (5105)	1.92	
MA1- Leesburg	South Whitney Rd	End of County Maintenance	Whitney Rd (4603)	0.25	
MA1- Leesburg	Alibrandi Rd	Sumter Line Rd (4800)	Countryside Bv	0.49	
MA1- Leesburg	Sumter Line Rd	SR 44	Dead End	0.56	
MA1- Leesburg	Griffin Rd	CR 468 (5205)	US 27	1.74	
MA1- Leesburg	Cabin St	Seminole Tl	Griffin Rd	0.15	
MA1- Leesburg	Pioneer Tl	Berdetta St	Griffin Rd	0.28	
MA1- Leesburg	Seminole Tl	Cabin St	Snowberger Ave	0.24	
MA1- Leesburg	Snowberger Ave	Berdetta St	Griffin Rd	0.28	
MA1- Leesburg	Berdetta St	Pioneer Tl	Snowberger Ave	0.17	
MA1- Leesburg	Thomas Av	Griffin Rd (4909)	Dr M L King Jr Dr (5208)	0.67	
MA1- Leesburg	Tally Rd	Thomas Av (5108)	Tally Box Rd	0.31	
MA1- Leesburg	Montclair Rd	CR 468	Westside Dr (4507)	0.69	
MA1- Leesburg	Colonial St	Montclair Rd (4606)	Thomas Av (5108)	0.55	
MA1- Leesburg	East Montclair Rd	Colonial St (4707)	Thomas Av	0.17	
MA1- Leesburg	Sanford St	Griffin Rd	Myer Ave	0.09	
MA1- Leesburg	Myer Av	CR 468	Sanford St	0.3	
MA1- Leesburg	Edgewood Rd	Dead End	CR 468	0.25	
MA1- Leesburg	Woodbine Ln	Schoolview St	Edgewood Rd	0.13	
MA1- Leesburg	Schoolview St	Dead End	CR 468	0.23	
MA1- Leesburg	Pruitt St	Veech Rd (4604)	CR 468 (5205)	0.74	
MA1- Leesburg	Veech Rd	Whitney Rd (4603)	CR 468 (5205)	1.31	
MA1- Leesburg	Jones Dr	Veech Rd (4604)	CR 468 (5205)	0.76	
MA1- Leesburg	Frtlnd pk/ Lady Lak	Pine Ridge Dairy Rd	Dead End	0.83	
MA1- Leesburg	Frtlnd pk/ Lady Lak	Cutoff Rd (5704)	Pine Ridge Dairy Rd (5603)	0.5	
MA1- Leesburg	Frtlnd pk/ Lady Lak	Register Rd	US 27	1.02	
MA1- Leesburg	Frtlnd pk/ Lady Lak	Spring Lake Rd	CR 466A (5803)	US 27	3.16
MA1- Leesburg	Frtlnd pk/ Lady Lak	East Spring Lake Bv	Dead End	Spring Lake Rd (6104)	0.5
MA1- Leesburg	Frtlnd pk/ Lady Lak	CR 466A / Miller St (5803)	705 W Miller St / CR466A	Village Park Dr / Sidewalk	1.18
MA1- Leesburg	Frtlnd pk/ Lady Lak	Cherry Lake Rd	Lake Ella Rd.	Sumter County Line	1.03
MA1- Leesburg	Frtlnd pk/ Lady Lak	Lake Ella Rd.	Cherry Lake Rd	US 27	2.92
MA1- Leesburg	Frtlnd pk/ Lady Lak	Micro Racetrack Rd	CR 466/ Miller Bv	Lake Ella Rd	1.74
MA1- Leesburg	Frtlnd pk/ Lady Lak	Rolling Acres Rd	Timbertop Ln	CR 466	3.72
MA1- Leesburg	CR 473 (5036)	US Highway 441	County Road 44	4.03	
MA1- Leesburg	Cypress Haven Wy	CR 473	Cypress Rd	0.19	
MA1- Leesburg	North Haines Creek Rd	CR 473	Cypress Haven Way	0.23	
MA1- Leesburg	Cypress Rd	Haines Creek Rd	Lock Rd	0.46	
MA1- Leesburg	Haines Creek Rd	Learn Rd	CR 473	1.12	
MA1- Leesburg	Learn Rd	CR 473	South Haines Creek Rd	0.47	
MA1- Leesburg	South Haines Creek Rd	Northern Av	Learn Rd	1.52	
MA1- Leesburg	Park Av	South Haines Creek Rd	Crestwood Av	0.09	
MA1- Leesburg	Crestwood Av	Northern Av	Park Av	0.06	
MA1- Leesburg	Northern Av	CR 473	Lincoln Rd	1.04	
MA1- Leesburg	Lincoln Rd	Helena Ct	Lake Pines rd	0.39	
MA1- Leesburg	Helena Ct	Lincoln Rd	Dead End	0.25	
MA1- Leesburg	Virginia Dr	Lincoln Rd	Dead End	0.38	
MA1- Leesburg	Poe St	CR 473	CR 44	1.15	
MA1- Leesburg	Radio Rd	Hwy 441	CR 44	3.24	
MA1- Leesburg	E. Treasure Island Rd	CR 44	Treasure Island Rd	0.97	
MA1- Leesburg	N. Treasure Island Rd	Treasure Island Rd	Dead End	0.65	
MA1- Leesburg	Treasure Island Rd	CR 44	Dead End	2.60	
MA1- Leesburg	Palm Av	Treasure Island Rd (5726)	North Shore Dr	0.29	
MA1- Leesburg	North Silver Lake Rd (5127)	CR 44 (5227)	Silver Lake Dr (5229)	0.25	
MA1- Leesburg	College Dr	US 441	Silver Lake Dr (5229)	0.34	
MA1- Leesburg	CR 44 Leg A	CR 44	Professional Dr	0.43	
MA1- Leesburg	Shady Acres Rd (5124)	CR 44 (5227)	End of County Maintenance	0.65	
MA1- Leesburg	Leesburg Mobile City Rd	Dead End	CR 44 (5227)	0.09	
MA1- Leesburg	Sunnyside Dr	Sunnyside Dr (3-way stop)	Circle back to Sunnyside Dr (3-way stop)	5.48	
MA1- Leesburg	Sunnyside Dr	Main St	Sunnyside Dr (3-way stop)	0.45	
MA1- Leesburg	Fern Dr	Sunnyside Dr	US Hwy 441	0.65	
MA1- Leesburg	Johnson Point Rd	Sunnyside Dr	Dead End	0.38	
MA1- Leesburg	Powhatan Ave	Sunnyside Dr	Park St	0.23	
MA1- Leesburg	Park St	Powhatan Ave	Cherokee Ave	0.05	

MA1- Leesburg	Cherokee Ave	Park St	Hillcrest St	0.16	
MA1- Leesburg	Hillcrest St	Cherokee Ave	Powhatan Ave	0.04	
MA1- Leesburg	Sleepy Hollow Rd	Sunnyside Dr	Hwy 441	1.18	
MA1- Leesburg	Tomato Hill Rd	Sunnyside Dr	Hwy 441	0.76	
MA1- Leesburg	Old Tavares Rd	Dead End	Sleepy Hollow Rd	0.71	
MA1- Leesburg	Tuscawilla Dr	Sunnyside Dr	Sunnyside Dr	0.67	
MA1- Leesburg	N Lake Av	US 441	Dead End	0.32	
MA1- Leesburg	Third St	N Lake Av	Ice Cream Rd	0.24	
MA1- Leesburg	CR 44 (5227) / (5731) / (6143)	US Highway 441	State Road 19	10.9	
MA1- Leesburg	Harbor Shores Rd (5942)	CR 44 (6143)	DEAD END	1.52	
MA1- Leesburg	Forest Lake Rd	Golden Tree Dr	Harbor Shores Rd	0.26	
MA1- Leesburg	Golden Tree	Cul-De-Sac	Forest Lake Rd	0.51	
MA1- Leesburg	Pine Island Dr	Harbor Shores Rd	Cypress Ct	0.56	
MA1- Leesburg	Cedar Ln	Dead End	Pine Island Dr	0.2	
MA1- Leesburg	Shelley Dr	South Shelley Dr	CR 44	0.44	
MA1- Leesburg	Keats Dr	Goose Creek Rd	Shelley Dr	0.14	
MA1- Leesburg	South Shelley Dr	Goose Creek Rd	Shelley Dr	0.14	
MA1- Leesburg	Goose Creek Rd	Dead End	CR 44 (6143)	0.5	
MA1- Leesburg	Harbor Rd	Lakewood Dr	Goose Creek Rd	0.18	
MA1- Leesburg	Oakridge Dr	Dead end	CR 44	0.25	
MA1- Leesburg	Dawn Dr	Dead End	CR 44	0.25	
MA1- Leesburg	Lakewood Dr	CR 44	Dead End	0.18	
MA1- Leesburg	CR 48 (3007) / (3029) / (3111) / (3111)	Sumter County Line	State Road 19	13.59	
MA1- Leesburg	Haywood Worm Farm Rd	End of County Maint.	CR 48 (3111)	0.68	
MA1- S Leesburg/HH	Hollondel Rd (3215)	Banana Point Dr (3215A)	CR 48 (3111)	0.76	
MA1- S Leesburg/HH	Price Rd (3216)	CR 48 (3111)	DEAD END	0.43	
MA1- S Leesburg/HH	Mt Bethel Baptist Ch Rd (3217)	DEAD END	CR 48 (3111)	0.22	
MA1- S Leesburg/HH	Number Two Rd	CR 48	SR 19	5.95	
MA1- S Leesburg/HH	Punkin Center Rd (2923)	END OF CO MAINT	Number Two Rd (3024)	0.49	
MA1- S Leesburg/HH	Turkey Lake Rd	Dewey Robbins Rd	Number Two Rd	1.75	
MA1- S Leesburg/HH	Blue Sink Rd	Dead End	Number Two Rd (3024)	0.91	
MA1- S Leesburg/HH	Busby Rd	Dead End	Number Two Rd (3024)	0.49	
MA1- S Leesburg/HH	Bloomfield Av	Number Two Rd (3024)	CR 48	1.58	
MA1- S Leesburg/HH	Lakeshore Dr (3128)	CR 48 (3029)	East Orange Av (3129)	1.04	
MA1- S Leesburg/HH	East Orange Av (3129)	CR 48 (3029)	Lakeshore Dr (3128)	0.24	
MA1- S Leesburg/HH	Citron St (3230)	East Orange Av (3129)	Lime Av (3130)	0.07	
MA1- S Leesburg/HH	Lime Av (3130)	CR 48 (3029)	Citron St (3230)	0.24	
MA1- S Leesburg/HH	Yalaha Rd (3128A)	High St (3128B)	CR 48 (3029)	0.68	
MA1- S Leesburg/HH	Main St (3128C)	Guava St (3129B)	Yalaha Rd (3128A)	0.15	
MA1- S Leesburg/HH	Guava St (3129B)	Main St (3128C)	CR 48 (3029)	0.78	
MA1- S Leesburg/HH	High St (3128B)	Yalaha Rd (3128A)	Yalaha Rd (3128A)	0.71	
MA1- S Leesburg/HH	Yalaha Cutoff Rd (3129A)	CR 48 (3029)	Lakeshore Dr (3128)	0.25	
MA1- S Leesburg/HH	Palm Av (2839)	North Buckhill Rd (2739)	East Revels Rd (2837)	0.6	
MA1- S Leesburg/HH	North Buckhill Rd	East Revels Rd	End of Pavement	1.21	
MA1- S Leesburg/HH	Dewey Robbins Rd.	US 27	South Dewey Robbins Rd.	2.12	
MA1- S Leesburg/HH	East Dewey Robbins Rd	South Dewey Robbins Rd	SR 19	2.6	
MA1- S Leesburg/HH	Citrus Valley Rd (2729A)	East Dewey Robbins Rd (2729)	Orange Blossom Rd (2831)	0.25	
MA1- S Leesburg/HH	Orange Blossom Rd (2831)	SR 19	DEAD END	2.01	
MA1- S Leesburg/HH	Robbins Ridge Ct (2728)	East Dewey Robbins Rd (2729)	DEAD END	0.15	
MA1- S Leesburg/HH	South Dewey Robbins Rd	Dewey Robbins Rd	East Dewey Robbins Rd	1.01	
MA1 - Tavares	North Eichelberger Rd	SR 19	Lane Park Rd	0.49	
MA1 - Tavares	Lane Park Rd	Woodlea Rd	SR 19	1.85	
MA1 - Tavares	Woodlea Rd	Lane Park Rd	SR 19	2.02	
MA1 - Tavares	Dead River Rd	End of County Maint.	SR 19	2.27	
MA1 - Tavares	Lane Park Cutoff	SR 19	CR 561	0.61	
MA 1- Astatula	CR 448 (3156)	State Road 19	End of County Maintenance	6.53	
MA 1- Astatula	Lake Industrial Bv	Dead End	CR 448 (3156)	0.69	
MA 1- Astatula	Shirley Shores Rd	CR 448 (3156)	Squirrel Point Rd (3559)	2.37	
MA 1- Astatula	Challenger Dr	Dead End	Shirley Shores Rd	0.83	
MA 1- Astatula	Lenze Dr	Dead End	Shirley Shores Rd	0.84	
MA 1- Astatula	Lois Dr	CR 448	End of County Maint	0.86	
MA 1- Astatula	Diane Dr	Lois Dr	Lisa Dr	0.09	
MA 1- Astatula	Lisa Dr	Diane Dr	Dead End	0.37	
MA 1- Astatula	Tammi Dr	Start of County Maint	Dead End	0.99	
MA 1- Astatula	CR 448A (3064)	End of County Maintenance	County Road 448	2.8	
MA 1- Astatula	East Lake Jem Rd	CR 448 (3156)	Lake Jem Rd (3267)	0.48	
MA 1- Astatula	Lake Jem Rd	CR 448 (3156)	Dead End	1.57	
MA 1- Astatula	Duda Road (3168)	County Road 448A	End of County Maintenance	0.58	
MA 1- Astatula	CR 48 (3056)	Alamanda Dr	County Road 448A	3.8	
MA 1- Astatula	Ranch Rd (2854)	CR 48 (3056)	Robbins Rd (2753)	1.57	
MA 1- Astatula	Blackhorse Tl (2852)	Ranch Rd (2854)	DEAD END	0.14	
MA 1- Astatula	Robbins Rd (2753)	DEAD END	Ranch Rd (2854)	1.47	
MA 1- Astatula	Peebles Dr (2653)	Robbins Rd (2753)	Ranch Rd (2854)	0.39	
MA 1- Astatula	Frankies Rd	End of County Maintenance	CR 561 (3047)	0.4	
MA 1- Astatula	Palm Dr	End of County Maintenance	CR 561 (3047)	0.38	
Total Miles:				281.69	

Maintenance Area	Road Name	Route Back	Route Ahead	Length	Notes
MA1, MA2 Groveland	CR 565 / Villa City Road (2215)	State Road 50	US Highway 27	7.41	
MA2/ Groveland	Mulberry St (2017)	Villa City Rd (2215)	END OF CO MAINT	0.21	
MA2/ Groveland	Market St (2017A)	Mulberry St (2017)	DEAD END	0.1	
MA2/ Groveland	Church St (2017B)	Mulberry St (2017)	DEAD END	0.1	
MA2/ Groveland	Morrison St (2017C)	Mulberry St (2017)	DEAD END	0.09	
MA2/ Groveland	Marys Villa Rd (2115)	END OF CO MAINT	Villa City Rd (2215)	0.31	
MA2/ Groveland	Brasher Ln (2116A)	Villa City Rd (2215)	END OF CO MAINT	0.12	
MA2/ Groveland	Lake Emma Rd (2119)	Villa City Rd (2215)	Lake Emma Dr (2117)	2.02	
MA2/ Groveland	Lake Emma Dr (2117)	Lake Emma Ct (2116)	Lake Emma Rd (2119)	0.09	
MA2/ Groveland	Lake Emma Ct (2116)	DEAD END	Lake Emma Dr (2117)	0.22	
MA2/ Groveland	Orange Av (2219)	Lake Emma Rd (2119)	DEAD END	0.32	
MA2/ Groveland	Maryland Av (2220)	Orange Av (2219)	DEAD END	0.13	
MA2/ Groveland	CR 565 / Bay Lake Road (0604)	Van Fleet State Park Entrance	State Road 50	9.49	
MA2/ Groveland	Bay Lake Lp	Bay Lake Rd.	Bay Lake Rd.	2.24	
MA2/ Groveland	Calvin Lee Rd.	Bay Lake Rd.	DEAD END	2.46	
MA2/ Groveland	Lake Erie Rd	Bay Lake Rd.	SR 33	4.98	
MA2/ Groveland	Douglas Rd (1805)	SR 50	Tuscanooga Rd (2005)	1.45	
MA2/ Groveland	Taylor St (1705)	SR 50	Douglas Rd (1805)	0.35	
MA2/ Groveland	Tuscanooga Rd (2005)	SR 50	ASHLEY RD	4.74	
MA2/ Groveland	Sloans Ridge Rd (1503)	Bay Lake Rd (0604)	SR50	3.76	
MA2/ Groveland	Carter Island Rd (1204)	End of Pavement	Sloans Ridge Rd (1503)	1.38	
MA2/ Groveland	Crawford Rd (1403)	Chatham Rd (1401)	Sloans Ridge Rd (1503)	1.18	
MA2/ Groveland	Lee Rd (1604)	Sloans Ridge (1503)	SR50	1.15	
MA2/ Groveland	Stuckey Rd (1605)	Lee Rd (1604)	Stuckey Lp (1606)	0.44	
MA2/ Groveland	Stuckey Lp (1606)	SR 50	SR 50	0.57	
MA2/ Groveland	Maxwell Av (1606A)	Stuckey Lp (1606)	DEAD END	0.15	
MA2/ Groveland	Empire Church Rd (1213)	Bay Lake Rd (0604)	Pomelo St	4.46	
MA2/ Groveland	Mattioda Rd (1113)	DEAD END	Empire Church Rd (1213)	0.94	
MA2/ Groveland	Anderson Rd (1317)	Empire Church Rd (1213)	SR 33	0.74	
MA2/ Groveland	Groveland Airport Rd (1220)	SR 33	END OF CO MAINT	0.36	
MA2 Groveland	American Wy (2325)	Independence Bv (2323)	OBrien Rd (2427)	0.97	
MA2 Groveland	Republic Dr (2223)	END OF CO MAINT	Independence Bv (2323)	0.66	
MA2 Groveland	Democracy St (2223A)	END OF CO MAINT	DEAD END	0.11	
MA2 Groveland	Lewis Grove Rd (2324)	END OF CO MAINT	Independence Bv (2323)	0.29	
MA2 Groveland	Allegiance Ct (2422)	Independence Bv (2323)	END OF CO MAINT	0.1	
MA2/ Groveland	Mt Pleasant Rd (1412)	Mascotte Empire Rd (1310)	SR50	1.76	
MA2/ Groveland	Carter Jones Rd (1309)	Bay Lake Rd (0604)	Mascotte Empire Rd (1310)	1.47	
MA2/ Groveland	Mascotte Empire Rd (1310)	Empire Church Rd (1310)	Pearl St	2.88	
MA2/ Groveland	Ag Rd (1311)	Mascotte Empire Rd (1310)	Mt Pleasant Rd (1412)	1.14	
MA2/ Groveland	Rester Rd (1312)	END OF CO MAINT	Ag Rd (1311)	0.5	
MA2, MA1 Clermont, Tavares	CR 561 (3047)	US Highway 27	State Road 19	12.65	
MA 2/ Clermont	Sweetwood Ln (2344A)	CR561 (3047)	Dead End	0.37	
MA 2/ Clermont	Sugarloaf Mountain Rd (2350)	CR561 (3047)	CR561A (2146)	3.67	
MA 2/ Clermont	Hunters Trace Ln (2251)	Dead End	Sugarloaf Mountain Rd (2350)	0.40	
MA 2/ Clermont	Sugarloaf Ct (2447)	Dead End	Sugarloaf Mountain Rd (2350)	0.12	
MA 2/ Clermont	Leatrice Dr (2244)	CR561 (3047)	Dead End	0.46	
MA 2/ Clermont	Cynthia Ln (2344)	CR561 (3047)	Dead End	0.32	
MA 2/ Clermont	Florantine Cr (2345)	Leatrice Dr (2244)	Dead End	0.15	
MA 2/ Clermont	Turnpike Rd (2338)	CR 561 (3047)	END OF CO MAINT	0.75	
MA 2/ Clermont	South Buckhill Rd (2439)	Turnpike Rd (2338)	Howey Cross Rd (2441)	2.64	
MA 2/ Clermont	Lake Montgomery Bv (2338A)	DEAD END	South Buckhill Rd (2439)	0.61	
MA 2/ Clermont	Sonoma Ridge Ln (2339)	South Buckhill Rd (2439)	DEAD END	0.42	
MA 2/ Clermont	Guilford Rd (2438)	South Buckhill Rd (2439)	END OF PVMNT	0.12	
MA 2/ Clermont	Bruce Hunt Rd (2541)	South Buckhill Rd (2439)	CR 561 (3047)	1.27	
MA 2/ Clermont	Howey Cross Rd (2441)	CR 561 (3047)	Arrowtree Bv (2436)	1.59	
MA 2/ Clermont	Angels Landing Ct (2437)	Howey Cross Rd (2441)	DEAD END	0.28	
MA 2/ Clermont	CR 455 (2354)	State Road 19	State Road 50	14.21	
MA 2/ Clermont	Ridgewood Ave	CR 455	DEAD END	0.73	
MA 2/ Clermont	Vinola Dr	DEAD END	Vinola Ln (1957)	0.95	
MA 2/ Clermont	Vinola Ln	Vinola Dr (1859)	Vinola Pl (1956)	0.25	
MA 2/ Clermont	Vinola Pl	DEAD END	Vinola Ln (1957)	0.45	
MA 2/ Clermont	Vinola Ct	Vinola Ln (1957)	DEAD END	0.32	
MA 2/ Clermont	Vista Verde Dr	DEAD END	Vista Belle Ct (2058)	0.6	
MA 2/ Clermont	Vista Belle Ct	DEAD END	Vista Verde Dr (2057)	0.3	
MA 2/ Clermont	Hartle Rd (1362)	Island Bv (1162)	Ray Goodgame Pkwy	0.72	
MA 2/ Clermont	Myers Ct (1261)	Hartle Rd (1362)	DEAD END	0.14	
MA 2/ Clermont	Lake Sherman Dr (1260)	Hartle Rd (1362)	DEAD END	0.08	
MA 2/ Clermont	Island Bv (1162)	Hartle Rd (1362)	END OF CO MAINT	0.75	
MA2/ Minneola	Trousdale St (2157)	CR455 (2354)	3rd Av (2257)	0.59	
MA2/ Minneola	3rd Ave (2257)	CR455 (2354)	Trousdale ST (2157)	1.06	
MA2/ Minneola	Ferndale Community Rd (2256)	CR455 (2354)	Dead End	0.10	
MA2/ Minneola	CR 561A (2146)	County Road 561	County Road 455	3.23	
MA2/ Minneola	Scrub Jay Rd (1946A)	Citrus Grove Rd (1946)	CR561A (2146)	1.60	
MA2/ Minneola	Sullivan Rd (2044)	US 27	SCRUB JAY LN	1.21	
MA2/ Minneola	Triple E Rd (2153)	End of County Maintenance	CR561A (2146)	1.12	
MA2/ Minneola	Grace Ridge Rd (2254)	CR455 (2354)	CR561A (2146)	0.44	
MA2/ Minneola	Bridges Glen Ln (2254A)	CR561A (2146)	Bridgedate Ct (2254B)	0.24	
MA2/ Minneola	Bridgedale Ct (2254B)	Dead End	Dead End	0.17	
MA2/ Minneola	North Hancock Road (1354)	FL Turnpike	CR 561A (2146)	1.19	
MA2/ Minneola	Citrus Grove Rd	Sidewalk Maintenance	Sidewalk Maintenance	0.82	
MA2/ Clermont	Old CR 50 (1364) / (1551)	North Hancock Road	Orange County Line	4.47	

MA2/ Clermont	Lake Blvd	Old Hwy 50	DEAD END	0.52	
MA2/ Clermont	Old Hwy 50	US 27	N. Hancock Rd	1.72	
MA2/ Clermont	Mohawk Rd.	Citrus Tower Blvd.	Old Hwy 50	0.50	
MA2/ Clermont	Blackstill Lake Rd.	Old Hwy 50	Fosgate Rd	1.62	
MA2/ Clermont	Fosgate Rd	Blackstill Lake Rd.	CR 455	1.66	
MA2/ Clermont	Hancock Rd (1254)	Hartwood Marsh Rd (0854)	Hooks St	2.96	
MA2/ Clermont	Johns Lake Rd	Hancock Rd	DEAD END	1.65	
MA2/ Clermont	Hartwood Marsh Road	Regency Hills Dr	Orange County Line	3.22	
MA2/ Clermont	Lovers Ln	Hartwood Marsh Rd	Hartwood Lp	0.18	
MA2/ Clermont	Heartwood Lp (0965A)	Lovers Ln (0965)	Lovers Ln (0965)	0.77	
MA2/ Clermont	Avalon Ridge Wy (0964)	DEAD END	Heartwood Lp (0965A)	0.08	
MA2/ Clermont	W. Phil C Peters Rd	End of County Maint.	Orange County Line	0.90	
MA2/ Clermont	Fox Meadow Tl (0766)	West Phil C Peters Rd (0769)	DEAD END	0.42	
MA2/ Clermont	Colt Ln (0769A)	West Phil C Peters Rd (0769)	DEAD END	0.44	
MA2/ Clermont	Quiet Ln (0665)	DEAD END	West Phil C Peters Rd (0769)	0.77	
MA2/ Clermont	Champagne Dr	Dead End	Dead End	0.32	
MA2/ Clermont	Flynn Ct	End of Concrete Median	Champagne Dr	0.22	
MA2/ Clermont	CR 561 / Lake Minneola Shores (17	Dianna Place	US Highway 27	4.01	
MA2/ Clermont	Jalarmy Rd (1838)	Lake Minneola Shores (1733)	Cherry Lake Rd (1829)	0.35	
MA2/ Clermont	East Apsawa Rd (2038)	CR 478/Cherry Lake Rd (1829)	US 27	1.86	
MA2/ Clermont	West Apsawa Rd (2035)	CR 478/Cherry Lake Rd (1829)	END OF CO MAINT	1.03	
MA2/ Clermont	CR 478 / Cherry Lake Road (1829)	State Road 19	Lakeview Oaks Drive	6.09	
MA2/ Groveland	Wilson Lake Py (2335)	CR 478/Cherry Lake Rd (1829)	US 27	2.96	
MA2/ Groveland	Jim Payne Rd (1618)	SR 19	Arnold Ave	0.25	
MA2/ Groveland	CR 565A (1629)	Eagles Crossing	Lake Minneola Shores/CR 561	2.43	
MA2/ Groveland	Silver Eagle Rd (1726)	CR 565A (1629)	Maravilla Way	1.21	
MA2/ Groveland	Max Hooks Rd (1429)	END OF CO MAINT	SR 50	1.39	
MA2/ Groveland	Timber Village Rd (1523)	SR 50	Cataldo Way	0.66	
MA2/ Groveland	CR 565A / Montevista Road (1225)	Pine Island Road	State Road 50	4.67	
MA2/ Groveland	Curtis Av (1422)	Division St (1421)	Montevista Rd (1225)	0.26	
MA2/ Groveland	Oak St (1421A)	Curtis Av (1422)	SR 50	0.23	
MA2/ Groveland	Division St (1421)	END OF CO MAINT	SR 50	0.25	
MA2/ Groveland	Phillips Rd (1024)	END OF CO MAINT	Montevista Rd (1225)	1.27	
MA2/ Groveland	Groveland Farms Rd (1023)	END OF CO MAINT	Phillips Rd (1024)	1.28	
MA2/ Groveland	Redwing Rd (1122)	SR 33	Phillips Rd (1024)	1.51	
MA2/ Groveland	East Redwing Rd (1125)	Phillips Rd (1024)	Montevista Rd (1225)	1.02	
MA2/ Groveland	Quail Lake Dr (1226)	END OF CO MAINT	Montevista Rd (1225)	0.19	
MA2/ Groveland	Gano Rd (1423)	Montevista Rd (1225)	EASTSIDE DR	0.24	
MA2/ Groveland	CR 565B / Pine Island (0926)	State Road 33	County Road 561	3.67	
MA2/ Clermont	Loghose Rd	CR 561	Lakeshore Dr	0.85	
MA2/ Clermont	Priebe Rd (0836B)	Log House Rd (0835)	END OF CO MAINT	0.25	
MA2/ Clermont	Lakeshore Dr	Amber Ave	CR 561	4.36	
MA2/ Clermont	Harder Rd	Bronson Rd	Lakeshore Dr	0.56	
MA2/ Clermont	Hull Rd (0942)	Lakeshore Dr (1040)	Dead End	1.37	
MA2/ Clermont	Crescent Ln (0837)	Lakeshore Dr (1040)	DEAD END	0.34	
MA2/ Clermont	Oswalt Rd (0840)	Lakeshore Dr (1040)	Edgewater Dr	1.98	
MA2/ Clermont	Browns Canal Dr	Oswalt Rd	South Glen Dr	0.12	
MA2/ Clermont	Edgewater Dr	Oswalt Rd	END OF CO MAINT	0.13	
MA2/ Clermont	Anderson Hill Rd (1146)	Lakeshore Dr (1040)	US 27	0.65	
MA2/ Clermont	Lake Louisa Rd (0847)	Hammock Ridge Rd (0945)	US 27	3.3	
MA2/ Clermont	East Lake Louisa Rd	Dead End	Hammock Ridge Rd	0.11	
MA2/ Clermont	CR 561 (0634)	State Road 33	12th Street	11.43	
MA2/ Clermont	Florida Boys Ranch Rd (0729)	SR 33	CR 561	3.52	
MA2/ Clermont	Laws Rd (0528)	SR 33	CR 561 (0634)	2.82	
MA2/ Clermont	Graceland Dr (0530A)	Lake Kirkland Dr (0530)	CR 561 (0634)	0.08	
MA2/ Clermont	Lake Kirkland Dr (0530)	CR 561 (0634)	DEAD END	0.31	
MA2/ Clermont	Oil Well Rd (0222)	END OF CO MAINT	SR 33	2.57	
MA2/ Clermont	Green Swamp Rd (0439)	CR 474 (0141)	END OF PAVEMENT	1.74	
MA2/ Clermont	Green Swamp Rd (0439)	CR 561 (0634)	END OF PAVEMENT	1.71	
MA2/ Clermont	Dwights Rd (0539)	Green Swamp Rd (0439)	SCRUB JAY LN	1.75	
MA2/ Clermont	Lake Nellie Rd (0542)	CR 561 (0634)	END OF PAVEMENT	2.46	
MA2/ Clermont	Colony Barn Rd (0639)	Lake Nellie Rd (0542)	END OF CO MAINT	0.61	
MA2/ Clermont	Berry Groves Rd (0421)	DEAD END	SR 33	2.02	
MA2/ Clermont	CR 474 (0141)	State Road 33	US Highway 27	8.64	
Total Miles:				231.86	

Maintenance Area	Roadside Inspection Sheet	Route Back	Route Ahead	Length	Inspection Notes
MA3/ TV, MD, EUS	Old 441	Dora Ave	Mcdonald St	4.58	
MA3/ TV, MD, EUS	Eudora Rd	Old Hwy 441	US 441	0.88	
MA3/ TV, MD, EUS	S. Mt. Homer Rd	Dora Ave	US 441	0.72	
MA3/ TV, MD, EUS	Mt. Homer Rd	US 441	Kurt St	1.17	
MA3/ TV, MD, EUS	David Walker Dr	US 441	Kurt St	1.08	
MA3/ TV, MD, EUS	Dillard Rd	Huffstetler Dr	US 441	0.27	
MA3/ TV, MD, EUS	Huffstetler Dr (4856)	David Walker Dr (4756)	KURT ST	0.58	
MA3/ TV, MD, EUS	Lakeshore Dr	Old 441	Donna St	4.15	
MA3/ TV, MD, EUS	Fairview Av	Lakeshore Dr (3960)	Old 441 (0500A)	0.56	
MA3/ TV, MD, EUS	Colley Dr (4055)	Lakeshore Dr (3960)	Lakeshore Dr (3960)	0.4	
MA3/ TV, MD, EUS	Lakeshore Dr (5154)	Lake Eustis Dr	Bay St	1.75	
MA3/ TV, MD, EUS	Lake Eustis Dr	32828 Lake Eustis Dr	Lakeshore Dr	0.95	
MA3/ NW Eustis	CR 44 (6068)	State Road 19	State Road 44B	5.08	
MA3/ NW Eustis	Bates Av (5771)	E CR 44	ESTES RD	0.87	
MA3/ NW Eustis	East Crooked Lake Dr (5069)	Old Eustis Rd (4672)	Country Club Dr	1.33	
MA3/ NW Eustis	Country Club Rd (5170)	East Crooked Lake Dr	END OF CO MAINT	0.85	
MA3/ NW Eustis	Waycross Av (5072)	Country Club Rd	SR 44B	0.98	
MA3/ NW Eustis	Abrams Rd (5371)	Waycross Av (5072)	CR 44	1.15	
MA3/ NW Eustis	East Lake Joanna Dr (5175)	Waycross Av (5072)	SR 44B	1.21	
MA3/ NW Eustis	Wesley Rd (5176)	Waycross Av (5072)	East Lake Joanna Dr (5175)	0.8	
MA3/ NW Eustis	Marshall Rd (5680)	SR 44	END OF CO MAINT	0.37	
MA3/ NW Eustis	CR 44A (6286)	County Road 44 Bypass	State Road 44	10.29	
MA3/ NW Eustis	Wiygul Rd (7581)	CR 44A (7077)	CR 439 (7483)	3.7	
MA3/ NW Eustis	Bill Collins Rd (6880)	CR 44A (6678)	Cathoun Rd (6581)	1.15	
MA3/ NW Eustis	Cathoun Rd (6581)	CR 44A (6286)	Bill Collins Rd (6880)	1.51	
MA3/ NW Eustis	North Thrill Hill Rd (6280)	CR 44A (6286)	Bill Collins Rd (6880)	1.5	
MA3/ NW Eustis	East Eldorado Lake Dr (6480)	CR 44A (6286)	North Thrill Hill Rd (6280)	1.31	
MA3/ NW Eustis	West Eldorado Dr (6379)	CR 44A (6678)	East Eldorado Lake Dr (6480)	0.49	
MA3/ NW Eustis	Thrill Hill Rd (5880)	SR 44	CR 44A (6286)	1.47	
MA3/ NW Eustis	Pony Trail Ct (5880A)	DEAD END	Thrill Hill Rd (5880)	0.13	
MA3/ NW Eustis	Reedy Rd (5881)	Thrill Hill Rd (5880)	END OF CO MAINT	0.5	
MA3/ NW Eustis	Lake Norris Rd (7187)	CR 44A (6286)	END OF CO MAINT	3.98	
MA3/ NW Eustis	Ebersole Rd (7688)	Lake Norris Rd (7187)	Mitchel Wy (7690)	0.79	
MA3/ NW Eustis	Mitchel Wy (7690)	Ebersole Rd (7688)	Harbor Wy (7690A)	0.97	
MA3/ NW Eustis	Harbor Wy (7690A)	Mitchel Wy (7690)	Windward Av (7691)	0.29	
MA3/ NW Eustis	Windward St (7691)	Harbor Wy (7690A)	Leeward St (7789)	0.5	
MA3/ NW Eustis	Pelican St (7790A)	Anchor Av (7790)	Windward Av (7691)	0.42	
MA3/ NW Eustis	Anchor Av (7790)	Pelican St (7790A)	Leeward St (7789)	0.2	
MA3/ NW Eustis	Leeward St (7789)	Bay Av (7689)	Windward Av (7691)	0.86	
MA3/ NW Eustis	Bay Av (7689)	Mitchel Wy (7690)	Leeward St (7789)	0.24	
MA3/ NW Eustis	Seventh St (6587C)	END OF CO MAINT	CR 44A (6286)	0.05	
MA3/ NW Eustis	Ranch Rd (6588)	CR 44A (6286)	END OF CO MAINT	0.78	
MA3/ NW Eustis	Leslye Ln (6589)	CR 44A (6286)	DEAD END	0.72	
MA3/ NW Eustis	Huff Rd (5991)	SR 44	CR 44A (6286)	1.66	
MA3/ NW Eustis	West Huff Rd (5789)	SR 44	Huff Rd (5991)	1.07	
MA3/ NW Eustis	CR 44A (6678) / (7077) / (7375)	County Road 44A	Skyline Drive	4.86	
MA3/ NW Eustis	CR 439 (7483)	State Road 44	County Road 42	7.75	
MA3/ Altoona	East Altoona Rd (8375)	SR 19	END OF PAVEMENT	0.69	
MA3/ Altoona	Big Oak Rd (8277)	CR 42 (8271)	East Altoona Rd	0.49	
MA3/ Altoona	Demko Rd (8371)	END OF CO MAINT	SR 19	0.81	
MA3/ Altoona	Boys Ranch Rd (8572)	DEAD END	SR 19	0.76	
MA3/ Altoona	Lake Dorr Rd (8676)	SR 19	END OF CO MAINT	0.82	
MA3/ Altoona	Cross Country Bv (8778)	Lake Dorr Rd (8676)	DEAD END	0.87	
MA3/ Astor	CR 445 (9285)	State Road 19	County Road 445A	10.81	
MA3/ Astor	CR 445A (9482)	State Road 19	State Road 40	4.10	
MA3/ Astor	Astor Park Cutoff (9685B)	CR 445A (9482)	SR 40	0.12	
MA3/ Astor	Astor Transfer Station Rd (9685A)	END OF CO MAINT	SR 40	0.25	
MA3/ Astor	Lightfoot Rd (9685)	SR 40	Little Creek Ln (9685C)	0.51	
MA3/ Astor	Little Creek Ln (9685C)	END OF CO MAINT	Lightfoot Rd (9685)	0.25	
MA3/ Astor	River Rd (9787)	SR 40	Alligator Rd (97880)	1.37	
MA3/ Astor	Gopher Rd (9787D)	TYTY RD	River Rd (9787)	0.06	
MA3/ Astor	Alligator Rd (97880)	River Rd (9787)	Fox Rd (9787H)	0.3	
MA3/ Astor	Fox Rd (9787H)	River Rd (9787)	DEAD END	0.88	
MA3/ Astor	Fern Rd (9787I)	Panther Rd (9787Q)	River Rd (9787)	0.44	
MA3/ Astor	Panther Rd (9787Q)	River Rd (9787)	Fern Rd (9787I)	0.32	
MA3/ Astor	Alleycat Rd (9787P)	River Rd (9787)	Fern Rd (9787I)	0.32	
MA3/ Astor	Armadillo Rd (9787O)	River Rd (9787)	Fern Rd (9787I)	0.32	
MA3/ Astor	Bobcat Rd (9787N)	River Rd (9787)	Fern Rd (9787I)	0.32	
MA3/ Astor	Palmetto Rd (9787M)	Bobcat Rd (9787N)	Deer Rd (9787K)	0.09	
MA3/ Astor	Coon Rd (9787L)	River Rd (9787)	Palmetto Rd (9787M)	0.22	
MA3/ Astor	Deer Rd (9787K)	River Rd (9787)	Fern Rd (9787I)	0.32	
MA3/ Astor	Ermine Rd (9787J)	River Rd (9787)	Fern Rd (9787I)	0.32	
MA3/ Astor	Blue Creek Rd (9787A)	Gopher Rd (9787D)	West Otter Rd (9887)	0.75	
MA3/ Astor	West Otter Rd (9887)	Basin Dr (9887A)	Pecan Rd (9887B)	0.17	
MA3/ Astor	Basin Dr (9887A)	West Otter Rd (9887)	END OF CO MAINT	0.11	
MA3/ Astor	Airport Rd (9786)	Blue Creek Rd (9787A)	Chestnut Rd (9787E)	0.05	
MA3/ Astor	Chestnut Rd (9787E)	DEAD END	END OF CO MAINT	0.1	
MA3/ Astor	Branch Rd (9787F)	Chestnut Rd (9787E)	Otter Rd (9787G)	0.16	
MA3/ Astor	Otter Rd (9787G)	Branch Rd (9787F)	DEAD END	0.1	
MA3/ Astor	Pecan Rd (9887B)	END OF PAVEMENT	DEAD END	0.06	
MA3/ Astor	Possum Rd (9787B)	Blue Creek Rd (9787A)	Hyacinth Rd (9787C)	0.49	
MA3/ Astor	Maple Rd (9887D)	Possum Rd (9787B)	Mink Rd (9887C)	0.3	

MA3/ Astor	Mink Rd (9887C)	DEAD END	Maple Rd (9887D)	0.16	
MA3/ Astor	Elm Rd (9887E)	Possum Rd (9787B)	DEAD END	0.31	
MA3/ Astor	Water Oak Rd (9888)	Possum Rd (9787B)	DEAD END	0.29	
MA3/ Astor	Tree Rd (97881)	Possum Rd (9787B)	DEAD END	0.2	
MA3/ Astor	Hickory Rd (9888A)	DEAD END	Tree Rd (97881)	0.19	
MA3/ Astor	Hyacinth Rd (9787C)	River Rd (9787)	Wildhog Rd (9788G)	0.17	
MA3/ Astor	Wildhog Rd (9788G)	Hyacinth Rd (9787C)	Redbud Rd (9788K)	0.11	
MA3/ Astor	Redbud Rd (9788K)	Wildhog Rd (9788G)	Holly Rd (9788L)	0.14	
MA3/ Astor	Holly Rd (9788L)	DEAD END	Redbud Rd (7711A)	0.1	
MA3/ Astor	Hazelnut Rd (9788J)	Wildhog Rd (9788G)	Holly Rd (9788L)	0.16	
MA3/ Astor	Acorn Rd (9788H)	Wildhog Rd (9788G)	DEAD END	0.16	
MA3/ Astor	Bonnet Rd (9788M)	Hyacinth Rd (9787C)	DEAD END	0.1	
MA3/ Astor	Snail Rd (9788N)	Hyacinth Rd (9787C)	Sawgrass Rd	0.09	
MA3/ Astor	Sixth St (9788)	SR 40	Pearl St (9788A)	0.18	
MA3/ Astor	Pearl St (9788A)	END OF CO MAINT	END OF CO MAINT	0.39	
MA3/ Astor	Carl St (9788B)	PEARL ST	DEAD END	0.21	
MA3/ Astor	Sam St (9788C)	Pearl St (9788A)	DEAD END	0.21	
MA3/ Astor	Keith St (9788D)	Pearl St (9788A)	DEAD END	0.21	
MA3/ Astor	Carrol St (9788E)	Pearl St (9788A)	DEAD END	0.2	
MA3/ Astor	Lee St (9788F)	Pearl St (9788A)	DEAD END	0.2	
MA3/ Astor	Holiday Cr (9789B)	Holiday Rd (9789A)	DEAD END	0.07	
MA3/ Astor	Holiday Rd (9789A)	Holiday Cr (9789B)	DALE CR	0.17	
MA3/ Astor	Front St (9690A)	Butler St (9690)	SR 40	0.22	
MA3/ Astor	East Pearl St (9789)	Butler St (9690)	DEAD END	0.07	
MA3/ Astor	Butler St (9690)	SR 40	Butler St (9690)	0.32	
MA3/ Astor	Claire St (9689)	Loyd St (9689A)	Butler St (9690)	0.26	
MA3/ Astor	Loyd St (9689A)	First St (9689B)	Claire St (9689)	0.18	
MA3/ Astor	First St (9689B)	Drive No 1 (9689C)	Butler St (9690)	0.32	
MA3/ Astor	Drive No 1 (9689C)	First St (9689B)	Riverview Dr (9689D)	0.21	
MA3/ Astor	Riverview Dr (9689D)	DEAD END	Drive No 1 (9689C)	0.13	
MA3/ Astor	North George St (9688A)	Third St (9689E)	Alco Rd (9588)	0.25	
MA3/ Astor	Third St (9689E)	DEAD END	SR 40	1.38	
MA3/ Astor	Ann St (9688C)	Fifth St (9688)	First St (9689B)	0.25	
MA3/ Astor	West Loyd St (9688B)	Alco Rd (9588)	Third St (9689E)	0.28	
MA3/ Astor	Alco Rd (9588)	SR 40	END OF CO MAINT	4.17	
MA3/ Astor	Dexter Rd (9589)	Alco Rd (9588)	END OF CO MAINT	1.16	
MA3/ Astor	Maxwell St (9688D)	Alco Rd (9588)	Alco Rd (9588)	0.26	
MA3/ Astor	Williams St (9688E)	Maxwell St (9688D)	Maxwell St (9688D)	0.07	
MA3/ Umatilla	CR 450 / Collins St (7978)	State Road 19	County Road 42	3.42	
MA3/ Umatilla	CR 450A (7270)	Marshall St	County Road 44A	2.21	
MA3/ Umatilla	CR 450 / Ocala St (7850)	Marion County Line	611 Ocala St	4.84	
MA3/ Mount Dora	Round Lake Rd	Orange County Line	Wolf Branch Rd	2.01	
MA3/ Mount Dora	Birr Ct	Round Lake Rd (4183)	Round Lake Rd (4183)	0.49	
MA3/ Mount Dora	Coronado Somerset Dr	Round Lake Rd (4183)	DEAD END	1.02	
MA3/ Mount Dora	S Coronado Dr	DEAD END	Coronado Somerset Dr (4083)	0.34	
MA3/ Mount Dora	Wolf Branch Rd	US 441	CR 437	4.65	
MA3/ Mount Dora	Scenic Hills Dr	Wolfbranch Rd	Dead End	1.01	
MA3/ Mount Dora	Britt Rd (4981)	Wolf Branch Rd (4583)	SR 44	2.62	
MA3/ Mount Dora	Evergreen Ct (4582)	Britt Rd (4981)	Division St (1421)	0.33	
MA3/ Mount Dora	Division St (4582A)	Wolf Branch Rd (4583)	END OF CO MAINT	0.1	
MA3- Sorrento	Sorrento Ave	22434 SR 46	CR 46A	4.11	
MA3- Sorrento	Swan Rd	END OF CO MAINT	Sorrento Ave	0.63	
MA3- Sorrento	Orange St	Franklin Ave	Wolfbranch Rd	0.73	
MA3- Sorrento	Vine St	Sorrento Ave	Wolfbranch Rd	0.48	
MA3- Sorrento	Oak Ave	Vine St	Orange St	0.36	
MA3- Sorrento	Summit St	Franklin Ave	Oak Ave	0.48	
MA3- Sorrento	Lawrence St	Sorrento Ave	Oak Ave	0.23	
MA3- Sorrento	Lake Ave	Vine St	Lawrence St	0.24	
MA3- Sorrento	Church St	Central Ave	Oak Ave	0.36	
MA3- Sorrento	Brooklyn Ave	Vine St	Church St	0.12	
MA3- Sorrento	Osgood	Doane Ave	Lake Ave	0.12	
MA3- Sorrento	Doane Ave	Vine St	Lawrence St	0.24	
MA3- Sorrento	Central Ave	CR 437	Lawrence St	0.36	
MA3- Sorrento	Vine St	Franklin Ave	Central Ave	0.12	
MA3- Sorrento	Franklin Ave	Vine St	Orange St	0.37	
MA3- Sorrento	Long Acres Dr (4487A)	SR46	Hilldale Av (4486E)	0.27	
MA3- Sorrento	Hilldale Av (4486E)	Dead End	Long Acres Rd (4487A)	0.26	
MA3- Sorrento	Heavenly Way (4486D)	End of County Maintenance	Dead End	0.11	
MA3- Sorrento	Carroll Av (4387)	Dead End	Dead End	0.32	
MA3- Sorrento	Mt Plymouth Lp (4488)	SR46	SR46	0.33	
MA3- Sorrento	Westward Ho Av (4288A)	CR 435 (3888)	Sorrento Ave	0.84	
MA3- Sorrento	Carnoustie Dr (4188B)	Apawamis Dr (4088)	CR 435 (3888)	0.39	
MA3- Sorrento	Westchester Av (4188)	Carnoustie Dr (4188B)	Glen Eagles St (4288B)	0.19	
MA3- Sorrento	St Anne St (4188A)	Westchester Av (4188)	Westward Ho Av (4288A)	0.16	
MA3- Sorrento	Deal Dr (4288)	Westward Ho Av (4288A)	Sorrento Ave	0.73	
MA3- Sorrento	Flossmoor St (4188D)	DEAD END	Westward Ho Av (4288A)	0.09	
MA3- Sorrento	Walton Heath Av (4388A)	Deal Dr (4288)	Sorrento Ave	0.23	
MA3- Sorrento	Apawamis Dr (4088)	Dubsdread Dr (3988)	Niblic St (4187)	0.45	
MA3- Sorrento	Niblic St (4187)	Apawamis Dr (4088)	Teho St (4187A)	0.09	
MA3- Sorrento	Alcrest Av (4087)	Adair Av (3987)	Carnoustie Dr (4188B)	0.55	
MA3- Sorrento	Quaker Ridge Av (3987E)	DEAD END	Alcrest Av (4087)	0.24	
MA3- Sorrento	Thornhill Dr (3987F)	REDWOOD AV	Seaforth Dr (3987A)	0.16	
MA3- Sorrento	Adair Av (3987)	CR 437 (3986)	Dubsdread Dr (3988)	1.33	
MA3- Sorrento	Rainey Rd (3887)	END OF CO MAINT	Adair Av (3987)	0.4	

MA3- Sorrento	Adel St (4388E)	Fidra Av (4388C)	SR 46	0.06	
MA3- Sorrento	CR 435	Orange County Line	Sorrento Av	1.67	
MA3- Sorrento	Dubsdread Dr (3988)	Adair Av (3987)	CR 435 (3888)	0.3	
MA3- Sorrento	St Andrews Bv (3989)	Timuquana Dr (3889)	Prestwick Av (4090)	0.32	
MA3- Sorrento	Sackamaxon Dr (4289)	Lochmore Cr (4188C)	Prestwick Av (4090)	0.71	
MA3- Sorrento	Niles St (4488A)	SR46	End of County Maintenance	0.36	
MA3- Sorrento	Hojin St (4489)	SR46	Dead End	0.21	
MA3- Sorrento	CR 46A	SR44	Park Entrance	3.20	
MA3- Sorrento	Cypress Mill Rd	SR 46	Sleepy Bear Ln	1.26	
MA3- Sorrento	Red Hibiscus Ct	Cypress Mill Rd	Dead End	0.41	
MA3- Sorrento	Deerwood Farms Rd	SR 46	Dead End	0.73	
MA3- Sorrento	Sleepy Bear Ln	Dead End	SR 46	1.76	
MA3- Sorrento	Arundel Wy (5189)	Dead End	CR46A	0.63	
MA3- Sorrento	Little Hampton Ct (5189A)	End of County Maintenance	Arundel Wy (5189)	0.38	
MA3- Sorrento	Seminole Springs Bv (5489)	CR46A (4891)	SR44	0.58	
MA3- Sorrento	Droty Spring	CR 46A	Dead End	0.82	
MA3- Sorrento	Sahara Ct	CR 46A	Both Dead Ends	0.40	
MA3- Sorrento	Camp Challenge Rd (4490)	END OF CO MAINT	CR 46A	0.25	
MA3- Sorrento	CR 437 (3986) / (5386)	Orange County Line	County Road 44A	6.22	
MA3- Sorrento	Greentree Ln (6186)	Dead End	CR437 (5386)	0.55	
MA3- Sorrento	Leonard Way (6087)	CR437 (5386)	Dead End	0.75	
MA3- Sorrento	Appaloosa Tl (4987)	Shetland Tl (4787)	Windy Oak (4987A)	0.56	
MA3- Sorrento	Shetland Tl (4787)	CR437 (3986)	Gere Ln (4787C)	0.61	
MA3- Sorrento	Gere Ln (4787C)	Shetland Tl (4787)	Dead End	0.25	
MA3- Sorrento	Thoroughbred Tl (4787A)	Dead End	Dead End	0.81	
MA3- Sorrento	Welsh Tl (4787B)	Shetland Tl (4787)	Dead End	0.50	
MA3- Sorrento	Palamino Tl (4887)	CR437 (5386)	Welsh Tl (4787B)	0.42	
MA3- Sorrento	Rolling Oak Rd (5087)	CR437 (5386)	Windy Oak (4987A)	1.17	
MA3- Sorrento	Glenn Oak Av (4987B)	Rolling Oak Rd (5087)	Dead End	0.06	
MA3- Sorrento	Windy Oak St (4987A)	Rolling Oak Rd (5087)	Dead End	0.86	
MA3- Sorrento	Integrity Way (4886)	Equestrian Tl	CR437 (5386)	0.57	
MA3- Sorrento	Strawberry Av (4486B)	Sixth St (4486C)	CR437 (5386)	0.19	
MA3- Sorrento	Sixth St (4486C)	End of County Maintenance	Strawberry Av (4486B)	0.05	
MA3- Wekiva	Bear Pond Dr	SR 46	Dead End	0.54	
MA3- Wekiva	Wekiva Pines Bv (4498)	Bear Pond Dr	Dead End	0.86	
MA3- Wekiva	Whispering Pines Ct (4498A)	Dead End	Wekiva Pines Bv (4498)	0.08	
MA3- Wekiva	Quail Hollow Rd (4498B)	End of County Maintenance	Wekiva Pines Bv (4498)	0.16	
MA3- Wekiva	Wekiva River Rd (4298)	End of County Maintenance	SR46	1.48	
MA3- Wekiva	Wacassa Tl (4298A)	Wekiva River Rd (4298)	Nocatee Tl (4198B)	0.50	
MA3- Wekiva	Okaloosa Tl (4198A)	Wekiva River Rd (4298)	Dead End	0.89	
MA3- Wekiva	Holopaw Tl (4198)	Wekiva River Rd (4298)	Nocatee Tl (4198B)	0.43	
MA3- Wekiva	Chipola Tl (4098B)	Wekiva River Rd (4298)	Nocatee Tl (4198B)	0.43	
MA3- Wekiva	Nocatee Tl (4198B)	Dead End	Dead End	0.53	
MA3/Eustis/ Pine Lakes	Tanglewood Dr (6092)	SR44	Dead End	0.24	
MA3/Eustis/ Pine Lakes	Reserve Dr (6594)	SR44	Dead End	0.33	
MA3/Eustis/ Pine Lakes	Rachel Ln (6695)	SR44	End of County Maintenance	0.47	
MA3/Eustis/ Pine Lakes	Brantley Branch Rd (6797)	SR44	End of County Maintenance/Paveme	0.51	
MA3/Eustis/ Pine Lakes	Benton Dr (7897F)	SR44	SR44	0.34	
MA3/Eustis/ Pine Lakes	Overlook Dr (7898C)	Hillcrest Dr (7898D)	Lake Dr (7898A)	0.24	
MA3/Eustis/ Pine Lakes	South Lake Dr (7898B)	Lake Dr (7898A)	Lake Dr (7898A)	0.24	
MA3/Eustis/ Pine Lakes	Hillcrest Dr (7898D)	End of County Maintenance	Forest Dr (7498)	0.28	
MA3/Eustis/ Pine Lakes	Forest Dr (7498)	End of County Maintenance	Hillcrest Dr (7898D)	1.42	
MA3/Eustis/ Pine Lakes	Laurel Ct (7598)	Forest Dr (7498)	Dead End	0.23	
MA3/Eustis/ Pine Lakes	Lakeview Dr (7898)	SR44	End of County Maintenance	0.15	
MA3/Eustis/ Pine Lakes	Lake Dr (7898A)	SR44	End of County Maintenance	0.44	
MA3/Eustis/ Pine Lakes	Oak Av (7798)	SR44	County Rd (7798A)	0.28	
MA3/Eustis/ Pine Lakes	Country Rd (7798A)	Oak Av (7798)	Swift Rd (7798B)	0.42	
MA3/Eustis/ Pine Lakes	Swift Rd (7798B)	End of County Maintenance	Country Rd (7798A)	2.02	
MA3/Eustis/ Pine Lakes	Spruce Dr (7897G)	Beach Rd (7897H)	SR44	0.26	
MA3/Eustis/ Pine Lakes	Beach Rd (7897H)	Spruce Dr (7897G)	End of Pavement	0.21	
MA3/Eustis/ Pine Lakes	Pinecrest Rd (7997B)	Beach Rd	Dead End	0.22	
MA3/Eustis/ Pine Lakes	Pine Rd (8099)	SR44	End of County Maintenance	0.61	
MA3/Eustis/ Pine Lakes	Highland Lakes Rd (8198M)	Dogwood Av (8198K)	SR44	0.56	
MA3/Eustis/ Pine Lakes	Dogwood Av (8198K)	Dead End	End of Pavement	0.26	
MA3/Eustis/ Pine Lakes	Division St (8198L)	End of County Maintenance	Dogwood Av (8198K)	0.87	
MA3/Eustis/ Pine Lakes	Cherry Av (8198J)	Dead End	Dead End	0.25	
MA3/Eustis/ Pine Lakes	Beech Av (8198I)	Dead End	Dead End	0.25	
MA3/Eustis/ Pine Lakes	Ash Av (8198H)	Dead End	Dead End	0.25	
MA3/Eustis/ Pine Lakes	Ponderosa Av (8599)	Dead End	SR44	1.53	
MA3/Eustis/ Pine Lakes	Chippewa Av (8498)	Dead End	Ponderosa Av (8599)	0.65	
MA3/Eustis/ Pine Lakes	Natchez St (8499)	Dead End	Ponderosa Av (8599)	0.65	
MA3/Eustis/ Pine Lakes	Choctaw St (8599A)	Ponderosa Av (8599)	Dead End	0.20	
MA3/Eustis/ Pine Lakes	Tomohawk Tl (8699)	Dead End	SR44	0.58	
MA3/Eustis/ Pine Lakes	Cummer Rd (8799)	SR44	End of County Maintenance	1.24	
MA3/Eustis/ Pine Lakes	Crows Bluff Rd (8999)	SR 44	CR 42 (8990)	0.57	

MA3/ Altoona/ Paisley	CR 42 (8990) (8181) (8271)	Marion County Line	State Road 44	19.27	
MA3/ Royal Trails	Royal Trails Road (7997)	State Road 44	Seagrape Avenue	4.15	
MA3/ Royal Trails	Wildflower Way (7697A)	Royal Trails Road	End of County Maintenance	0.44	
MA3/ Royal Trails	Greenbrier Street (7697)	Coconut Avenue	Royal Trails Road	0.70	
MA3/ Royal Trails	Coconut Avenue (7597)	Wildflower Way	End of County Maintenance	0.15	
MA3/ Royal Trails	Redoak Avenue (7797)	Jericho Trail	Royal Trails Road	0.43	
MA3/ Royal Trails	Jericho Trail (7696A)	End of Pavement	Dead End	0.31	
MA3/ Royal Trails	Poppy Avenue (7797D)	Jericho Trail	Flag Street	0.18	
MA3/ Royal Trails	Flag Street (7797E)	Dead End	Dead End	0.11	
MA3/ Royal Trails	Redgum Court (7897B)	Royal Trails Road	Dead End	0.07	
MA3/ Royal Trails	Aster Court (7897C)	Royal Trails Road	Dead End	0.09	
MA3/ Royal Trails	Maggie Jones Road (8190)	End of Pavement	CR 42	2.34	
MA3/ Royal Trails	Teak Avenue (7997A)	Royal Trails Road	Dead End	0.06	
MA3/ Royal Trails	Daffodil Avenue (8097A)	Royal Trails Road	Daffodil Court	0.12	
MA3/ Royal Trails	Daffodil Court (8097B)	Dead End	Dead End	0.16	
MA3/ Royal Trails	West Thyme Avenue (8097C)	Royal Trails Road	Dead End	0.58	
MA3/ Royal Trails	West Thyme Court (8097D)	West Thyme Avenue	Dead End	0.09	
MA3/ Royal Trails	Thyme Court (8097E)	West Thyme Avenue	Dead End	0.09	
MA3/ Royal Trails	Shady Rose Court (8097F)	West Thyme Avenue	Dead End	0.06	
MA3/ Royal Trails	Poinciana Street (8097)	Tamarac Street	Alder Avenue	1.31	
MA3/ Royal Trails	Alder Avenue (7998)	Poinciana Street	Dead End	0.72	
MA3/ Royal Trails	Alder Way (7998A)	Alder Avenue	Dead End	0.18	
MA3/ Royal Trails	Alder Court (7998B)	Alder Avenue	Dead End	0.11	
MA3/ Royal Trails	Apple Street (7998D)	Alder Avenue	East Thyme Avenue	0.45	
MA3/ Royal Trails	East Thyme Avenue (8098B)	Dead End	Dead End	0.50	
MA3/ Royal Trails	Ligustrum Street (8098C)	East Thyme Avenue	Dead End	0.16	
MA3/ Royal Trails	Datura Street (8098D)	East Thyme Avenue	Dead End	0.18	
MA3/ Royal Trails	Aspen Street (8098E)	Alder Avenue	Dead End	0.89	
MA3/ Royal Trails	Aspen Court (8098F)	Aspen Street	Dead End	0.08	
MA3/ Royal Trails	Nutmeg Avenue (8198)	Dead End	Dead End	1.01	
MA3/ Royal Trails	Mango Street (8198A)	Dead End	Dead End	0.27	
MA3/ Royal Trails	Iris Street (8198B)	Nutmeg Avenue	Dead End	0.06	
MA3/ Royal Trails	Cassia Street (8198C)	Nutmeg Avenue	Dead End	0.18	
MA3/ Royal Trails	Lily Street (8198D)	Nutmeg Avenue	Dead End	0.06	
MA3/ Royal Trails	Abele Street (8198E)	Nutmeg Avenue	Dead End	0.18	
MA3/ Royal Trails	Dahlia Street (8198F)	Larkspur Avenue	Dead End	0.43	
MA3/ Royal Trails	Dahlia Court (8198G)	Dahlia Street	Dead End	0.15	
MA3/ Royal Trails	Locust Street (8098H)	Larkspur Avenue	Nutmeg Avenue	0.24	
MA3/ Royal Trails	Larkspur Avenue (8098G)	Dead End	Dead End	0.25	
MA3/ Royal Trails	East Veronica Avenue (8098)	Apple Street	Dead End	0.31	
MA3/ Royal Trails	Balsam Street (7998C)	Veronica Avenue	Dead End	0.21	
MA3/ Royal Trails	West Veronica Avenue (8098I)	Persimmon Street	Apple Street	0.30	
MA3/ Royal Trails	Veronica Court (8098A)	West Veronica Avenue	Dead End	0.05	
MA3/ Royal Trails	Persimmon Street (7998E)	Alder Avenue	Dead End	0.40	
MA3/ Royal Trails	Hawthorn Avenue (8097H)	Poinciana Street	Persimmon Street	0.26	
MA3/ Royal Trails	Banana Street (8097G)	Poinciana Street	Dead End	0.14	
MA3/ Royal Trails	Vitex Avenue (8197)	Poinciana Street	Dead End	0.26	
MA3/ Royal Trails	Vitex Court (8197A)	Vitex Avenue	Dead End	0.10	
MA3/ Royal Trails	Viola Avenue (8097I)	Poinciana Street	Dead End	0.20	
MA3/ Royal Trails	Viola Way (8097J)	Viola Avenue	Dead End	0.14	
MA3/ Royal Trails	Taramac Street (8197C)	Dead End	Dead End	0.62	
MA3/ Royal Trails	Violet Avenue (8197B)	Tamarac Street	Royal Trails Road	0.12	
MA3/ Royal Trails	Saffron Avenue (8297)	End of Pavement	Dead End	0.94	
MA3/ Royal Trails	West Saffron Court (8297C)	Saffron Avenue	Dead End	0.10	
MA3/ Royal Trails	West Cashew Court (8297D)	Saffron Avenue	Dead End	0.12	
MA3/ Royal Trails	Cashew Street (8298A)	Cameron Lane	Quince Avenue	0.53	
MA3/ Royal Trails	East Cashew Court (8298E)	Saffron Avenue	Dead End	0.14	
MA3/ Royal Trails	East Saffron Court (8298F)	Saffron Avenue	Dead End	0.13	
MA3/ Royal Trails	Fir Street (8298G)	Saffron Avenue	Tulip Avenue	0.24	
MA3/ Royal Trails	Tulip Avenue (8298H)	Fir Street	Dead End	0.26	
MA3/ Royal Trails	Chinaberry Street (8298)	Chinaberry Way	Dead End	1.07	
MA3/ Royal Trails	Quince Avenue (8297A)	Royal Trails Road	Dead End	0.85	
MA3/ Royal Trails	Chinaberry Court (8298D)	Chinaberry Street	Dead End	0.08	
MA3/ Royal Trails	Chinaberry Way (8298C)	Dead End	Dead End	0.11	
MA3/ Royal Trails	Kumquat Avenue (8298B)	Cashew Street	Dead End	0.37	
MA3/ Royal Trails	Cinnamon Avenue (8397A)	Royal Trails Road	Apricot Avenue	0.12	
MA3/ Royal Trails	Apricot Avenue (8397)	Seagrape Avenue	Seagrape Avenue	1.05	
MA3/ Royal Trails	East Bluebell Avenue (8397D)	Apricot Avenue	Dead End	0.16	
MA3/ Royal Trails	Banyan Street (8397E)	East Bluebell Avenue	Seagrape Avenue	0.18	
MA3/ Royal Trails	Seagrape Avenue (8397H)	Apricot Avenue	Dead End	0.76	
MA3/ Royal Trails	Honeysuckle Street (8397C)	West Bluebell Avenue	Seagrape Avenue	0.18	
MA3/ Royal Trails	West Bluebell Avenue (8397B)	Apricot Avenue	Dead End	0.21	
MA3/ Royal Trails	Apricot Way (8397G)	Apricot Avenue	Dead End	0.15	
				<b>Total Mile:</b>	<b>255.61</b>
				<b>Total Miles (ALL AREAS):</b>	<b>769.16</b>



**MODIFICATION OF CONTRACT**

Modification Number: Eleven (11) Effective Date: 12/9/2024	Contract Number: 22-711 Title: Roadside Mowing and Litter Removal Services Effective Date: 04/01/2022
Contracting Officer: Gretchen Bechtel, CPPB E-mail: Gretchen.bechtel@LakeCountyFL.gov Telephone Number: 352-343-9765	Contractor Name and Address:  Name: Aero Groundtek, LLC Address: 858 Maquire Rd City: Ocoee, FL 34761 ATTENTION: tbrackett@outworxgroup.com
Issued By: <p align="center">Procurement Services          Lake County Administration Building          315 W. Main St., Suite 441          Tavares, Florida 32778-7800</p>	

**INSTRUCTIONS:** Contractor shall sign Signature Block showing acceptance of the below written modification and return this form to Procurement Services within ten (10) days after receipt. Once fully executed, a copy of this modification will be returned to the Contractor to attach to the original Contract.

**DESCRIPTION OF MODIFICATION:** Contract modification to ADD term 4 cycle dates and service locations highlighted in yellow per the attached.

Term 4	Mowing Cycle Dates		Trash Cycle Dates		
	Start Date	End Date	Start Date	End Date	
Cycle #1	3/31/2025	4/27/2025			
Cycle #2	4/28/2025	5/25/2025	10/13/2025	11/9/2025	Cycle #8
Cycle #3	5/26/2025	6/22/2025	11/10/2025	12/7/2025	Cycle #9
Cycle #4	6/23/2025	7/20/2025	12/8/2025	1/4/2026	Cycle #10
Cycle #5	7/21/2025	8/17/2025	1/5/2026	2/1/2026	Cycle #11
Cycle #6	8/18/2025	9/14/2025	2/2/2026	3/1/2026	Cycle #12
Cycle #7	9/15/2025	10/12/2025	3/2/2026	3/29/2026	Cycle #13

<p align="center"><b>CONTRACTOR SIGNATURE BLOCK</b></p> Signature: _____ Print Name: <u>Tom Brackett</u> Title: <u>CEO</u> Date: <u>10/29/2024</u> E-mail: <u>tbrackett@outworxgroup.com</u> Secondary E-mail: _____	<p align="center"><b>LAKE COUNTY SIGNATURE BLOCK</b></p> Signature: _____ Print Name: <b>Gretchen Bechtel,</b> Title: <b>Contracting Officer II</b> Date: _____ Digitally signed by Gretchen Bechtel, Contracting Officer II Date: 2024.10.29 14:22:46 -04'00'
---	---

Distribution:  
 Original – Bid File  
 Copy – Contractor  
 Contracting Officer

## Roadside Inspection Sheet

Modification #11

Maintenance Area	Road Name	Route Back	Route Ahead	Length	Date Serviced
MA1/ Lisbon N LSBG	CR 452 (6743)	State Road 19	Marion County Line	10.2	
MA1/ Lisbon N LSBG	Apiary Rd	CR 44 (6143)	CR 452 (6743)	1.24	
MA1/ Lisbon N LSBG	South Fish Camp	Dead End	County Road 452 (6743)	1.2	
MA1/ Lisbon N LSBG	Donovan Ln	South Fish Camp Rd	Dead End	0.25	
MA1/ Lisbon N LSBG	Grand Island Shores Rd	Chain O Lakes Rd	End of County Maint.	1.25	
MA1/ Lisbon N LSBG	Chain O Lakes Rd	Grand Island Shores Rd (6249)	CR 44 (6143)	0.34	
MA1/ Lisbon N LSBG	CR 19A	CR 452	SR19	1.11	
MA1/ Lisbon N LSBG	Bobwhite Bv (6939B)	Quail Ridge Cr (6939)	CR452 (6743)	0.24	
MA1/ Lisbon N LSBG	Quail Ridge Cir (6939)	Dead End	Felkins Rd (6938)	0.76	
MA1/ Lisbon N LSBG	Pheasant Tl (6939C)	Quail Ridge Cr (6939)	Quail Ridge Cr (6939)	0.25	
MA1/ Lisbon N LSBG	Sandpiper Dr (7039)	CR452 (6743)	End of County Maintenance	0.13	
MA1/ Lisbon N LSBG	Emeralda Av (6335)	CR44 (7528)	Emeralda Island Rd (7528)	0.77	
MA1/ Lisbon N LSBG	Jackson River Rd (7825)	Dead End	Emeralda Island Rd (7528)	0.18	
MA1/ Lisbon N LSBG	Emeralda Island Rd (7528)	Emeralda Av (6335)	CR452 (6743)	7.99	
MA1/ Lisbon N LSBG	N Emeralda Island Rd (8031)	Emeralda Island Rd (7528)	Dead End	0.80	
MA1/ Lisbon N LSBG	N Em-En-El Grove Rd (8134)	North Emeralda Island Rd (8031)	Dead End	1.18	
MA1/ Lisbon N LSBG	Goose Prairie Rd (6737)	Emeralda Av (6335)	CR452 (6743)	1.87	
MA1/ Lisbon N LSBG	Felkins Rd (6938)	Goose Prairie Rd (6737)	CR452 (6743)	0.76	
MA1/ Lisbon N LSBG	S Em-En-El Grove Rd (7837)	CR452 (6743)	Thomas Boat Landing Rd (7940)	1.22	
MA1/ Lisbon N LSBG	Em-En-El Grove Rd (8037)	CR452 (6743)	Thomas Boat Landing Rd (7940)	1.43	
MA1/ Lisbon N LSBG	Thomas Boat Landing Rd (7940)	Dead End	End of County Maintenance	2.17	
MA1/ Lady Lake	CR 25 (7804)	US Highway 27/ US Highway 441	Marion County Line	2.55	
MA1/ Lady Lake	Smitty Rd (7906)	CR25 (7804)	Marion County Rd (8010)	1.50	
MA1/ Lady Lake	Haywood Grove Rd (8109)	Marion County Rd (8010)	Marion County Line	0.50	
MA1/ Lady Lake	Marion County Rd (8010)	CR25 (7804)	Lake Griffin Rd (7611)	5.54	
MA1/ Lady Lake	Singletary Rd	Marion County Rd	Dead End	0.25	
MA1/ Lady Lake	Mustang Tl	Dead End	Marion County Rd (8010)	0.13	
MA1/ Lady Lake	Grays Airport Rd (7310)	Eagles Nest Rd (6611)	Marion County Rd (8010)	4.76	
MA1/ Lady Lake	South Lake Hiawatha Dr	Grays Airport Rd	Dead End	0.24	
MA1/ Lady Lake	Orange Cir	Azalea Wy (7710C)	Azaley Wy (7710C)	0.77	
MA1/ Lady Lake	Azalea Wy	Grays Airport Rd	Orange Cr	0.77	
MA1/ Lady Lake	Palm St	Grays Airport Rd	Magnolia St	0.11	
MA1/ Lady Lake	Parkinsonia St	Elm St	Azalea Wy	0.34	
MA1/ Lady Lake	Elm St	Grays Airport Rd	Parkinsonia	0.07	
MA1/ Lady Lake	Griffin Av (7807)	CR25	Grays Airport Rd (7310)	2.82	
MA1/ Lady Lake	Griffin Av (7807)	Jeffrey Dr	CR25	0.31	
MA1/ Lady Lake	Lake Griffin Rd (7611)	Lemon St (7405)	Island Fish Camp	6.76	
MA1/ Lady Lake	North Meyers Rd	Meyers Rd	Lake Griffin Rd	0.2	
MA1/ Lady Lake	Meyers Rd	Lady Lake Bv	Dead End	0.51	
MA1/ Lady Lake	Lady Lake Bv	Hurl Pl	Berchfield Dr	0.36	
MA1/ Lady Lake	Lakeview Dr	Griffin View Dr	Lady Lake Bv	0.5	
MA1/ Lady Lake	Richardson Rd	Dead End	Lake Griffin Rd (7611)	0.18	
MA1/ Lady Lake	French Rd	Dead End	Lake Griffin Rd (7611)	0.96	
MA1/ Lady Lake	Griffin Terrace Dr	Redbud Rd (7711A)	French Rd (7611A)	0.04	
MA1/ Lady Lake	Redbud Rd	Dead End	Dead End	0.27	
MA1/ Lady Lake	Mathews Rd	Lake Griffin Rd (7611)	End of County Maint.	0.4	
MA1/ Lady Lake	Gator Lake Rd	Lake Griffin Rd (7611)	End of County Maint.	0.81	
MA1/ Lady Lake	Griffin View Dr	US 27	Suten Rd (4904)	3.48	
MA1/ Lady Lake	Bertsville Rd	Griffin View Dr (7212)	Kentucky Av (7116)	0.65	
MA1/ Lady Lake	Ricker Dr	Dead End	Bertsville Rd (7114)	0.43	
MA1/ Lady Lake	Illinois St	Bird Island Dr (7015)	Ohio Av (7115A)	0.23	
MA1/ Lady Lake	Bird Island Dr	Illinois St (7115)	End of County Maintenance	0.2	
MA1/ Lady Lake	Indiana Dr	Illinois St (7115)	End of County Maintenance	0.15	
MA1/ Lady Lake	Ohio Av	Illinois St (7115)	Kentucky Av (7116)	0.11	
MA1/ Lady Lake	Kentucky Av	Bertsville Rd (7114)	Ohio Av (7115A)	0.06	
MA1/ Lady Lake	Suten Rd	Griffin View Dr (7212)	Dead End	0.51	
MA1/ Lady Lake	Mckinney Rd	Griffin View Dr (7212)	Dead End	0.5	
MA1/ Lady Lake	Edwards Rd	US 27/441	Ridgecrest Ln	0.38	
MA1/ Lady Lake	South Grays Airport Rd	US 27	Eagles Nest Rd (6611)	1.42	
MA1/ Lady Lake	Eagles Nest Rd	US 27	Dead End	2.63	
MA1/ Lady Lake	Lake Unity Rd	Picciola Rd (5710)	Eagles Nest Rd (6611)	1.76	
MA1/ Lady Lake	Lake Unity Nursery Rd	Lake Unity Rd (6110)	Eagles Nest Rd (6611)	0.63	
MA1/ Lady Lake	Old Lake Unity Rd	Picciola Rd	Lake Unity Rd	0.31	
MA1/ Lady Lake	Picciola Rd	US 27	Picciola Dr (5313)	3.24	
MA1/ Lady Lake	Piccola Dr	Picciola Rd (5710)	Albert Rd (5314)	0.69	
MA1/ Lady Lake	Picciola Cutoff	US 27	Picciola Rd (5719)	0.58	
MA1- Leesburg	CR 25A (3709)	US Highway 27	US Highway 27	1.58	
MA1- Leesburg	English Rd	US 27	Ault Ln	0.25	
MA1- Leesburg	University Av (3014)	END OF CO MAINT	HWY 27	0.76	
MA1- Leesburg	CR 33 (2409) / (3009)	State Road 50	US Highway 27	13.43	
MA1- Leesburg	South Quarters Rd (3109)	CR 48 (3007)	CR 470 (3105)	0.71	
MA1- Leesburg	Main Av	South Quarters Rd	Cr 470	0.14	
MA1- Leesburg	Lemon Av	Fourth St	CR 470	0.24	
MA1- Leesburg	Palmetto Av	Fourth St	CR 470	0.24	
MA1- Leesburg	Walnut Av	Fourth St	CR 470	0.23	
MA1- Leesburg	Bay Av	Fourth St	CR 470	0.24	
MA1- Leesburg	North Quarters Rd (3209)	Virgil Hawkins Cr (3209A)	CR 33 (3009)	0.28	
MA1- Leesburg	Virgil Hawkins Cr (3209A)	CR 470 (3105)	Virgil Hawkins Cr (3209A)	0.65	
MA1- Leesburg	CR 470 (3105)	Sumter County Line	County Road 33	3.98	
MA1- Leesburg	Rogers Industrial Park Rd	CR 33 (3009)	Haywood Worm Farm Rd (3110)	0.5	

MA1- Leesburg	Hammock Grove Rd (2808)	DEAD END	CR 33 (2409)	0.78	
MA2- Leesburg	Thomas Cove Dr (2809)	END OF CO MAINT	CR 33 (2409)	0.56	
MA2- Leesburg	Indigo Rd (2310)	CR 33 (2409)	END OF CO MAINT	0.68	
MA2- Leesburg	McKenzie Rd (2310A)	Indigo Rd (2310)	DEAD END	0.17	
MA2- Leesburg	Sunset Lake Bv (2309)	DEAD END	CR 33 (2409)	0.29	
MA2- Leesburg	Simon Brown Rd (2013)	CR 33 (2409)	Villa City Rd (2215)	1.51	
MA2- Leesburg	Austin Merritt Rd.	Youth Camp Rd	CR 33	1.91	
MA2- Leesburg	Youth Camp Rd	Austin Merritt Rd	End of County Maintenance	2.17	
MA2- Leesburg	Bridges Rd	CR 33	US 27	2.61	
MA2- Leesburg	Holiday Ln	Dead End	SR 44	0.08	
MA2- Leesburg	Caballo Rd	El Rancho Dr (4007)	SR 44	0.5	
MA2- Leesburg	El Rancho Dr	Caballo Rd	Dead End	0.26	
MA1- Leesburg	Casteen Rd	SR 44	End of County Maint.	0.86	
MA1- Leesburg	Katoy Rd	Casteen Rd	SR 44	0.12	
MA1- Leesburg	Youngs Rd	End of County Maint.	Caballo Rd	1.05	
MA1- Leesburg	Flatwoods Rd.	Youngs Rd	SR 44	1.08	
MA1- Leesburg	Progress Rd	SR 44	Dead End	0.38	
MA1- Leesburg	CR 468 (5205)	State Road 44	W. Berckman St	3.18	
MA1- Leesburg	Lewis Rd	Whitney Rd (4603)	CR 468 (5205)	1.5	
MA1- Leesburg	Urick St	CR 468 (5407)	Dixie Av (5507)	0.79	
MA1- Leesburg	Myrtle Lake Av	End of County Maintenance	CR 468 (5205)	0.56	
MA1- Leesburg	Whitney Rd	South Whitney Rd( 4303)	Lewis Rd (5105)	1.92	
MA1- Leesburg	South Whitney Rd	End of County Maintenance	Whitney Rd (4603)	0.25	
MA1- Leesburg	Alibrandi Rd	Sumter Line Rd (4800)	Countryside Bv	0.49	
MA1- Leesburg	Sumter Line Rd	SR 44	Dead End	0.56	
MA1- Leesburg	Griffin Rd	CR 468 (5205)	US 27	1.74	
MA1- Leesburg	Cabin St	Seminole Tl	Griffin Rd	0.15	
MA1- Leesburg	Pioneer Tl	Berdetta St	Griffin Rd	0.28	
MA1- Leesburg	Seminole Tl	Cabin St	Snowberger Ave	0.24	
MA1- Leesburg	Snowberger Ave	Berdetta St	Griffin Rd	0.28	
MA1- Leesburg	Berdetta St	Pioneer Tl	Snowberger Ave	0.17	
MA1- Leesburg	Thomas Av	Griffin Rd (4909)	Dr M L King Jr Dr (5208)	0.67	
MA1- Leesburg	Tally Rd	Thomas Av (5108)	Tally Box Rd	0.31	
MA1- Leesburg	Montclair Rd	CR 468	Westside Dr (4507)	0.69	
MA1- Leesburg	Colonial St	Montclair Rd (4606)	Thomas Av (5108)	0.55	
MA1- Leesburg	East Montclair Rd	Colonial St (4707)	Thomas Av	0.17	
MA1- Leesburg	Sanford St	Griffin Rd	Myer Ave	0.09	
MA1- Leesburg	Myer Av	CR 468	Sanford St	0.3	
MA1- Leesburg	Edgewood Rd	Dead End	CR 468	0.25	
MA1- Leesburg	Woodbine Ln	Schoolview St	Edgewood Rd	0.13	
MA1- Leesburg	Schoolview St	Dead End	CR 468	0.23	
MA1- Leesburg	Pruitt St	Veech Rd (4604)	CR 468 (5205)	0.74	
MA1- Leesburg	Veech Rd	Whitney Rd (4603)	CR 468 (5205)	1.31	
MA1- Leesburg	Jones Dr	Veech Rd (4604)	CR 468 (5205)	0.76	
MA1- Leesburg	Dead End	Dead End	CR 468 (2505)	0.83	
MA1/ FrtInd pk/ Lady Lak	Pine Ridge Dairy Rd	Pine Ridge Dairy Rd (5603)	Miller St (5803)	0.5	
MA1/ FrtInd pk/ Lady Lak	Cutoff Rd (5704)	Pine Ridge Dairy Rd (5603)	Miller St (5803)	0.5	
MA1/ FrtInd pk/ Lady Lak	Register Rd	US 27	US 27	1.02	
MA1/ FrtInd pk/ Lady Lak	Spring Lake Rd	CR 466A (5803)	US 27	3.16	
MA1/ FrtInd pk/ Lady Lak	East Spring Lake Bv	Dead End	Spring Lake Rd (6104)	0.5	
MA1/ FrtInd pk/ Lady Lak	CR 466A / Miller St (5803)	705 W Miller St / CR466A	Village Park Dr / Sidewalk	1.18	
MA1/ FrtInd pk/ Lady Lak	Cherry Lake Rd	Lake Ella Rd.	Sumter County Line	1.03	
MA1/ FrtInd pk/ Lady Lak	Lake Ella Rd.	Cherry Lake Rd	US 27	2.92	
MA1/ FrtInd pk/ Lady Lak	Micro Racetrack Rd	CR 466/ Miller Bv	Lake Ella Rd	1.74	
MA1/ FrtInd pk/ Lady Lak	Rolling Acres Rd	Timbertop Ln	CR 466	3.72	
MA1- Leesburg	CR 473 (5036)	US Highway 441	County Road 44	4.03	
MA1- Leesburg	Cypress Haven Wy	CR 473	Cypress Rd	0.19	
MA1- Leesburg	North Haines Creek Rd	CR 473	Cypress Haven Way	0.23	
MA1- Leesburg	Cypress Rd	Haines Creek Rd	Lock Rd	0.46	
MA1- Leesburg	Haines Creek Rd	Learn Rd	CR 473	1.12	
MA1- Leesburg	Learn Rd	CR 473	South Haines Creek Rd	0.47	
MA1- Leesburg	South Haines Creek Rd	Northern Av	Learn Rd	1.52	
MA1- Leesburg	Park Av	South Haines Creek Rd	Crestwood Av	0.09	
MA1- Leesburg	Crestwood Av	Northern Av	Park Av	0.06	
MA1- Leesburg	Northern Av	CR 473	Lincoln Rd	1.04	
MA1- Leesburg	Lincoln Rd	Helena Ct	Lake Pines rd	0.39	
MA1- Leesburg	Helena Ct	Lincoln Rd	Dead End	0.25	
MA1- Leesburg	Virginia Dr	Lincoln Rd	Dead End	0.38	
MA1- Leesburg	Poe St	CR 473	CR 44	1.15	
MA1- Leesburg	Radio Rd	Hwy 441	CR 44	3.24	
MA1- Leesburg	E. Treasure Island Rd	CR 44	Treasure Island Rd	0.97	
MA1- Leesburg	N. Treasure Island Rd	Treasure Island Rd	Dead End	0.65	
MA1- Leesburg	Treasure Island Rd	CR 44	Dead End	2.60	
MA1- Leesburg	Palm Av	Treasure Island Rd (5726)	North Shore Dr	0.29	
MA1- Leesburg	North Silver Lake Rd (5127)	CR 44 (5227)	Silver Lake Dr (5229)	0.25	
MA1- Leesburg	College Dr	US 441	Silver Lake Dr (5229)	0.34	
MA1- Leesburg	CR 44 Leg A	CR 44	Professional Dr	0.43	
MA1- Leesburg	Shady Acres Rd (5124)	CR 44 (5227)	End of County Maintenance	0.65	
MA1- Leesburg	Leesburg Mobile City Rd	Dead End	CR 44 (5227)	0.09	
MA1- Leesburg	Sunnyside Dr	Sunnyside Dr (3-way stop)	Circle back to Sunnyside Dr (3-way s	5.48	
MA1- Leesburg	Sunnyside Dr	Main St	Sunnyside Dr (3-way stop)	0.45	
MA1- Leesburg	Fern Dr	Sunnyside Dr	US Hwy 441	0.65	
MA1- Leesburg	Johnson Point Rd	Sunnyside Dr	Dead End	0.38	
MA1- Leesburg	Powhatan Ave	Sunnyside Dr	Park St	0.23	
MA1- Leesburg	Park St	Powhatan Ave	Cherokee Ave	0.05	

MA1- Leesburg	Cherokee Ave	Park St	Hillcrest St	0.16	
MA1- Leesburg	Hillcrest St	Cherokee Ave	Powhatan Ave	0.04	
MA1- Leesburg	Sleepy Hollow Rd	Sunnyside Dr	Hwy 441	1.18	
MA1- Leesburg	Tomato Hill Rd	Sunnyside Dr	Hwy 441	0.76	
MA1- Leesburg	Old Tavares Rd	Dead End	Sleepy Hollow Rd	0.71	
MA1- Leesburg	Tuscawilla Dr	Sunnyside Dr	Sunnyside Dr	0.67	
MA1- Leesburg	N Lake Av	US 441	Dead End	0.32	
MA1- Leesburg	Third St	N Lake Av	Ice Cream Rd	0.24	
MA1- Leesburg	CR 44 (5227) / (5731) / (6143)	US Highway 441	State Road 19	10.9	
MA1- Leesburg	Harbor Shores Rd (5942)	CR 44 (6143)	DEAD END	1.52	
MA1- Leesburg	Forest Lake Rd	Golden Tree Dr	Harbor Shores Rd	0.26	
MA1- Leesburg	Golden Tree	Cul-De-Sac	Forest Lake Rd	0.51	
MA1- Leesburg	Pine Island Dr	Harbor Shores Rd	Cypress Ct	0.56	
MA1- Leesburg	Cedar Ln	Dead End	Pine Island Dr	0.2	
MA1- Leesburg	Shelley Dr	South Shelley Dr	CR 44	0.44	
MA1- Leesburg	Keats Dr	Goose Creek Rd	Shelley Dr	0.14	
MA1- Leesburg	South Shelley Dr	Goose Creek Rd	Shelley Dr	0.14	
MA1- Leesburg	Goose Creek Rd	Dead End	CR 44 (6143)	0.5	
MA1- Leesburg	Harbor Rd	Lakewood Dr	Goose Creek Rd	0.18	
MA1- Leesburg	Oakridge Dr	Dead end	CR 44	0.25	
MA1- Leesburg	Dawn Dr	Dead End	CR 44	0.25	
MA1- Leesburg	Lakewood Dr	CR 44	Dead End	0.18	
MA1- Leesburg	CR 48 (3007) / (3029) / (3111) / (3111)	Sumter County Line	State Road 19	13.59	
MA1- Leesburg	Haywood Worm Farm Rd	End of County Maint.	CR 48 (3111)	0.68	
MA1- S Leesburg/HH	Hollondel Rd (3215)	Banana Point Dr (3215A)	CR 48 (3111)	0.76	
MA1- S Leesburg/HH	Price Rd (3216)	CR 48 (3111)	DEAD END	0.43	
MA1- S Leesburg/HH	Mt Bethel Baptist Ch Rd (3217)	DEAD END	CR 48 (3111)	0.22	
MA1- S Leesburg/HH	Number Two Rd	CR 48	SR 19	5.95	
MA1- S Leesburg/HH	Punkin Center Rd (2923)	END OF CO MAINT	Number Two Rd (3024)	0.49	
MA1- S Leesburg/HH	Turkey Lake Rd	Dewey Robbins Rd	Number Two Rd	1.75	
MA1- S Leesburg/HH	Blue Sink Rd	Dead End	Number Two Rd (3024)	0.91	
MA1- S Leesburg/HH	Busby Rd	Dead End	Number Two Rd (3024)	0.49	
MA1- S Leesburg/HH	Bloomfield Av	Number Two Rd (3024)	CR 48	1.58	
MA1- S Leesburg/HH	Lakeshore Dr (3128)	CR 48 (3029)	East Orange Av (3129)	1.04	
MA1- S Leesburg/HH	East Orange Av (3129)	CR 48 (3029)	Lakeshore Dr (3128)	0.24	
MA1- S Leesburg/HH	Citron St (3230)	East Orange Av (3129)	Lime Av (3130)	0.07	
MA1- S Leesburg/HH	Lime Av (3130)	CR 48 (3029)	Citron St (3230)	0.24	
MA1- S Leesburg/HH	Yalaha Rd (3128A)	High St (3128B)	CR 48 (3029)	0.68	
MA1- S Leesburg/HH	Main St (3128C)	Guava St (3129B)	Yalaha Rd (3128A)	0.15	
MA1- S Leesburg/HH	Guava St (3129B)	Main St (3128C)	CR 48 (3029)	0.78	
MA1- S Leesburg/HH	High St (3128B)	Yalaha Rd (3128A)	Yalaha Rd (3128A)	0.71	
MA1- S Leesburg/HH	Yalaha Cutoff Rd (3129A)	CR 48 (3029)	Lakeshore Dr (3128)	0.25	
MA1- S Leesburg/HH	Palm Av (2839)	North Buckhill Rd (2739)	East Revels Rd (2837)	0.6	
MA1- S Leesburg/HH	North Buckhill Rd	East Revels Rd	End of Pavement	1.21	
MA1- S Leesburg/HH	Dewey Robbins Rd.	US 27	South Dewey Robbins Rd.	2.12	
MA1- S Leesburg/HH	East Dewey Robbins Rd	South Dewey Robbins Rd	SR 19	2.6	
MA1- S Leesburg/HH	Citrus Valley Rd (2729A)	East Dewey Robbins Rd (2729)	Orange Blossom Rd (2831)	0.25	
MA1- S Leesburg/HH	Orange Blossom Rd (2831)	SR 19	DEAD END	2.01	
MA1- S Leesburg/HH	Robbins Ridge Ct (2728)	East Dewey Robbins Rd (2729)	DEAD END	0.15	
MA1- S Leesburg/HH	South Dewey Robbins Rd	Dewey Robbins Rd	East Dewey Robbins Rd	1.01	
MA1 - Tavares	North Eichelberger Rd	SR 19	Lane Park Rd	0.49	
MA1 - Tavares	Lane Park Rd	Woodlea Rd	SR 19	1.85	
MA1 - Tavares	Woodlea Rd	Lane Park Rd	SR 19	2.02	
MA1 - Tavares	Dead River Rd	End of County Maint.	SR 19	2.27	
MA1 - Tavares	Lane Park Cutoff	SR 19	CR 561	0.61	
MA 1- Astatula	CR 448 (3156)	State Road 19	End of County Maintenance	6.53	
MA 1- Astatula	Lake Industrial Bv	Dead End	CR 448 (3156)	0.69	
MA 1- Astatula	Shirley Shores Rd	CR 448 (3156)	Squirrel Point Rd (3559)	2.37	
MA 1- Astatula	Challenger Dr	Dead End	Shirley Shores Rd	0.83	
MA 1- Astatula	Lenze Dr	Dead End	Shirley Shores Rd	0.84	
MA 1- Astatula	Lois Dr	CR 448	End of County Maint	0.86	
MA 1- Astatula	Diane Dr	Lois Dr	Lisa Dr	0.09	
MA 1- Astatula	Lisa Dr	Diane Dr	Dead End	0.37	
MA 1- Astatula	Tammi Dr	Start of County Maint	Dead End	0.99	
MA 1- Astatula	CR 448A (3064)	End of County Maintenance	County Road 448	2.8	
MA 1- Astatula	East Lake Jem Rd	CR 448 (3156)	Lake Jem Rd (3267)	0.48	
MA 1- Astatula	Lake Jem Rd	CR 448 (3156)	Dead End	1.57	
MA 1- Astatula	Duda Road (3168)	County Road 448A	End of County Maintenance	0.58	
MA 1- Astatula	CR 48 (3056)	Alamanda Dr	County Road 448A	3.8	
MA 1- Astatula	Ranch Rd (2854)	CR 48 (3056)	Robbins Rd (2753)	1.57	
MA 1- Astatula	Blackhorse Tl (2852)	Ranch Rd (2854)	DEAD END	0.14	
MA 1- Astatula	Robbins Rd (2753)	DEAD END	Ranch Rd (2854)	1.47	
MA 1- Astatula	Peebles Dr (2653)	Robbins Rd (2753)	Ranch Rd (2854)	0.39	
MA 1- Astatula	Frankies Rd	End of County Maintenance	CR 561 (3047)	0.4	
MA 1- Astatula	Palm Dr	End of County Maintenance	CR 561 (3047)	0.38	
Total Miles:				281.69	

Maintenance Area	Road Name	Route Back	Route Ahead	Length	Notes
MA1, MA2 Groveland	CR 565 / Villa City Road (2215)	State Road 50	US Highway 27	7.41	
MA2/ Groveland	Mulberry St (2017)	Villa City Rd (2215)	END OF CO MAINT	0.21	
MA2/ Groveland	Market St (2017A)	Mulberry St (2017)	DEAD END	0.1	
MA2/ Groveland	Church St (2017B)	Mulberry St (2017)	DEAD END	0.1	
MA2/ Groveland	Morrison St (2017C)	Mulberry St (2017)	DEAD END	0.09	
MA2/ Groveland	Marys Villa Rd (2115)	END OF CO MAINT	Villa City Rd (2215)	0.31	
MA2/ Groveland	Brasher Ln (2116A)	Villa City Rd (2215)	END OF CO MAINT	0.12	
MA2/ Groveland	Lake Emma Rd (2119)	Villa City Rd (2215)	Lake Emma Dr (2117)	2.02	
MA2/ Groveland	Lake Emma Dr (2117)	Lake Emma Ct (2116)	Lake Emma Rd (2119)	0.09	
MA2/ Groveland	Lake Emma Ct (2116)	DEAD END	Lake Emma Dr (2117)	0.22	
MA2/ Groveland	Orange Av (2219)	Lake Emma Rd (2119)	DEAD END	0.32	
MA2/ Groveland	Maryland Av (2220)	Orange Av (2219)	DEAD END	0.13	
MA2/ Groveland	CR 565 / Bay Lake Road (0604)	Van Fleet State Park Entrance	State Road 50	9.49	
MA2/ Groveland	Bay Lake Lp	Bay Lake Rd.	Bay Lake Rd.	2.24	
MA2/ Groveland	Calvin Lee Rd.	Bay Lake Rd.	DEAD END	2.46	
MA2/ Groveland	Lake Erie Rd	Bay Lake Rd.	SR 33	4.98	
MA2/ Groveland	Douglas Rd (1805)	SR 50	Tuscanooga Rd (2005)	1.45	
MA2/ Groveland	Taylor St (1705)	SR 50	Douglas Rd (1805)	0.35	
MA2/ Groveland	Tuscanooga Rd (2005)	SR 50	ASHLEY RD	4.74	
MA2/ Groveland	Sloans Ridge Rd (1503)	Bay Lake Rd (0604)	SR50	3.76	
MA2/ Groveland	Carter Island Rd (1204)	End of Pavement	Sloans Ridge Rd (1503)	1.38	
MA2/ Groveland	Crawford Rd (1403)	Chatham Rd (1401)	Sloans Ridge Rd (1503)	1.18	
MA2/ Groveland	Lee Rd (1604)	Sloans Ridge (1503)	SR50	1.15	
MA2/ Groveland	Stuckey Rd (1605)	Lee Rd (1604)	Stuckey Lp (1606)	0.44	
MA2/ Groveland	Stuckey Lp (1606)	SR 50	SR 50	0.57	
MA2/ Groveland	Maxwell Av (1606A)	Stuckey Lp (1606)	DEAD END	0.15	
MA2/ Groveland	Empire Church Rd (1213)	Bay Lake Rd (0604)	Pomelo St	4.46	
MA2/ Groveland	Mattioda Rd (1113)	DEAD END	Empire Church Rd (1213)	0.94	
MA2/ Groveland	Anderson Rd (1317)	Empire Church Rd (1213)	SR 33	0.74	
MA2/ Groveland	Groveland Airport Rd (1220)	SR 33	END OF CO MAINT	0.36	
MA2 Groveland	American Wy (2325)	Independence Bv (2323)	OBrien Rd (2427)	0.97	
MA2 Groveland	Republic Dr (2223)	END OF CO MAINT	Independence Bv (2323)	0.66	
MA2 Groveland	Democracy St (2223A)	END OF CO MAINT	DEAD END	0.11	
MA2 Groveland	Lewis Grove Rd (2324)	END OF CO MAINT	Independence Bv (2323)	0.29	
MA2 Groveland	Allegiance Ct (2422)	Independence Bv (2323)	END OF CO MAINT	0.1	
MA2/ Groveland	Mt Pleasant Rd (1412)	Mascotte Empire Rd (1310)	SR50	1.76	
MA2/ Groveland	Carter Jones Rd (1309)	Bay Lake Rd (0604)	Mascotte Empire Rd (1310)	1.47	
MA2/ Groveland	Mascotte Empire Rd (1310)	Empire Church Rd (1310)	Pearl St	2.88	
MA2/ Groveland	Ag Rd (1311)	Mascotte Empire Rd (1310)	Mt Pleasant Rd (1412)	1.14	
MA2/ Groveland	Rester Rd (1312)	END OF CO MAINT	Ag Rd (1311)	0.5	
MA2, MA1 Clermont, Tavares	CR 561 (3047)	US Highway 27	State Road 19	12.65	
MA 2/ Clermont	Sweetwood Ln (2344A)	CR561 (3047)	Dead End	0.37	
MA 2/ Clermont	Sugarloaf Mountain Rd (2350)	CR561 (3047)	CR561A (2146)	3.67	
MA 2/ Clermont	Hunters Trace Ln (2251)	Dead End	Sugarloaf Mountain Rd (2350)	0.40	
MA 2/ Clermont	Sugarloaf Ct (2447)	Dead End	Sugarloaf Mountain Rd (2350)	0.12	
MA 2/ Clermont	Leatrice Dr (2244)	CR561 (3047)	Dead End	0.46	
MA 2/ Clermont	Cynthia Ln (2344)	CR561 (3047)	Dead End	0.32	
MA 2/ Clermont	Florantine Cr (2345)	Leatrice Dr (2244)	Dead End	0.15	
MA 2/ Clermont	Turnpike Rd (2338)	CR 561 (3047)	END OF CO MAINT	0.75	
MA 2/ Clermont	South Buckhill Rd (2439)	Turnpike Rd (2338)	Howey Cross Rd (2441)	2.64	
MA 2/ Clermont	Lake Montgomery Bv (2338A)	DEAD END	South Buckhill Rd (2439)	0.61	
MA 2/ Clermont	Sonoma Ridge Ln (2339)	South Buckhill Rd (2439)	DEAD END	0.42	
MA 2/ Clermont	Guilford Rd (2438)	South Buckhill Rd (2439)	END OF PVMNT	0.12	
MA 2/ Clermont	Bruce Hunt Rd (2541)	South Buckhill Rd (2439)	CR 561 (3047)	1.27	
MA 2/ Clermont	Howey Cross Rd (2441)	CR 561 (3047)	Arrowtree Bv (2436)	1.59	
MA 2/ Clermont	Angels Landing Ct (2437)	Howey Cross Rd (2441)	DEAD END	0.28	
MA 2/ Clermont	CR 455 (2354)	State Road 19	State Road 50	14.21	
MA 2/ Clermont	Ridgewood Ave	CR 455	DEAD END	0.73	
MA 2/ Clermont	Vinola Dr	DEAD END	Vinola Ln (1957)	0.95	
MA 2/ Clermont	Vinola Ln	Vinola Dr (1859)	Vinola Pl (1956)	0.25	
MA 2/ Clermont	Vinola Pl	DEAD END	Vinola Ln (1957)	0.45	
MA 2/ Clermont	Vinola Ct	Vinola Ln (1957)	DEAD END	0.32	
MA 2/ Clermont	Vista Verde Dr	DEAD END	Vista Belle Ct (2058)	0.6	
MA 2/ Clermont	Vista Belle Ct	DEAD END	Vista Verde Dr (2057)	0.3	
MA 2/ Clermont	Hartle Rd (1362)	Island Bv (1162)	Ray Goodgame Pkwy	0.72	
MA 2/ Clermont	Myers Ct (1261)	Hartle Rd (1362)	DEAD END	0.14	
MA 2/ Clermont	Lake Sherman Dr (1260)	Hartle Rd (1362)	DEAD END	0.08	
MA 2/ Clermont	Island Bv (1162)	Hartle Rd (1362)	END OF CO MAINT	0.75	
MA2/ Minneola	Trousdale St (2157)	CR455 (2354)	3rd Av (2257)	0.59	
MA2/ Minneola	3rd Ave (2257)	CR455 (2354)	Trousdale ST (2157)	1.06	
MA2/ Minneola	Ferndale Community Rd (2256)	CR455 (2354)	Dead End	0.10	
MA2/ Minneola	CR 561A (2146)	County Road 561	County Road 455	3.23	
MA2/ Minneola	Scrub Jay Rd (1946A)	Citrus Grove Rd (1946)	CR561A (2146)	1.60	
MA2/ Minneola	Sullivan Rd (2044)	US 27	SCRUB JAY LN	1.21	
MA2/ Minneola	Triple E Rd (2153)	End of County Maintenance	CR561A (2146)	1.12	
MA2/ Minneola	Grace Ridge Rd (2254)	CR455 (2354)	CR561A (2146)	0.44	
MA2/ Minneola	Bridges Glen Ln (2254A)	CR561A (2146)	Bridgedate Ct (2254B)	0.24	
MA2/ Minneola	Bridgedale Ct (2254B)	Dead End	Dead End	0.17	
MA2/ Minneola	North Hancock Road (1354)	FL Turnpike	CR 561A (2146)	1.19	
MA2/ Minneola	Citrus Grove Rd	Sidewalk Maintenance	Sidewalk Maintenance	0.82	
MA2/ Clermont	Old CR 50 (1364) / (1551)	North Hancock Road	Orange County Line	4.47	

MA2/ Clermont	Lake Blvd	Old Hwy 50	DEAD END	0.52	
MA2/ Clermont	Old Hwy 50	US 27	N. Hancock Rd	1.72	
MA2/ Clermont	Mohawk Rd.	Citrus Tower Blvd.	Old Hwy 50	0.50	
MA2/ Clermont	Blackstill Lake Rd.	Old Hwy 50	Fosgate Rd	1.62	
MA2/ Clermont	Fosgate Rd	Blackstill Lake Rd.	CR 455	1.66	
MA2/ Clermont	Hancock Rd (1254)	Hartwood Marsh Rd (0854)	Hooks St	2.96	
MA2/ Clermont	Johns Lake Rd	Hancock Rd	DEAD END	1.65	
MA2/ Clermont	Hartwood Marsh Road	Regency Hills Dr	Orange County Line	3.22	
MA2/ Clermont	Lovers Ln	Hartwood Marsh Rd	Hartwood Lp	0.18	
MA2/ Clermont	Heartwood Lp (0965A)	Lovers Ln (0965)	Lovers Ln (0965)	0.77	
MA2/ Clermont	Avalon Ridge Wy (0964)	DEAD END	Heartwood Lp (0965A)	0.08	
MA2/ Clermont	W. Phil C Peters Rd	End of County Maint.	Orange County Line	0.90	
MA2/ Clermont	Fox Meadow Tl (0766)	West Phil C Peters Rd (0769)	DEAD END	0.42	
MA2/ Clermont	Colt Ln (0769A)	West Phil C Peters Rd (0769)	DEAD END	0.44	
MA2/ Clermont	Quiet Ln (0665)	DEAD END	West Phil C Peters Rd (0769)	0.77	
MA2/ Clermont	Champagne Dr	Dead End	Dead End	0.32	
MA2/ Clermont	Flynn Ct	End of Concrete Median	Champagne Dr	0.22	
MA2/ Clermont	CR 561 / Lake Minneola Shores (17	Dianna Place	US Highway 27	4.01	
MA2/ Clermont	Jalarmy Rd (1838)	Lake Minneola Shores (1733)	Cherry Lake Rd (1829)	0.35	
MA2/ Clermont	East Apschawa Rd (2038)	CR 478/Cherry Lake Rd (1829)	US 27	1.86	
MA2/ Clermont	West Apschawa Rd (2035)	CR 478/Cherry Lake Rd (1829)	END OF CO MAINT	1.03	
MA2/ Clermont	CR 478 / Cherry Lake Road (1829)	State Road 19	Lakeview Oaks Drive	6.09	
MA2/ Groveland	Wilson Lake Py (2335)	CR 478/Cherry Lake Rd (1829)	US 27	2.96	
MA2/ Groveland	Jim Payne Rd (1618)	SR 19	Arnold Ave	0.25	
MA2/ Groveland	CR 565A (1629)	Eagles Crossing	Lake Minneola Shores/CR 561	2.43	
MA2/ Groveland	Silver Eagle Rd (1726)	CR 565A (1629)	Maravilla Way	1.21	
MA2/ Groveland	Max Hooks Rd (1429)	END OF CO MAINT	SR 50	1.39	
MA2/ Groveland	Timber Village Rd (1523)	SR 50	Cataldo Way	0.66	
MA2/ Groveland	CR 565A / Montevista Road (1225)	Pine Island Road	State Road 50	4.67	
MA2/ Groveland	Curtis Av (1422)	Division St (1421)	Montevista Rd (1225)	0.26	
MA2/ Groveland	Oak St (1421A)	Curtis Av (1422)	SR 50	0.23	
MA2/ Groveland	Division St (1421)	END OF CO MAINT	SR 50	0.25	
MA2/ Groveland	Phillips Rd (1024)	END OF CO MAINT	Montevista Rd (1225)	1.27	
MA2/ Groveland	Groveland Farms Rd (1023)	END OF CO MAINT	Phillips Rd (1024)	1.28	
MA2/ Groveland	Redwing Rd (1122)	SR 33	Phillips Rd (1024)	1.51	
MA2/ Groveland	East Redwing Rd (1125)	Phillips Rd (1024)	Montevista Rd (1225)	1.02	
MA2/ Groveland	Quail Lake Dr (1226)	END OF CO MAINT	Montevista Rd (1225)	0.19	
MA2/ Groveland	Gano Rd (1423)	Montevista Rd (1225)	EASTSIDE DR	0.24	
MA2/ Groveland	CR 565B / Pine Island (0926)	State Road 33	County Road 561	3.67	
MA2/ Clermont	Lighthouse Rd	CR 561	Lakeshore Dr	0.85	
MA2/ Clermont	Priebe Rd (0836B)	Log House Rd (0835)	END OF CO MAINT	0.25	
MA2/ Clermont	Lakeshore Dr	Amber Ave	CR 561	4.36	
MA2/ Clermont	Harder Rd	Bronson Rd	Lakeshore Dr	0.56	
MA2/ Clermont	Hull Rd (0942)	Lakeshore Dr (1040)	Dead End	1.37	
MA2/ Clermont	Crescent Ln (0837)	Lakeshore Dr (1040)	DEAD END	0.34	
MA2/ Clermont	Oswalt Rd (0840)	Lakeshore Dr (1040)	Edgewater Dr	1.98	
MA2/ Clermont	Browns Canal Dr	Oswalt Rd	South Glen Dr	0.12	
MA2/ Clermont	Edgewater Dr	Oswalt Rd	END OF CO MAINT	0.13	
MA2/ Clermont	Anderson Hill Rd (1146)	Lakeshore Dr (1040)	US 27	0.65	
MA2/ Clermont	Lake Louisa Rd (0847)	Hammock Ridge Rd (0945)	US 27	3.3	
MA2/ Clermont	East Lake Louisa Rd	Dead End	Hammock Ridge Rd	0.11	
MA2/ Clermont	CR 561 (0634)	State Road 33	12th Street	11.43	
MA2/ Clermont	Florida Boys Ranch Rd (0729)	SR 33	CR 561	3.52	
MA2/ Clermont	Laws Rd (0528)	SR 33	CR 561 (0634)	2.82	
MA2/ Clermont	Graceland Dr (0530A)	Lake Kirkland Dr (0530)	CR 561 (0634)	0.08	
MA2/ Clermont	Lake Kirkland Dr (0530)	CR 561 (0634)	DEAD END	0.31	
MA2/ Clermont	Oil Well Rd (0222)	END OF CO MAINT	SR 33	2.57	
MA2/ Clermont	Green Swamp Rd (0439)	CR 474 (0141)	END OF PAVEMENT	1.74	
MA2/ Clermont	Green Swamp Rd (0439)	CR 561 (0634)	END OF PAVEMENT	1.71	
MA2/ Clermont	Dwights Rd (0539)	Green Swamp Rd (0439)	SCRUB JAY LN	1.75	
MA2/ Clermont	Lake Nellie Rd (0542)	CR 561 (0634)	END OF PAVEMENT	2.46	
MA2/ Clermont	Colony Barn Rd (0639)	Lake Nellie Rd (0542)	END OF CO MAINT	0.61	
MA2/ Clermont	Berry Groves Rd (0421)	DEAD END	SR 33	2.02	
MA2/ Clermont	CR 474 (0141)	State Road 33	US Highway 27	8.64	
MA2/ Clermont	Schofield Rd/ Wellness Way	US 27	Orange County Line	5.05	
			Total Miles:	236.91	

Maintenance Area	Roadside Inspection Sheet	Route Back	Route Ahead	Length	Inspection Notes
MA3/ TV, MD, EUS	Old 441	Dora Ave	Mcdonald St	4.58	
MA3/ TV, MD, EUS	Eudora Rd	Old Hwy 441	US 441	0.88	
MA3/ TV, MD, EUS	S. Mt. Homer Rd	Dora Ave	US 441	0.72	
MA3/ TV, MD, EUS	Mt. Homer Rd	US 441	Kurt St	1.17	
MA3/ TV, MD, EUS	David Walker Dr	US 441	Kurt St	1.08	
MA3/ TV, MD, EUS	Dillard Rd	Huffstetler Dr	US 441	0.27	
MA3/ TV, MD, EUS	Huffstetler Dr (4856)	David Walker Dr (4756)	KURT ST	0.58	
MA3/ TV, MD, EUS	Lakeshore Dr	Old 441	Donna St	4.15	
MA3/ TV, MD, EUS	Fairview Av	Lakeshore Dr (3960)	Old 441 (0500A)	0.56	
MA3/ TV, MD, EUS	Colley Dr (4055)	Lakeshore Dr (3960)	Lakeshore Dr (3960)	0.4	
MA3/ TV, MD, EUS	Lakeshore Dr (5154)	Lake Eustis Dr	Bay St	1.75	
MA3/ TV, MD, EUS	Lake Eustis Dr	32828 Lake Eustis Dr	Lakeshore Dr	0.95	
MA3/ NW Eustis	CR 44 (6068)	State Road 19	State Road 44B	5.08	
MA3/ NW Eustis	Bates Av (5771)	E CR 44	ESTES RD	0.87	
MA3/ NW Eustis	East Crooked Lake Dr (5069)	Old Eustis Rd (4672)	Country Club Dr	1.33	
MA3/ NW Eustis	Country Club Rd (5170)	East Crooked Lake Dr	END OF CO MAINT	0.85	
MA3/ NW Eustis	Waycross Av (5072)	Country Club Rd	SR 44B	0.98	
MA3/ NW Eustis	Abrams Rd (5371)	Waycross Av (5072)	CR 44	1.15	
MA3/ NW Eustis	East Lake Joanna Dr (5175)	Waycross Av (5072)	SR 44B	1.21	
MA3/ NW Eustis	Wesley Rd (5176)	Waycross Av (5072)	East Lake Joanna Dr (5175)	0.8	
MA3/ NW Eustis	Marshall Rd (5680)	SR 44	END OF CO MAINT	0.37	
MA3/ NW Eustis	CR 44A (6286)	County Road 44 Bypass	State Road 44	10.29	
MA3/ NW Eustis	Wiygul Rd (7581)	CR 44A (7077)	CR 439 (7483)	3.7	
MA3/ NW Eustis	Bill Collins Rd (6880)	CR 44A (6678)	Calhoun Rd (6581)	1.15	
MA3/ NW Eustis	Calhoun Rd (6581)	CR 44A (6286)	Bill Collins Rd (6880)	1.51	
MA3/ NW Eustis	North Thrill Hill Rd (6280)	CR 44A (6286)	Bill Collins Rd (6880)	1.5	
MA3/ NW Eustis	East Eldorado Lake Dr (6480)	CR 44A (6286)	North Thrill Hill Rd (6280)	1.31	
MA3/ NW Eustis	West Eldorado Dr (6379)	CR 44A (6678)	East Eldorado Lake Dr (6480)	0.49	
MA3/ NW Eustis	Thrill Hill Rd (5880)	SR 44	CR 44A (6286)	1.47	
MA3/ NW Eustis	Pony Trail Ct (5880A)	DEAD END	Thrill Hill Rd (5880)	0.13	
MA3/ NW Eustis	Reedy Rd (5881)	Thrill Hill Rd (5880)	END OF CO MAINT	0.5	
MA3/ NW Eustis	Lake Norris Rd (7187)	CR 44A (6286)	END OF CO MAINT	3.98	
MA3/ NW Eustis	Ebersole Rd (7688)	Lake Norris Rd (7187)	Mitchel Wy (7690)	0.79	
MA3/ NW Eustis	Mitchel Wy (7690)	Ebersole Rd (7688)	Harbor Wy (7690A)	0.97	
MA3/ NW Eustis	Harbor Wy (7690A)	Mitchel Wy (7690)	Windward Av (7691)	0.29	
MA3/ NW Eustis	Windward St (7691)	Harbor Wy (7690A)	Leeward St (7789)	0.5	
MA3/ NW Eustis	Pelican St (7790A)	Anchor Av (7790)	Windward Av (7691)	0.42	
MA3/ NW Eustis	Anchor Av (7790)	Pelican St (7790A)	Leeward St (7789)	0.2	
MA3/ NW Eustis	Leeward St (7789)	Bay Av (7689)	Windward Av (7691)	0.86	
MA3/ NW Eustis	Bay Av (7689)	Mitchel Wy (7690)	Leeward St (7789)	0.24	
MA3/ NW Eustis	Seventh St (6587C)	END OF CO MAINT	CR 44A (6286)	0.05	
MA3/ NW Eustis	Ranch Rd (6588)	CR 44A (6286)	END OF CO MAINT	0.78	
MA3/ NW Eustis	Leslye Ln (6589)	CR 44A (6286)	DEAD END	0.72	
MA3/ NW Eustis	Huff Rd (5991)	SR 44	CR 44A (6286)	1.66	
MA3/ NW Eustis	West Huff Rd (5789)	SR 44	Huff Rd (5991)	1.07	
MA3/ NW Eustis	CR 44A (6678) / (7077) / (7375)	County Road 44A	Skyline Drive	4.86	
MA3/ NW Eustis	CR 439 (7483)	State Road 44	County Road 42	7.75	
MA3/ Altoona	East Altoona Rd (8375)	SR 19	END OF PAVEMENT	0.69	
MA3/ Altoona	Big Oak Rd (8277)	CR 42 (8271)	East Altoona Rd	0.49	
MA3/ Altoona	Demko Rd (8371)	END OF CO MAINT	SR 19	0.81	
MA3/ Altoona	Boys Ranch Rd (8572)	DEAD END	SR 19	0.76	
MA3/ Altoona	Lake Dorr Rd (8676)	SR 19	END OF CO MAINT	0.82	
MA3/ Altoona	Cross Country Bv (8778)	Lake Dorr Rd (8676)	DEAD END	0.87	
MA3/ Astor	CR 445 (9285)	State Road 19	County Road 445A	10.81	
MA3/ Astor	CR 445A (9482)	State Road 19	State Road 40	4.10	
MA3/ Astor	Astor Park Cutoff (9685B)	CR 445A (9482)	SR 40	0.12	
MA3/ Astor	Astor Transfer Station Rd (9685A)	END OF CO MAINT	SR 40	0.25	
MA3/ Astor	Lightfoot Rd (9685)	SR 40	Little Creek Ln (9685C)	0.51	
MA3/ Astor	Little Creek Ln (9685C)	END OF CO MAINT	Lightfoot Rd (9685)	0.25	
MA3/ Astor	River Rd (9787)	SR 40	Alligator Rd (97880)	1.37	
MA3/ Astor	Gopher Rd (9787D)	TYTY RD	River Rd (9787)	0.06	
MA3/ Astor	Alligator Rd (97880)	River Rd (9787)	Fox Rd (9787H)	0.3	
MA3/ Astor	Fox Rd (9787H)	River Rd (9787)	DEAD END	0.88	
MA3/ Astor	Fern Rd (9787I)	Panther Rd (9787Q)	River Rd (9787)	0.44	
MA3/ Astor	Panther Rd (9787Q)	River Rd (9787)	Fern Rd (9787I)	0.32	
MA3/ Astor	Alleycat Rd (9787P)	River Rd (9787)	Fern Rd (9787I)	0.32	
MA3/ Astor	Armadillo Rd (9787O)	River Rd (9787)	Fern Rd (9787I)	0.32	
MA3/ Astor	Bobcat Rd (9787N)	River Rd (9787)	Fern Rd (9787I)	0.32	
MA3/ Astor	Palmetto Rd (9787M)	Bobcat Rd (9787N)	Deer Rd (9787K)	0.09	
MA3/ Astor	Coon Rd (9787L)	River Rd (9787)	Palmetto Rd (9787M)	0.22	
MA3/ Astor	Deer Rd (9787K)	River Rd (9787)	Fern Rd (9787I)	0.32	
MA3/ Astor	Ermine Rd (9787J)	River Rd (9787)	Fern Rd (9787I)	0.32	
MA3/ Astor	Blue Creek Rd (9787A)	Gopher Rd (9787D)	West Otter Rd (9887)	0.75	
MA3/ Astor	West Otter Rd (9887)	Basin Dr (9887A)	Pecan Rd (9887B)	0.17	
MA3/ Astor	Basin Dr (9887A)	West Otter Rd (9887)	END OF CO MAINT	0.11	
MA3/ Astor	Airport Rd (9786)	Blue Creek Rd (9787A)	Chestnut Rd (9787E)	0.05	
MA3/ Astor	Chestnut Rd (9787E)	DEAD END	END OF CO MAINT	0.1	
MA3/ Astor	Branch Rd (9787F)	Chestnut Rd (9787E)	Otter Rd (9787G)	0.16	
MA3/ Astor	Otter Rd (9787G)	Branch Rd (9787F)	DEAD END	0.1	
MA3/ Astor	Pecan Rd (9887B)	END OF PAVEMENT	DEAD END	0.06	
MA3/ Astor	Possum Rd (9787B)	Blue Creek Rd (9787A)	Hyacinth Rd (9787C)	0.49	
MA3/ Astor	Maple Rd (9887D)	Possum Rd (9787B)	Mink Rd (9887C)	0.3	

MA3/ Astor	Mink Rd (9887C)	DEAD END	Maple Rd (9887D)	0.16	
MA3/ Astor	Elm Rd (9887E)	Possum Rd (9787B)	DEAD END	0.31	
MA3/ Astor	Water Oak Rd (9888)	Possum Rd (9787B)	DEAD END	0.29	
MA3/ Astor	Tree Rd (97881)	Possum Rd (9787B)	DEAD END	0.2	
MA3/ Astor	Hickory Rd (9888A)	DEAD END	Tree Rd (97881)	0.19	
MA3/ Astor	Hyacinth Rd (9787C)	River Rd (9787)	Wildhog Rd (9788G)	0.17	
MA3/ Astor	Wildhog Rd (9788G)	Hyacinth Rd (9787C)	Redbud Rd (9788K)	0.11	
MA3/ Astor	Redbud Rd (9788K)	Wildhog Rd (9788G)	Holly Rd (9788L)	0.14	
MA3/ Astor	Holly Rd (9788L)	DEAD END	Redbud Rd (7711A)	0.1	
MA3/ Astor	Hazelnut Rd (9788J)	Wildhog Rd (9788G)	Holly Rd (9788L)	0.16	
MA3/ Astor	Acorn Rd (9788H)	Wildhog Rd (9788G)	DEAD END	0.16	
MA3/ Astor	Bonnet Rd (9788M)	Hyacinth Rd (9787C)	DEAD END	0.1	
MA3/ Astor	Snail Rd (9788N)	Hyacinth Rd (9787C)	Sawgrass Rd	0.09	
MA3/ Astor	Sixth St (9788)	SR 40	Pearl St (9788A)	0.18	
MA3/ Astor	Pearl St (9788A)	END OF CO MAINT	END OF CO MAINT	0.39	
MA3/ Astor	Carl St (9788B)	PEARL ST	DEAD END	0.21	
MA3/ Astor	Sam St (9788C)	Pearl St (9788A)	DEAD END	0.21	
MA3/ Astor	Keith St (9788D)	Pearl St (9788A)	DEAD END	0.21	
MA3/ Astor	Carrol St (9788E)	Pearl St (9788A)	DEAD END	0.2	
MA3/ Astor	Lee St (9788F)	Pearl St (9788A)	DEAD END	0.2	
MA3/ Astor	Holiday Cr (9789B)	Holiday Rd (9789A)	DEAD END	0.07	
MA3/ Astor	Holiday Rd (9789A)	Holiday Cr (9789B)	DALE CR	0.17	
MA3/ Astor	Front St (9690A)	Butler St (9690)	SR 40	0.22	
MA3/ Astor	East Pearl St (9789)	Butler St (9690)	DEAD END	0.07	
MA3/ Astor	Butler St (9690)	SR 40	Butler St (9690)	0.32	
MA3/ Astor	Claire St (9689)	Loyd St (9689A)	Butler St (9690)	0.26	
MA3/ Astor	Loyd St (9689A)	First St (9689B)	Claire St (9689)	0.18	
MA3/ Astor	First St (9689B)	Drive No 1 (9689C)	Butler St (9690)	0.32	
MA3/ Astor	Drive No 1 (9689C)	First St (9689B)	Riverview Dr (9689D)	0.21	
MA3/ Astor	Riverview Dr (9689D)	DEAD END	Drive No 1 (9689C)	0.13	
MA3/ Astor	North George St (9688A)	Third St (9689E)	Alco Rd (9588)	0.25	
MA3/ Astor	Third St (9689E)	DEAD END	SR 40	1.38	
MA3/ Astor	Ann St (9688C)	Fifth St (9688)	First St (9689B)	0.25	
MA3/ Astor	West Loyd St (9688B)	Alco Rd (9588)	Third St (9689E)	0.28	
MA3/ Astor	Alco Rd (9588)	SR 40	END OF CO MAINT	4.17	
MA3/ Astor	Dexter Rd (9589)	Alco Rd (9588)	END OF CO MAINT	1.16	
MA3/ Astor	Maxwell St (9688D)	Alco Rd (9588)	Alco Rd (9588)	0.26	
MA3/ Astor	Williams St (9688E)	Maxwell St (9688D)	Maxwell St (9688D)	0.07	
MA3/ Umatilla	CR 450 / Collins St (7978)	State Road 19	County Road 42	3.42	
MA3/ Umatilla	CR 450A (7270)	Marshall St	County Road 44A	2.21	
MA3/ Umatilla	CR 450 / Ocala St (7850)	Marion County Line	611 Ocala St	4.84	
MA3/ Mount Dora	Round Lake Rd	Orange County Line	Wolf Branch Rd	2.01	
MA3/ Mount Dora	Birr Ct	Round Lake Rd (4183)	Round Lake Rd (4183)	0.49	
MA3/ Mount Dora	Coronado Somerset Dr	Round Lake Rd (4183)	DEAD END	1.02	
MA3/ Mount Dora	S Coronado Dr	DEAD END	Coronado Somerset Dr (4083)	0.34	
MA3/ Mount Dora	Wolf Branch Rd	US 441	CR 437	4.65	
MA3/ Mount Dora	Scenic Hills Dr	Wolfbranch Rd	Dead End	1.01	
MA3/ Mount Dora	Britt Rd (4981)	Wolf Branch Rd (4583)	SR 44	2.62	
MA3/ Mount Dora	Evergreen Ct (4582)	Britt Rd (4981)	Division St (1421)	0.33	
MA3/ Mount Dora	Division St (4582A)	Wolf Branch Rd (4583)	END OF CO MAINT	0.1	
MA3- Sorrento	Sorrento Ave	22434 SR 46	CR 46A	4.11	
MA3- Sorrento	Swan Rd	END OF CO MAINT	Sorrento Ave	0.63	
MA3- Sorrento	Orange St	Franklin Ave	Wolfbranch Rd	0.73	
MA3- Sorrento	Vine St	Sorrento Ave	Wolfbranch Rd	0.48	
MA3- Sorrento	Oak Ave	Vine St	Orange St	0.36	
MA3- Sorrento	Summit St	Franklin Ave	Oak Ave	0.48	
MA3- Sorrento	Lawrence St	Sorrento Ave	Oak Ave	0.23	
MA3- Sorrento	Lake Ave	Vine St	Lawrence St	0.24	
MA3- Sorrento	Church St	Central Ave	Oak Ave	0.36	
MA3- Sorrento	Brooklyn Ave	Vine St	Church St	0.12	
MA3- Sorrento	Osgood	Doane Ave	Lake Ave	0.12	
MA3- Sorrento	Doane Ave	Vine St	Lawrence St	0.24	
MA3- Sorrento	Central Ave	CR 437	Lawrence St	0.36	
MA3- Sorrento	Vine St	Franklin Ave	Central Ave	0.12	
MA3- Sorrento	Franklin Ave	Vine St	Orange St	0.37	
MA3- Sorrento	Long Acres Dr (4487A)	SR46	Hilldale Av (4486E)	0.27	
MA3- Sorrento	Hilldale Av (4486E)	Dead End	Long Acres Rd (4487A)	0.26	
MA3- Sorrento	Heavenly Way (4486D)	End of County Maintenance	Dead End	0.11	
MA3- Sorrento	Carroll Av (4387)	Dead End	Dead End	0.32	
MA3- Sorrento	Mt Plymouth Lp (4488)	SR46	SR46	0.33	
MA3- Sorrento	Westward Ho Av (4288A)	CR 435 (3888)	Sorrento Ave	0.84	
MA3- Sorrento	Carnoustie Dr (4188B)	Apawamis Dr (4088)	CR 435 (3888)	0.39	
MA3- Sorrento	Westchester Av (4188)	Carnoustie Dr (4188B)	Glen Eagles St (4288B)	0.19	
MA3- Sorrento	St Anne St (4188A)	Westchester Av (4188)	Westward Ho Av (4288A)	0.16	
MA3- Sorrento	Deal Dr (4288)	Westward Ho Av (4288A)	Sorrento Ave	0.73	
MA3- Sorrento	Flossmoor St (4188D)	DEAD END	Westward Ho Av (4288A)	0.09	
MA3- Sorrento	Walton Heath Av (4388A)	Deal Dr (4288)	Sorrento Ave	0.23	
MA3- Sorrento	Apawamis Dr (4088)	Dubsdread Dr (3988)	Niblic St (4187)	0.45	
MA3- Sorrento	Niblic St (4187)	Apawamis Dr (4088)	Teho St (4187A)	0.09	
MA3- Sorrento	Alcrest Av (4087)	Adair Av (3987)	Carnoustie Dr (4188B)	0.55	
MA3- Sorrento	Quaker Ridge Av (3987E)	DEAD END	Alcrest Av (4087)	0.24	
MA3- Sorrento	Thornhill Dr (3987F)	REDWOOD AV	Seaforth Dr (3987A)	0.16	
MA3- Sorrento	Adair Av (3987)	CR 437 (3986)	Dubsdread Dr (3988)	1.33	
MA3- Sorrento	Rainey Rd (3887)	END OF CO MAINT	Adair Av (3987)	0.4	

MA3- Sorrento	Adel St (4388E)	Fidra Av (4388C)	SR 46	0.06	
MA3- Sorrento	CR 435	Orange County Line	Sorrento Av	1.67	
MA3- Sorrento	Dubsdread Dr (3988)	Adair Av (3987)	CR 435 (3888)	0.3	
MA3- Sorrento	St Andrews Bv (3989)	Timuquana Dr (3889)	Prestwick Av (4090)	0.32	
MA3- Sorrento	Sackamaxon Dr (4289)	Lochmore Cr (4188C)	Prestwick Av (4090)	0.71	
MA3- Sorrento	Niles St (4488A)	SR46	End of County Maintenance	0.36	
MA3- Sorrento	Hojin St (4489)	SR46	Dead End	0.21	
MA3- Sorrento	CR 46A	SR44	Park Entrance	3.20	
MA3- Sorrento	Cypress Mill Rd	SR 46	Sleepy Bear Ln	1.26	
MA3- Sorrento	Red Hibiscus Ct	Cypress Mill Rd	Dead End	0.41	
MA3- Sorrento	Deerwood Farms Rd	SR 46	Dead End	0.73	
MA3- Sorrento	Sleepy Bear Ln	Dead End	SR 46	1.76	
MA3- Sorrento	Arundel Wy (5189)	Dead End	CR46A	0.63	
MA3- Sorrento	Little Hampton Ct (5189A)	End of County Maintenance	Arundel Wy (5189)	0.38	
MA3- Sorrento	Seminole Springs Bv (5489)	CR46A (4891)	SR44	0.58	
MA3- Sorrento	Droty Spring	CR 46A	Dead End	0.82	
MA3- Sorrento	Sahara Ct	CR 46A	Both Dead Ends	0.40	
MA3- Sorrento	Camp Challenge Rd (4490)	END OF CO MAINT	CR 46A	0.25	
MA3- Sorrento	CR 437 (3986) / (5386)	Orange County Line	County Road 44A	6.22	
MA3- Sorrento	Greentree Ln (6186)	Dead End	CR437 (5386)	0.55	
MA3- Sorrento	Leonard Way (6087)	CR437 (5386)	Dead End	0.75	
MA3- Sorrento	Appaloosa TI (4987)	Shetland TI (4787)	Windy Oak (4987A)	0.56	
MA3- Sorrento	Shetland TI (4787)	CR437 (3986)	Gere Ln (4787C)	0.61	
MA3- Sorrento	Gere Ln (4787C)	Shetland TI (4787)	Dead End	0.25	
MA3- Sorrento	Thoroughbred TI (4787A)	Dead End	Dead End	0.81	
MA3- Sorrento	Welsh TI (4787B)	Shetland TI (4787)	Dead End	0.50	
MA3- Sorrento	Palamino TI (4887)	CR437 (5386)	Welsh TI (4787B)	0.42	
MA3- Sorrento	Rolling Oak Rd (5087)	CR437 (5386)	Windy Oak (4987A)	1.17	
MA3- Sorrento	Glenn Oak Av (4987B)	Rolling Oak Rd (5087)	Dead End	0.06	
MA3- Sorrento	Windy Oak St (4987A)	Rolling Oak Rd (5087)	Dead End	0.86	
MA3- Sorrento	Integrity Way (4886)	Equestrian TI	CR437 (5386)	0.57	
MA3- Sorrento	Strawberry Av (4486B)	Sixth St (4486C)	CR437 (5386)	0.19	
MA3- Sorrento	Sixth St (4486C)	End of County Maintenance	Strawberry Av (4486B)	0.05	
MA3- Wekiva	Bear Pond Dr	SR 46	Dead End	0.54	
MA3- Wekiva	Wekiva Pines Bv (4498)	Bear Pond Dr	Dead End	0.86	
MA3- Wekiva	Whispering Pines Ct (4498A)	Dead End	Wekiva Pines Bv (4498)	0.08	
MA3- Wekiva	Quail Hollow Rd (4498B)	End of County Maintenance	Wekiva Pines Bv (4498)	0.16	
MA3- Wekiva	Wekiva River Rd (4298)	End of County Maintenance	SR46	1.48	
MA3- Wekiva	Wacassa TI (4298A)	Wekiva River Rd (4298)	Nocatee TI (4198B)	0.50	
MA3- Wekiva	Okaloosa TI (4198A)	Wekiva River Rd (4298)	Dead End	0.89	
MA3- Wekiva	Holopaw TI (4198)	Wekiva River Rd (4298)	Nocatee TI (4198B)	0.43	
MA3- Wekiva	Chipola TI (4098B)	Wekiva River Rd (4298)	Nocatee TI (4198B)	0.43	
MA3- Wekiva	Nocatee TI (4198B)	Dead End	Dead End	0.53	
MA3/Eustis/ Pine Lakes	Tanglewood Dr (6092)	SR44	Dead End	0.24	
MA3/Eustis/ Pine Lakes	Reserve Dr (6594)	SR44	Dead End	0.33	
MA3/Eustis/ Pine Lakes	Rachel Ln (6695)	SR44	End of County Maintenance	0.47	
MA3/Eustis/ Pine Lakes	Brantley Branch Rd (6797)	SR44	End of County Maintenance/Paveme	0.51	
MA3/Eustis/ Pine Lakes	Benton Dr (7897F)	SR44	SR44	0.34	
MA3/Eustis/ Pine Lakes	Overlook Dr (7898C)	Hillcrest Dr (7898D)	Lake Dr (7898A)	0.24	
MA3/Eustis/ Pine Lakes	South Lake Dr (7898B)	Lake Dr (7898A)	Lake Dr (7898A)	0.24	
MA3/Eustis/ Pine Lakes	Hillcrest Dr (7898D)	End of County Maintenance	Forest Dr (7498)	0.28	
MA3/Eustis/ Pine Lakes	Forest Dr (7498)	End of County Maintenance	Hillcrest Dr (7898D)	1.42	
MA3/Eustis/ Pine Lakes	Laurel Ct (7598)	Forest Dr (7498)	Dead End	0.23	
MA3/Eustis/ Pine Lakes	Lakeview Dr (7898)	SR44	End of County Maintenance	0.15	
MA3/Eustis/ Pine Lakes	Lake Dr (7898A)	SR44	End of County Maintenance	0.44	
MA3/Eustis/ Pine Lakes	Oak Av (7798)	SR44	County Rd (7798A)	0.28	
MA3/Eustis/ Pine Lakes	Country Rd (7798A)	Oak Av (7798)	Swift Rd (7798B)	0.42	
MA3/Eustis/ Pine Lakes	Swift Rd (7798B)	End of County Maintenance	Country Rd (7798A)	2.02	
MA3/Eustis/ Pine Lakes	Spruce Dr (7897G)	Beach Rd (7897H)	SR44	0.26	
MA3/Eustis/ Pine Lakes	Beach Rd (7897H)	Spruce Dr (7897G)	End of Pavement	0.21	
MA3/Eustis/ Pine Lakes	Pinecrest Rd (7997B)	Beach Rd	Dead End	0.22	
MA3/Eustis/ Pine Lakes	Pine Rd (8099)	SR44	End of County Maintenance	0.61	
MA3/Eustis/ Pine Lakes	Highland Lakes Rd (8198M)	Dogwood Av (8198K)	SR44	0.56	
MA3/Eustis/ Pine Lakes	Dogwood Av (8198K)	Dead End	End of Pavement	0.26	
MA3/Eustis/ Pine Lakes	Division St (8198L)	End of County Maintenance	Dogwood Av (8198K)	0.87	
MA3/Eustis/ Pine Lakes	Cherry Av (8198J)	Dead End	Dead End	0.25	
MA3/Eustis/ Pine Lakes	Beech Av (8198I)	Dead End	Dead End	0.25	
MA3/Eustis/ Pine Lakes	Ash Av (8198H)	Dead End	Dead End	0.25	
MA3/Eustis/ Pine Lakes	Ponderosa Av (8599)	Dead End	SR44	1.53	
MA3/Eustis/ Pine Lakes	Chippewa Av (8498)	Dead End	Ponderosa Av (8599)	0.65	
MA3/Eustis/ Pine Lakes	Natchez St (8499)	Dead End	Ponderosa Av (8599)	0.65	
MA3/Eustis/ Pine Lakes	Choctaw St (8599A)	Ponderosa Av (8599)	Dead End	0.20	
MA3/Eustis/ Pine Lakes	Tomohawk TI (8699)	Dead End	SR44	0.58	
MA3/Eustis/ Pine Lakes	Cummer Rd (8799)	SR44	End of County Maintenance	1.24	
MA3/Eustis/ Pine Lakes	Crows Bluff Rd (8999)	SR 44	CR 42 (8990)	0.57	
MA3/ Altoona/ Paisley	CR 42 (8990) (8181) (8271)	Marion County Line	State Road 44	19.27	
MA3/ Royal Trails	Royal Trails Road (7997)	State Road 44	Seagrape Avenue	4.15	
MA3/ Royal Trails	Wildflower Way (7697A)	Royal Trails Road	End of County Maintenance	0.44	
MA3/ Royal Trails	Greenbrier Street (7697)	Coconut Avenue	Royal Trails Road	0.70	
MA3/ Royal Trails	Coconut Avenue (7597)	Wildflower Way	End of County Maintenance	0.15	
MA3/ Royal Trails	Redoak Avenue (7797)	Jericho Trail	Royal Trails Road	0.43	
MA3/ Royal Trails	Jericho Trail (7696A)	End of Pavement	Dead End	0.31	
MA3/ Royal Trails	Poppy Avenue (7797D)	Jericho Trail	Flag Street	0.18	
MA3/ Royal Trails	Flag Street (7797E)	Dead End	Dead End	0.11	

MA3/ Royal Trails	Redgum Court (7897B)	Royal Trails Road	Dead End	0.07	
MA3/ Royal Trails	Aster Court (7897C)	Royal Trails Road	Dead End	0.09	
MA3/ Royal Trails	Maggie Jones Road (8190)	End of Pavement	CR 42	2.34	
MA3/ Royal Trails	Teak Avenue (7997A)	Royal Trails Road	Dead End	0.06	
MA3/ Royal Trails	Daffodil Avenue (8097A)	Royal Trails Road	Daffodil Court	0.12	
MA3/ Royal Trails	Daffodil Court (8097B)	Dead End	Dead End	0.16	
MA3/ Royal Trails	West Thyme Avenue (8097C)	Royal Trails Road	Dead End	0.58	
MA3/ Royal Trails	West Thyme Court (8097D)	West Thyme Avenue	Dead End	0.09	
MA3/ Royal Trails	Thyme Court (8097E)	West Thyme Avenue	Dead End	0.09	
MA3/ Royal Trails	Shady Rose Court (8097F)	West Thyme Avenue	Dead End	0.06	
MA3/ Royal Trails	Poinciana Street (8097)	Tamarac Street	Alder Avenue	1.31	
MA3/ Royal Trails	Alder Avenue (7998)	Poinciana Street	Dead End	0.72	
MA3/ Royal Trails	Alder Way (7998A)	Alder Avenue	Dead End	0.18	
MA3/ Royal Trails	Alder Court (7998B)	Alder Avenue	Dead End	0.11	
MA3/ Royal Trails	Apple Street (7998D)	Alder Avenue	East Thyme Avenue	0.45	
MA3/ Royal Trails	East Thyme Avenue (8098B)	Dead End	Dead End	0.50	
MA3/ Royal Trails	Ligustrum Street (8098C)	East Thyme Avenue	Dead End	0.16	
MA3/ Royal Trails	Datura Street (8098D)	East Thyme Avenue	Dead End	0.18	
MA3/ Royal Trails	Aspen Street (8098E)	Alder Avenue	Dead End	0.89	
MA3/ Royal Trails	Aspen Court (8098F)	Aspen Street	Dead End	0.08	
MA3/ Royal Trails	Nutmeg Avenue (8198)	Dead End	Dead End	1.01	
MA3/ Royal Trails	Mango Street (8198A)	Dead End	Dead End	0.27	
MA3/ Royal Trails	Iris Street (8198B)	Nutmeg Avenue	Dead End	0.06	
MA3/ Royal Trails	Cassia Street (8198C)	Nutmeg Avenue	Dead End	0.18	
MA3/ Royal Trails	Lily Street (8198D)	Nutmeg Avenue	Dead End	0.06	
MA3/ Royal Trails	Abele Street (8198E)	Nutmeg Avenue	Dead End	0.18	

MA3/ Royal Trails	Dahlia Street (8198F)	Larkspur Avenue	Dead End	0.43	
MA3/ Royal Trails	Dahlia Court (8198G)	Dahlia Street	Dead End	0.15	
MA3/ Royal Trails	Locust Street (8098H)	Larkspur Avenue	Nutmeg Avenue	0.24	
MA3/ Royal Trails	Larkspur Avenue (8098G)	Dead End	Dead End	0.25	
MA3/ Royal Trails	East Veronica Avenue (8098)	Apple Street	Dead End	0.31	
MA3/ Royal Trails	Balsam Street (7998C)	Veronica Avenue	Dead End	0.21	
MA3/ Royal Trails	West Veronica Avenue (8098I)	Persimmon Street	Apple Street	0.30	
MA3/ Royal Trails	Veronica Court (8098A)	West Veronica Avenue	Dead End	0.05	
MA3/ Royal Trails	Persimmon Street (7998E)	Alder Avenue	Dead End	0.40	
MA3/ Royal Trails	Hawthorn Avenue (8097H)	Poinciana Street	Persimmon Street	0.26	
MA3/ Royal Trails	Banana Street (8097G)	Poinciana Street	Dead End	0.14	
MA3/ Royal Trails	Vitex Avenue (8197)	Poinciana Street	Dead End	0.26	
MA3/ Royal Trails	Vitex Court (8197A)	Vitex Avenue	Dead End	0.10	
MA3/ Royal Trails	Viola Avenue (8097I)	Poinciana Street	Dead End	0.20	
MA3/ Royal Trails	Viola Way (8097J)	Viola Avenue	Dead End	0.14	
MA3/ Royal Trails	Taramac Street (8197C)	Dead End	Dead End	0.62	
MA3/ Royal Trails	Violet Avenue (8197B)	Tamarac Street	Royal Trails Road	0.12	
MA3/ Royal Trails	Saffron Avenue (8297)	End of Pavement	Dead End	0.94	
MA3/ Royal Trails	West Saffron Court (8297C)	Saffron Avenue	Dead End	0.10	
MA3/ Royal Trails	West Cashew Court (8297D)	Saffron Avenue	Dead End	0.12	
MA3/ Royal Trails	Cashew Street (8298A)	Cameron Lane	Quince Avenue	0.53	
MA3/ Royal Trails	East Cashew Court (8298E)	Saffron Avenue	Dead End	0.14	
MA3/ Royal Trails	East Saffron Court (8298F)	Saffron Avenue	Dead End	0.13	
MA3/ Royal Trails	Fir Street (8298G)	Saffron Avenue	Tulip Avenue	0.24	
MA3/ Royal Trails	Tulip Avenue (8298H)	Fir Street	Dead End	0.26	
MA3/ Royal Trails	Chinaberry Street (8298)	Chinaberry Way	Dead End	1.07	
MA3/ Royal Trails	Quince Avenue (8297A)	Royal Trails Road	Dead End	0.85	
MA3/ Royal Trails	Chinaberry Court (8298D)	Chinaberry Street	Dead End	0.08	
MA3/ Royal Trails	Chinaberry Way (8298C)	Dead End	Dead End	0.11	
MA3/ Royal Trails	Kumquat Avenue (8298B)	Cashew Street	Dead End	0.37	
MA3/ Royal Trails	Cinnamon Avenue (8397A)	Royal Trails Road	Apricot Avenue	0.12	
MA3/ Royal Trails	Apricot Avenue (8397)	Seagrape Avenue	Seagrape Avenue	1.05	
MA3/ Royal Trails	East Bluebell Avenue (8397D)	Apricot Avenue	Dead End	0.16	
MA3/ Royal Trails	Banyan Street (8397E)	East Bluebell Avenue	Seagrape Avenue	0.18	
MA3/ Royal Trails	Seagrape Avenue (8397H)	Apricot Avenue	Dead End	0.76	
MA3/ Royal Trails	Honeysuckle Street (8397C)	West Bluebell Avenue	Seagrape Avenue	0.18	
MA3/ Royal Trails	West Bluebell Avenue (8397B)	Apricot Avenue	Dead End	0.21	
MA3/ Royal Trails	Apricot Way (8397G)	Apricot Avenue	Dead End	0.15	
<b>Total Mile:</b>				<b>255.61</b>	
<b>Total Miles (ALL AREAS):</b>				<b>774.21</b>	



**MODIFICATION OF CONTRACT**

Modification Number: Ten (10) Effective Date: 4/1/2025	Contract Number: 22-711 Title: Roadside Mowing and Litter Removal Services Effective Date: 04/01/2022
Contracting Officer: Gretchen Bechtel, CPPB E-mail: Gretchen.bechtel@LakeCountyFL.gov Telephone Number: 352-343-9765	Contractor Name and Address: Name: Aero Groundtek, LLC Address: 858 Maquire Rd City: Ocoee, FL 34761 ATTENTION: tbrackett@outworxgroup.com
Issued By: <p align="center">Procurement Services          Lake County Administration Building          315 W. Main St., Suite 441          Tavares, Florida 32778-7800</p>	
<p><b>INSTRUCTIONS:</b> Contractor shall sign Signature Block showing acceptance of the below written modification and <u>return this form to Procurement Services within ten (10) days after receipt</u>. Once fully executed, a copy of this modification will be returned to the Contractor to attach to the original Contract.</p>	
<p><b>DESCRIPTION OF MODIFICATION:</b> Contract modification to renew the agreement for one annual term to expire on 03/31/2026.</p>	
<p align="center"><b>CONTRACTOR SIGNATURE BLOCK</b></p> Signature: _____ Print Name: <u>Thomas Brackett</u> Title: <u>CEO</u> Date: <u>10/3/2024</u> E-mail: <u>tbrackett@outworxgroup.com</u> Secondary E-mail: _____	<p align="center"><b>LAKE COUNTY SIGNATURE BLOCK</b></p> Signature: _____ Print Name: <b>Gretchen Bechtel, Contracting Officer II</b> Title: _____ Date: _____ Digitally signed by Gretchen Bechtel, Contracting Officer II Date: 2024.10.03 14:07:24 -04'00'
Distribution: Original – Bid File Copy – Contractor Contracting Officer	



**MODIFICATION OF CONTRACT**

Modification Number: Nine (9) Effective Date: 11/15/2023	Contract Number: 22-711 Title: Roadside Mowing and Litter Removal Services Effective Date: 04/01/2022
Contracting Officer: Gretchen Bechtel, CPPB E-mail: Gretchen.bechtel@LakeCountyFL.gov Telephone Number: 352-343-9765	Contractor Name and Address:  Name: Aero Groundtek, LLC Address: 858 Maquire Rd City: Ocoee, FL 34761 ATTENTION: tbrackett@outworxgroup.com
Issued By: <p align="center">Procurement Services          Lake County Administration Building          315 W. Main St., Suite 441          Tavares, Florida 32778-7800</p>	
<p><b>INSTRUCTIONS:</b> Contractor shall sign Signature Block showing acceptance of the below written modification and <u>return this form to Procurement Services within ten (10) days after receipt</u>. Once fully executed, a copy of this modification will be returned to the Contractor to attach to the original Contract.</p>	
<p><b>DESCRIPTION OF MODIFICATION:</b> Contract modification to ADD 58.24 miles to contract and cycle dates for 2024 per the attached.</p>	
<p align="center"><b>CONTRACTOR SIGNATURE BLOCK</b></p> Signature: _____ <i>Tom G. Brackett</i> Print Name: <u>Tom G. Brackett</u> Title: <u>CEO</u> Date: <u>11/15/2023</u> E-mail: _____ Secondary E-mail: _____	<p align="center"><b>LAKE COUNTY SIGNATURE BLOCK</b></p> Signature: _____ Print Name: <b>Gretchen Bechtel,</b> Title: <b>Contracting Officer II</b> Date: _____ <div style="float: right; text-align: right;">           Digitally signed by            Gretchen Bechtel,            Contracting Officer            II            Date: 2023.11.15            13:36:30 -05'00'         </div>
Distribution: Original – Bid File Copy – Contractor Contracting Officer	

4/25/2022 through 4/24/2027

27 Day Cycle

22-711

Mowing Cycle Dates

Trash Cycle Dates

	Start Date	End Date	Start Date	End Date
<b>Term 3</b>				
Cycle #1	4/29/2024	5/26/2024	10/14/2024	11/10/2024 Cycle #7
Cycle #2	5/27/2024	6/23/2024	11/11/2024	12/8/2024 Cycle #8
Cycle #3	6/24/2024	7/21/2024	12/9/2024	1/5/2025 Cycle #9
Cycle #4	7/22/2024	8/18/2024	1/6/2025	2/2/2025 Cycle #10
Cycle #5	8/19/2024	9/15/2024	2/3/2025	3/2/2025 Cycle #11
Cycle #6	9/16/2024	10/13/2024	3/3/2025	3/30/2025 Cycle #12
Cycle #13	3/31/2025	4/27/2025		

				ADD TO CONTRACT	
Maintenance Area	Road Name	Route Back	Route Ahead	Length	
MA1	Fern Dr	Sunnyside Dr	US Hwy 441	0.65	
MA1	Frankies Rd	End of County Maintenance	CR 561 (3047)	0.4	
MA1	Lake Industrial Bv	Dead End	CR 448 (3156)	0.69	
MA1	Palm Dr	End of County Maintenance	CR 561 (3047)	0.38	
MA1	Shirley Shores Rd	CR 448 (3156)	Squirrel Point Rd (3559)	2.37	
MA1	South Grays Airport Rd	US 27	Eagles Nest Rd (6611)	1.42	
MA1	Lake Unity Nursery Rd	Lake Unity Rd (6110)	Eagles Nest Rd (6611)	0.63	
MA1	Urick St	CR 468 (5407)	Dixie Av (5507)	0.79	
MA1	Register Rd	US 27	US 27	1.02	
MA1	Myrtle Lake Av	End of County Maintenance	CR 468 (5205)	0.56	
MA1	Spring Lake Rd	CR 466A (5803)	US 27	3.16	
MA1	East Spring Lake Bv	Dead End	Spring Lake Rd (6104)	0.5	
MA1	Orange Cir	Azalea Wy (7710C)	Azalea Wy (7710C)	0.77	
MA1	Richardson Rd	Dead End	Lake Griffin Rd (7611)	0.18	
MA1	French Rd	Dead End	Lake Griffin Rd (7611)	0.96	
MA1	Griffin Terrace Dr	Redbud Rd (7711A)	French Rd (7611A)	0.04	
MA1	Redbud Rd	Dead End	Dead End	0.27	
MA1	Bertsville Rd	Griffin View Dr (7212)	Kentucky Av (7116)	0.65	
MA1	Ricker Dr	Dead End	Bertsville Rd (7114)	0.43	
MA1	Illinois St	Bird Island Dr (7015)	Ohio Av (7115A)	0.23	
MA1	Bird Island Dr	Illinois St (7115)	End of County Maintenance	0.2	
MA1	Indiana Dr	Illinois St (7115)	End of County Maintenance	0.15	
MA1	Ohio Av	Illinois St (7115)	Kentucky Av (7116)	0.11	
MA1	Kentucky Av	Bertsville Rd (7114)	Ohio Av (7115A)	0.06	
MA1	South Whitney Rd	End of County Maintenance	Whitney Rd (4603)	0.25	
MA1	Alibrandi Rd	Sumter Line Rd (4800)	Countryside Bv	0.49	
MA1	Sumter Line Rd	SR 44	Dead End	0.56	
MA1	Thomas Av	Griffin Rd (4909)	Dr M L King Jr Dr (5208)	0.67	
MA1	Tally Rd	Thomas Av (5108)	Tally Box Rd	0.31	
MA1	Goose Creek Rd	Dead End	CR 44 (6143)	0.5	
MA1	Leesburg Mobile City Rd	Dead End	CR 44 (5227)	0.09	
MA2	Anderson Hill Rd (1146)	Lakeshore Dr (1040)	US 27	0.65	
MA2	Hancock Rd (1254)	Hartwood Marsh Rd (0854)	Hooks St	2.96	
MA2	Wilson Lake Py (2335)	CR 478/Cherry Lake Rd (1829)	US 27	2.96	
MA2	Curtis Av (1422)	Division St (1421)	Montevista Rd (1225)	0.26	
MA2	Oak St (1421A)	Curtis Av (1422)	SR 50	0.23	
MA2	Division St (1421)	END OF CO MAINT	SR 50	0.25	
MA2	Gano Rd (1423)	Montevista Rd (1225)	EASTSIDE DR	0.24	
MA2	Phillips Rd (1024)	END OF CO MAINT	Montevista Rd (1225)	1.27	
MA2	Groveland Farms Rd (1023)	END OF CO MAINT	Phillips Rd (1024)	1.28	
MA2	Redwing Rd (1122)	SR 33	Phillips Rd (1024)	1.51	
MA2	East Redwing Rd (1125)	Phillips Rd (1024)	Montevista Rd (1225)	1.02	
MA2	Quail Lake Dr (1226)	END OF CO MAINT	Montevista Rd (1225)	0.19	
MA2	Berry Groves Rd (0421)	DEAD END	SR 33	2.02	
MA2	Schofield Rd/ Wellness Way	US 27	Cook Rd	3.32	
MA2	Max Hooks Rd (1429)	END OF CO MAINT	SR 50	1.39	
MA2	Silver Eagle Rd (1726)	CR 565A (1629)	Maravilla Way	1.21	
MA2	Lake Louisa Rd (0847)	Hammock Ridge Rd (0945)	US 27	3.3	

MA3	Eudora Rd	Old Hwy 441	US 441	0.88
MA3	Westward Ho Av (4288A)	CR 435 (3888)	Sorrento Ave	0.84
MA3	Carnoustie Dr (4188B)	Apawamis Dr (4088)	CR 435 (3888)	0.39
MA3	Westchester Av (4188)	Carnoustie Dr (4188B)	Glen Eagles St (4288B)	0.19
MA3	St Anne St (4188A)	Westchester Av (4188)	Westward Ho Av (4288A)	0.16
MA3	Deal Dr (4288)	Westward Ho Av (4288A)	Sorrento Ave	0.73
MA3	Flossmoor St (4188D)	DEAD END	Westward Ho Av (4288A)	0.09
MA3	Walton Heath Av (4388A)	Deal Dr (4288)	Sorrento Ave	0.23
MA3	Apawamis Dr (4088)	Dubsdread Dr (3988)	Niblic St (4187)	0.45
MA3	Niblic St (4187)	Apawamis Dr (4088)	Teho St (4187A)	0.09
MA3	Alcrest Av (4087)	Adair Av (3987)	Carnoustie Dr (4188B)	0.55
MA3	Quaker Ridge Av (3987E)	DEAD END	Alcrest Av (4087)	0.24
MA3	Thornhill Dr (3987F)	REDWOOD AV	Seaforth Dr (3987A)	0.16
MA3	Adair Av (3987)	CR 437 (3986)	Dubsdread Dr (3988)	1.33
MA3	Rainey Rd (3887)	END OF CO MAINT	Adair Av (3987)	0.4
MA3	Dubsdread Dr (3988)	Adair Av (3987)	CR 435 (3888)	0.3
MA3	St Andrews Bv (3989)	Timuquana Dr (3889)	Prestwick Av (4090)	0.32
MA3	Sackamaxon Dr (4289)	Lochmore Cr (4188C)	Prestwick Av (4090)	0.71
MA3	Adel St (4388E)	Fidra Av (4388C)	SR 46	0.06
MA3	Camp Challenge Rd (4490)	END OF CO MAINT	CR 46A	0.25
MA3	East Crooked Lake Dr (5069)	Old Eustis Rd (4672)	Country Club Dr	1.33
MA3	Country Club Rd (5170)	East Crooked Lake Dr	END OF CO MAINT	0.85
MA3	Waycross Av (5072)	Country Club Dr	SR 44B	0.98
MA3	Abrams Rd (5371)	Waycross Av (5072)	CR 44	1.15
MA3	East Lake Joanna Dr (5175)	Wesley Rd	SR 44B	1.21
MA3	Wesley Rd (5176)	Waycross Av (5072)	East Lake Joanna Dr (5175)	0.8
<b>MODIFY LIMITS</b>				
<b>MA2/ Clermont</b>	<b>Green Swamp Rd (0439)</b>	<b>Dwights Rd</b>	<b>END OF PAVEMENT</b>	<b>1.71</b>

<b>58.24</b>
--------------

Roadside Inspection Sheet					Modification #8
Maintenance Area	Road Name	Route Back	Route Ahead	Length	Date Serviced
MA1/ Lisbon N LSBG	CR 452 (6743)	State Road 19	Marion County Line	10.2	
MA1/ Lisbon N LSBG	Apiary Rd	CR 44 (6143)	CR 452 (6743)	1.24	
MA1/ Lisbon N LSBG	South Fish Camp	Dead End	County Road 452 (6743)	1.2	
MA1/ Lisbon N LSBG	Grand Island Shores Rd	Chain O Lakes Rd	End of County Maint.	1.25	
MA1/ Lisbon N LSBG	Chain O Lakes Rd	Grand Island Shores Rd (6249)	CR 44 (6143)	0.34	
MA1/ Lisbon N LSBG	CR 19A	CR 452	SR19	1.11	
MA1/ Lisbon N LSBG	Bobwhite Bv (6939B)	Quail Ridge Cr (6939)	CR452 (6743)	0.24	
MA1/ Lisbon N LSBG	Quail Ridge Cir (6939)	Dead End	Felkins Rd (6938)	0.76	
MA1/ Lisbon N LSBG	Pheasant Tl (6939C)	Quail Ridge Cr (6939)	Quail Ridge Cr (6939)	0.25	
MA1/ Lisbon N LSBG	Sandpiper Dr (7039)	CR452 (6743)	End of County Maintenance	0.13	
MA1/ Lisbon N LSBG	Emeralda Av (6335)	CR44 (7528)	Emeralda Island Rd (7528)	0.77	
MA1/ Lisbon N LSBG	Jackson River Rd (7825)	Dead End	Emeralda Island Rd (7528)	0.18	
MA1/ Lisbon N LSBG	Emeralda Island Rd (7528)	Emeralda Av (6335)	CR452 (6743)	7.99	
MA1/ Lisbon N LSBG	N Emeralda Island Rd (8031)	Emeralda Island Rd (7528)	Dead End	0.80	
MA1/ Lisbon N LSBG	N Em-En-El Grove Rd (8134)	North Emeralda Island Rd (8031)	Dead End	1.18	
MA1/ Lisbon N LSBG	Goose Prairie Rd (6737)	Emeralda Av (6335)	CR452 (6743)	1.87	
MA1/ Lisbon N LSBG	Felkins Rd (6938)	Goose Prairie Rd (6737)	CR452 (6743)	0.76	
MA1/ Lisbon N LSBG	S Em-En-El Grove Rd (7837)	CR452 (6743)	Thomas Boat Landing Rd (7940)	1.22	
MA1/ Lisbon N LSBG	Em-En-El Grove Rd (8037)	CR452 (6743)	Thomas Boat Landing Rd (7940)	1.43	
MA1/ Lisbon N LSBG	Thomas Boat Landing Rd (7940)	Dead End	End of County Maintenance	2.17	
MA1/ Lady Lake	CR 25 (7804)	US Highway 27/ US Highway 441	Marion County Line	2.55	
MA1/ Lady Lake	Smitty Rd (7906)	CR25 (7804)	Marion County Rd (8010)	1.50	
MA1/ Lady Lake	Haywood Grove Rd (8109)	Marion County Rd (8010)	Marion County Line	0.50	
MA1/ Lady Lake	Marion County Rd (8010)	CR25 (7804)	Lake Griffin Rd (7611)	5.54	
MA1/ Lady Lake	Singletary Rd	Marion County Rd	Dead End	0.25	
MA1/ Lady Lake	Mustang Tl	Dead End	Marion County Rd (8010)	0.13	
MA1/ Lady Lake	Grays Airport Rd (7310)	Eagles Nest Rd (6611)	Marion County Rd (8010)	4.76	
MA1/ Lady Lake	Orange Cir	Azalea Wy (7710C)	Azaley Wy (7710C)	0.77	
MA1/ Lady Lake	Griffin Av (7807)	CR25	Grays Airport Rd (7310)	2.82	
MA1/ Lady Lake	Griffin Av (7807)	Jeffrey Dr	CR25	0.31	
MA1/ Lady Lake	Lake Griffin Rd (7611)	Lemon St (7405)	End of County Maintenance / Pine Island Fish Camp	6.76	
MA1/ Lady Lake	Richardson Rd	Dead End	Lake Griffin Rd (7611)	0.18	
MA1/ Lady Lake	French Rd	Dead End	Lake Griffin Rd (7611)	0.96	
MA1/ Lady Lake	Griffin Terrace Dr	Redbud Rd (7711A)	French Rd (7611A)	0.04	
MA1/ Lady Lake	Redbud Rd	Dead End	Dead End	0.27	
MA1/ Lady Lake	Mathews Rd	Lake Griffin Rd (7611)	End of County Maint.	0.4	
MA1/ Lady Lake	Gator Lake Rd	Lake Griffifn Rd (7611)	End of County Maint.	0.81	
MA1/ Lady Lake	Griffin View Dr	US 27	Sulen Rd (4904)	3.48	
MA1/ Lady Lake	Bertsville Rd	Griffin View Dr (7212)	Kentucky Av (7116)	0.65	
MA1/ Lady Lake	Ricker Dr	Dead End	Bertsville Rd (7114)	0.43	
MA1/ Lady Lake	Illinois St	Bird Island Dr (7015)	Ohio Av (7115A)	0.23	
MA1/ Lady Lake	Bird Island Dr	Illinois St (7115)	End of County Maintenance	0.2	
MA1/ Lady Lake	Indiana Dr	Illinois St (7115)	End of County Maintenance	0.15	
MA1/ Lady Lake	Ohio Av	Illinois St (7115)	Kentucky Av (7116)	0.11	
MA1/ Lady Lake	Kentucky Av	Bertsville Rd (7114)	Ohio Av (7115A)	0.06	
MA1/ Lady Lake	Sulen Rd	Griffin View Dr (7212)	Dead End	0.51	
MA1/ Lady Lake	Mckinney Rd	Griffin View Dr (7212)	Dead End	0.5	
MA1/ Lady Lake	South Grays Airport Rd	US 27	Eagles Nest Rd (6611)	1.42	
MA1/ Lady Lake	Eagles Nest Rd	US 27	Dead End	2.63	
MA1/ Lady Lake	Lake Unity Rd	Picciola Rd (5710)	Eagles Nest Rd (6611)	1.76	
MA1/ Lady Lake	Lake Unity Nursery Rd	Lake Unity Rd (6110)	Eagles Nest Rd (6611)	0.63	
MA1/ Lady Lake	Picciola Rd	US 27	Picciola Dr (5313)	3.24	
MA1/ Lady Lake	Picciola Cutoff	US 27	Picciola Rd (5719)	0.58	
MA1- Leesburg	CR 25A (3709)	US Highway 27	US Highway 27	1.58	
MA1- Leesburg	University Av (3014)	END OF CO MAINT	HWY 27	0.76	
MA1- Leesburg	CR 33 (2409) / (3009)	State Road 50	US Highway 27	13.43	
MA1- Leesburg	South Quarters Rd (3109)	CR 48 (3007)	CR 470 (3105)	0.71	
MA1- Leesburg	North Quarters Rd (3209)	Virgil Hawkins Cr (3209A)	CR 33 (3009)	0.28	
MA1- Leesburg	Virgil Hawkins Cr (3209A)	CR 470 (3105)	Virgil Hawkins Cr (3209A)	0.65	
MA1- Leesburg	CR 470 (3105)	Sumter County Line	County Road 33	3.98	
MA1- Leesburg	Rogers Industrial Park Rd	CR 33 (3009)	Haywood Worm Farm Rd (3110)	0.5	
MA2- Leesburg	Hammock Grove Rd (2808)	DEAD END	CR 33 (2409)	0.78	
MA2- Leesburg	Thomas Cove Dr (2809)	END OF CO MAINT	CR 33 (2409)	0.56	
MA2- Leesburg	Indigo Rd (2310)	CR 33 (2409)	END OF CO MAINT	0.68	
MA2- Leesburg	McKenzie Rd (2310A)	Indigo Rd (2310)	DEAD END	0.17	
MA2- Leesburg	Sunset Lake Bv (2309)	DEAD END	CR 33 (2409)	0.29	
MA2- Leesburg	Simon Brown Rd (2013)	CR 33 (2409)	Villa City Rd (2215)	1.51	
MA2- Leesburg	Austin Merritt Rd.	Youth Camp Rd	CR 33	1.91	
MA2- Leesburg	Youth Camp Rd	Austin Merritt Rd	End of County Maintenance	2.17	
MA2- Leesburg	Bridges Rd	CR 33	US 27	2.61	
MA1- Leesburg	Caballo Rd	El Rancho Dr (4007)	SR 44	0.5	
MA1- Leesburg	Casteen Rd	SR 44	End of County Maint.	0.86	
MA1- Leesburg	Katoy Rd	Casteen Rd	SR 44	0.12	
MA1- Leesburg	Youngs Rd	End of County Maint.	Caballo Rd	1.05	
MA1- Leesburg	Flatwoods Rd.	Youngs Rd	SR 44	1.08	
MA1- Leesburg	El Rancho Dr	Caballo Rd	Dead End	0.26	

MA1- Leesburg	CR 468 (5205)	State Road 44	W. Berckman St	3.18	
MA1- Leesburg	Lewis Rd	Whitney Rd (4603)	CR 468 (5205)	1.5	
MA1- Leesburg	Urick St	CR 468 (5407)	Dixie Av (5507)	0.79	
MA1- Leesburg	Myrtle Lake Av	End of County Maintenance	CR 468 (5205)	0.56	
MA1- Leesburg	Whitney Rd	South Whitney Rd( 4303)	Lewis Rd (5105)	1.92	
MA1- Leesburg	South Whitney Rd	End of County Maintenance	Whitney Rd (4603)	0.25	
MA1- Leesburg	Alibrandi Rd	Sumter Line Rd (4800)	Countryside Bv	0.49	
MA1- Leesburg	Sumter Line Rd	SR 44	Dead End	0.56	
MA1- Leesburg	Griffin Rd	CR 468 (5205)	US 27	1.74	
MA1- Leesburg	Thomas Av	Griffin Rd (4909)	Dr M L King Jr Dr (5208)	0.67	
MA1- Leesburg	Tally Rd	Thomas Av (5108)	Tally Box Rd	0.31	
MA1- Leesburg	Montclair Rd	CR 468	Westside Dr (4507)	0.69	
MA1- Leesburg	Colonial St	Montclair Rd (4606)	Thomas Av (5108)	0.55	
MA1- Leesburg	East Montclair Rd	Colonial St (4707)	Thomas Av	0.17	
MA1- Leesburg	Veech Rd	Whitney Rd (4603)	CR 468 (5205)	1.31	
MA1- Leesburg	Pruitt St	Veech Rd (4604)	CR 468 (5205)	0.74	
MA1- Leesburg	Jones Dr	Veech Rd (4604)	CR 468 (5205)	0.76	
MA1/ Frtlnd pk/ Lady Lak	Pine Ridge Dairy Rd	Dead End	CR 468 (2505)	0.83	
MA1/ Frtlnd pk/ Lady Lak	Cutoff Rd (5704)	Pine Ridge Dairy Rd (5603)	Miller St (5803)	0.5	
MA1/ Frtlnd pk/ Lady Lak	Register Rd	US 27	US 27	1.02	
MA1/ Frtlnd pk/ Lady Lak	Spring Lake Rd	CR 466A (5803)	US 27	3.16	
MA1/ Frtlnd pk/ Lady Lak	East Spring Lake Bv	Dead End	Spring Lake Rd (6104)	0.5	
MA1/ Frtlnd pk/ Lady Lak	CR 466A / Miller St (5803)	705 W Miller St / CR466A	Village Park Dr / Sidewalk	1.18	
MA1/ Frtlnd pk/ Lady Lak	Cherry Lake Rd	Lake Ella Rd.	Sumter County Line	1.03	
MA1/ Frtlnd pk/ Lady Lak	Lake Ella Rd.	Cherry Lake Rd	US 27	2.92	
MA1/ Frtlnd pk/ Lady Lak	Micro Racetrack Rd	CR 466/ Miller Bv	Lake Ella Rd	1.74	
MA1/ Frtlnd pk/ Lady Lak	Rolling Acres Rd	Timbertop Ln	CR 466	3.72	
MA1- Leesburg	CR 473 (5036)	US Highway 441	County Road 44	4.03	
MA1- Leesburg	Treasure Island Rd	CR 44	Dead End	2.60	
MA1- Leesburg	E. Treasure Island Rd	CR 44	Treasure Island Rd	0.97	
MA1- Leesburg	N. Treasure Island Rd	Treasure Island Rd	Dead End	0.65	
MA1- Leesburg	Poe St	CR 473	CR 44	1.15	
MA1- Leesburg	Radio Rd	Hwy 441	CR 44	3.24	
MA1- Leesburg	CR 44 Leg A	CR 44	Professional Dr	0.43	
MA1- Leesburg	Shady Acres Rd (5124)	CR 44 (5227)	End of County Maintenance	0.65	
MA1- Leesburg	College Dr	US 441	Silver Lake Dr (5229)	0.34	
MA1- Leesburg	North Silver Lake Rd (5127)	CR 44 (5227)	Silver Lake Dr (5229)	0.25	
MA1- Leesburg	Goose Creek Rd	Dead End	CR 44 (6143)	0.5	
MA1- Leesburg	Harbor Shores Rd (5942)	CR 44 (6143)	DEAD END	1.52	
MA1- Leesburg	CR 44 (5227) / (5731) / (6143)	US Highway 441	State Road 19	10.9	
MA1- Leesburg	Leesburg Mobile City Rd	Dead End	CR 44 (5227)	0.09	
MA1- Leesburg	Sunnyside Dr	Sunnyside Dr (3-way stop)	Circle back to Sunnyside Dr (3-way stop)	5.48	
MA1- Leesburg	Sunnyside Dr	Main St	Sunnyside Dr (3-way stop)	0.45	
MA1- Leesburg	Fern Dr	Sunnyside Dr	US Hwy 441	0.65	
MA1- Leesburg	Johnson Point Rd	Sunnyside Dr	Dead End	0.38	
MA1- Leesburg	Powhatan Ave	Sunnyside Dr	Park St	0.23	
MA1- Leesburg	Park St	Powhatan Ave	Cherokee Ave	0.05	
MA1- Leesburg	Cherokee Ave	Park St	Hillcrest St	0.16	
MA1- Leesburg	Hillcrest St	Cherokee Ave	Powhatan Ave	0.04	
MA1- Leesburg	Sleepy Hollow Rd	Sunnyside Dr	Hwy 441	1.18	
MA1- Leesburg	Tomato Hill Rd	Sunnyside Dr	Hwy 441	0.76	
MA1- Leesburg	Old Tavares Rd	Dead End	Sleepy Hollow Rd	0.71	
MA1- Leesburg	Tuscawilla Dr	Sunnyside Dr	Sunnyside Dr	0.67	
MA1- Leesburg	CR 48 (3007) / (3029) / (3111) / (3111)	Sumter County Line	State Road 19	13.59	
MA1- Leesburg	Haywood Worm Farm Rd	End of County Maint.	CR 48 (3111)	0.68	
MA1- S Leesburg/HH	Hollandel Rd (3215)	Banana Point Dr (3215A)	CR 48 (3111)	0.76	
MA1- S Leesburg/HH	Price Rd (3216)	CR 48 (3111)	DEAD END	0.43	
MA1- S Leesburg/HH	Mt Bethel Baptist Ch Rd (3217)	DEAD END	CR 48 (3111)	0.22	
MA1- S Leesburg/HH	Number Two Rd	CR 48	SR 19	5.95	
MA1- S Leesburg/HH	Punkin Center Rd (2923)	END OF CO MAINT	Number Two Rd (3024)	0.49	
MA1- S Leesburg/HH	Turkey Lake Rd	Dewey Robbins Rd	Number Two Rd	1.75	
MA1- S Leesburg/HH	Blue Sink Rd	Dead End	Number Two Rd (3024)	0.91	
MA1- S Leesburg/HH	Busby Rd	Dead End	Number Two Rd (3024)	0.49	
MA1- S Leesburg/HH	Bloomfield Av	Number Two Rd (3024)	CR 48	1.58	
MA1- S Leesburg/HH	Lakeshore Dr (3128)	CR 48 (3029)	East Orange Av (3129)	1.04	
MA1- S Leesburg/HH	East Orange Av (3129)	CR 48 (3029)	Lakeshore Dr (3128)	0.24	
MA1- S Leesburg/HH	Citron St (3230)	East Orange Av (3129)	Lime Av (3130)	0.07	
MA1- S Leesburg/HH	Lime Av (3130)	CR 48 (3029)	Citron St (3230)	0.24	
MA1- S Leesburg/HH	Yalaha Rd (3128A)	High St (3128B)	CR 48 (3029)	0.68	
MA1- S Leesburg/HH	Main St (3128C)	Guava St (3129B)	Yalaha Rd (3128A)	0.15	
MA1- S Leesburg/HH	Guava St (3129B)	Main St (3128C)	CR 48 (3029)	0.78	
MA1- S Leesburg/HH	High St (3128B)	Yalaha Rd (3128A)	Yalaha Rd (3128A)	0.71	
MA1- S Leesburg/HH	Yalaha Cutoff Rd (3129A)	CR 48 (3029)	Lakeshore Dr (3128)	0.25	
MA1- S Leesburg/HH	Palm Av (2839)	North Buckhill Rd (2739)	East Revels Rd (2837)	0.6	
MA1- S Leesburg/HH	North Buckhill Rd	East Revels Rd	End of Pavement	1.21	
MA1- S Leesburg/HH	Dewey Robbins Rd.	US 27	South Dewey Robbins Rd.	2.12	
MA1- S Leesburg/HH	East Dewey Robbins Rd	South Dewey Robbins Rd	SR 19	2.6	
MA1- S Leesburg/HH	Citrus Valley Rd (2729A)	East Dewey Robbins Rd (2729)	Orange Blossom Rd (2831)	0.25	
MA1- S Leesburg/HH	Orange Blossom Rd (2831)	SR 19	DEAD END	2.01	
MA1- S Leesburg/HH	Robbins Ridge Ct (2728)	East Dewey Robbins Rd (2729)	DEAD END	0.15	

MA1- S Leesburg/HH	South Dewey Robbins Rd	Dewey Robbins Rd	East Dewey Robbins Rd	1.01	
MA1 - Tavares	North Eichelberger Rd	SR 19	Lane Park Rd	0.49	
MA1 - Tavares	Lane Park Rd	Woodlea Rd	SR 19	1.85	
MA1 - Tavares	Woodlea Rd	Lane Park Rd	SR 19	2.02	
MA1 - Tavares	Dead River Rd	End of County Maint.	SR 19	2.27	
MA1 - Tavares	Lane Park Cutoff	SR 19	CR 561	0.61	
MA 1- Astatula	CR 448 (3156)	State Road 19	End of County Maintenance	6.53	
MA 1- Astatula	Lake Industrial Bv	Dead End	CR 448 (3156)	0.69	
MA 1- Astatula	Shirley Shores Rd	CR 448 (3156)	Squirrel Point Rd (3559)	2.37	
MA 1- Astatula	CR 448A (3064)	End of County Maintenance	County Road 448	2.8	
MA 1- Astatula	East Lake Jem Rd	CR 448 (3156)	Lake Jem Rd (3267)	0.48	
MA 1- Astatula	Lake Jem Rd	CR 448 (3156)	Dead End	1.57	
MA 1- Astatula	Duda Road (3168)	County Road 448A	End of County Maintenance	0.58	
MA 1- Astatula	CR 48 (3056)	Alamanda Dr	County Road 448A	3.8	
MA 1- Astatula	Ranch Rd (2854)	CR 48 (3056)	Robbins Rd (2753)	1.57	
MA 1- Astatula	Blackhorse Tl (2852)	Ranch Rd (2854)	DEAD END	0.14	
MA 1- Astatula	Robbins Rd (2753)	DEAD END	Ranch Rd (2854)	1.47	
MA 1- Astatula	Peebles Dr (2653)	Robbins Rd (2753)	Ranch Rd (2854)	0.39	
MA 1- Astatula	Frankies Rd	End of County Maintenance	CR 561 (3047)	0.4	
MA 1- Astatula	Palm Dr	End of County Maintenance	CR 561 (3047)	0.38	
			<b>Total Miles:</b>	<b>258.9</b>	

Maintenance Area	Road Name	Route Back	Route Ahead	Length	Notes
MA1, MA2 Groveland	CR 565 / Villa City Road (2215)	State Road 50	US Highway 27	7.41	
MA2/ Groveland	Mulberry St (2017)	Villa City Rd (2215)	END OF CO MAINT	0.21	
MA2/ Groveland	Market St (2017A)	Mulberry St (2017)	DEAD END	0.1	
MA2/ Groveland	Church St (2017B)	Mulberry St (2017)	DEAD END	0.1	
MA2/ Groveland	Morrison St (2017C)	Mulberry St (2017)	DEAD END	0.09	
MA2/ Groveland	Marys Villa Rd (2115)	END OF CO MAINT	Villa City Rd (2215)	0.31	
MA2/ Groveland	Brasher Ln (2116A)	Villa City Rd (2215)	END OF CO MAINT	0.12	
MA2/ Groveland	Lake Emma Rd (2119)	Villa City Rd (2215)	Lake Emma Dr (2117)	2.02	
MA2/ Groveland	Lake Emma Dr (2117)	Lake Emma Ct (2116)	Lake Emma Rd (2119)	0.09	
MA2/ Groveland	Lake Emma Ct (2116)	DEAD END	Lake Emma Dr (2117)	0.22	
MA2/ Groveland	Orange Av (2219)	Lake Emma Rd (2119)	DEAD END	0.32	
MA2/ Groveland	Maryland Av (2220)	Orange Av (2219)	DEAD END	0.13	
MA2/ Groveland	CR 565 / Bay Lake Road (0604)	Van Fleet State Park Entrance	State Road 50	9.49	
MA2/ Groveland	Bay Lake Lp	Bay Lake Rd.	Bay Lake Rd.	2.24	
MA2/ Groveland	Calvin Lee Rd.	Bay Lake Rd.	DEAD END	2.46	
MA2/ Groveland	Lake Erie Rd	Bay Lake Rd.	SR 33	4.98	
MA2/ Groveland	Douglas Rd (1805)	SR 50	Tuscanooga Rd (2005)	1.45	
MA2/ Groveland	Taylor St (1705)	SR 50	Douglas Rd (1805)	0.35	
MA2/ Groveland	Tuscanooga Rd (2005)	SR 50	ASHLEY RD	4.74	
MA2/ Groveland	Sloans Ridge Rd (1503)	Bay Lake Rd (0604)	SR50	3.76	
MA2/ Groveland	Carter Island Rd (1204)	End of Pavement	Sloans Ridge Rd (1503)	1.38	
MA2/ Groveland	Crawford Rd (1403)	Chatham Rd (1401)	Sloans Ridge Rd (1503)	1.18	
MA2/ Groveland	Lee Rd (1604)	Sloans Ridge (1503)	SR50	1.15	
MA2/ Groveland	Stuckey Rd (1605)	Lee Rd (1604)	Stuckey Lp (1606)	0.44	
MA2/ Groveland	Stuckey Lp (1606)	SR 50	SR 50	0.57	
MA2/ Groveland	Maxwell Av (1606A)	Stuckey Lp (1606)	DEAD END	0.15	
MA2/ Groveland	Empire Church Rd (1213)	Bay Lake Rd (0604)	Pomelo St	4.46	
MA2/ Groveland	Mattioda Rd (1113)	DEAD END	Empire Church Rd (1213)	0.94	
MA2/ Groveland	Anderson Rd (1317)	Empire Church Rd (1213)	SR 33	0.74	
MA2/ Groveland	Groveland Airport Rd (1220)	SR 33	END OF CO MAINT	0.36	
MA2 Groveland	American Wy (2325)	Independence Bv (2323)	OBrien Rd (2427)	0.97	
MA2 Groveland	Republic Dr (2223)	END OF CO MAINT	Independence Bv (2323)	0.66	
MA2 Groveland	Democracy St (2223A)	END OF CO MAINT	DEAD END	0.11	
MA2 Groveland	Lewis Grove Rd (2324)	END OF CO MAINT	Independence Bv (2323)	0.29	
MA2 Groveland	Allegiance Ct (2422)	Independence Bv (2323)	END OF CO MAINT	0.1	
MA2 Groveland	OBrien Rd (2427)	SR 19	SR 19	3.73	
MA2/ Groveland	Mt Pleasant Rd (1412)	Mascotte Empire Rd (1310)	SR50	1.76	
MA2/ Groveland	Carter Jones Rd (1309)	Bay Lake Rd (0604)	Mascotte Empire Rd (1310)	1.47	
MA2/ Groveland	Mascotte Empire Rd (1310)	Empire Church Rd (1310)	Pearl St	2.88	
MA2/ Groveland	Ag Rd (1311)	Mascotte Empire Rd (1310)	Mt Pleasant Rd (1412)	1.14	
MA2/ Groveland	Rester Rd (1312)	END OF CO MAINT	Ag Rd (1311)	0.5	
MA2, MA1 Clermont, Tavares	CR 561 (3047)	US Highway 27	State Road 19	12.65	
MA 2/ Clermont	Sweetwood Ln (2344A)	CR561 (3047)	Dead End	0.37	
MA 2/ Clermont	Sugarloaf Mountain Rd (2350)	CR561 (3047)	CR561A (2146)	3.67	
MA 2/ Clermont	Hunters Trace Ln (2251)	Dead End	Sugarloaf Mountain Rd (2350)	0.40	
MA 2/ Clermont	Sugarloaf Ct (2447)	Dead End	Sugarloaf Mountain Rd (2350)	0.12	
MA 2/ Clermont	Leatrice Dr (2244)	CR561 (3047)	CR561 (3047)	0.46	
MA 2/ Clermont	Cynthia Ln (2344)	CR561 (3047)	Dead End	0.32	
MA 2/ Clermont	Florantine Cr (2345)	Leatrice Dr (2244)	Dead End	0.15	
MA 2/ Clermont	CR 455 (2354)	State Road 19	State Road 50	14.21	
MA 2/ Clermont	Hartle Rd (1362)	Island Bv (1162)	Ray Goodgame Pkwy	0.72	
MA 2/ Clermont	Myers Ct (1261)	Hartle Rd (1362)	DEAD END	0.14	
MA 2/ Clermont	Lake Sherman Dr (1260)	Hartle Rd (1362)	DEAD END	0.08	
MA 2/ Clermont	Island Bv (1162)	Hartle Rd (1362)	END OF CO MAINT	0.75	
MA2/ Minneola	Trousdale St (2157)	CR455 (2354)	3rd Av (2257)	0.59	
MA2/ Minneola	3rd Ave (2257)	CR455 (2354)	Trousdale ST (2157)	1.06	
MA2/ Minneola	Ferndale Community Rd (2256)	CR455 (2354)	Dead End	0.10	
MA2/ Minneola	CR 561A (2146)	County Road 561	County Road 455	3.23	
MA2/ Minneola	Scrub Jay Rd (1946A)	Citrus Grove Rd (1946)	CR561A (2146)	1.60	
MA2/ Minneola	Triple E Rd (2153)	End of County Maintenance	CR561A (2146)	1.12	
MA2/ Minneola	Grace Ridge Rd (2254)	CR455 (2354)	CR561A (2146)	0.44	
MA2/ Minneola	Bridges Glen Ln (2254A)	CR561A (2146)	Bridgedale Ct (2254B)	0.24	
MA2/ Minneola	Bridgedale Ct (2254B)	Dead End	Dead End	0.17	
MA2/ Minneola	North Hancock Road (1354)	FL Turnpike	CR 561A (2146)	1.19	
MA2/ Minneola	Citrus Grove Rd	Sidewalk Maintenance	Sidewalk Maintenance	0.82	
MA2/ Clermont	Old CR 50 (1364) / (1551)	North Hancock Road	Orange County Line	4.47	
MA2/ Clermont	Old Hwy 50	US 27	N. Hancock Rd	1.72	
MA2/ Clermont	Mohawk Rd.	Citrus Tower Blvd.	Old Hwy 50	0.50	
MA2/ Clermont	Blackstill Lake Rd.	Old Hwy 50	Fosgate Rd	1.62	
MA2/ Clermont	Fosgate Rd	Blackstill Lake Rd.	CR 455	1.66	
MA2/ Clermont	Hancock Rd (1254)	Hartwood Marsh Rd (0854)	Hooks St	2.96	
MA2/ Clermont	Hartwood Marsh Road	Regency Hills Dr	Orange County Line	3.22	
MA2/ Clermont	Lovers Ln	Hartwood Marsh Rd	Hartwood Lp	0.18	
MA2/ Clermont	W. Phil C Peters Rd	End of County Maint.	Orange County Line	0.90	
MA2/ Clermont	Colt Ln (0769A)	West Phil C Peters Rd (0769)	DEAD END	0.44	
MA2/ Clermont	Quiet Ln (0665)	DEAD END	West Phil C Peters Rd (0769)	0.77	
MA2/ Clermont	Champagne Dr	Dead End	Dead End	0.32	
MA2/ Clermont	Flynn Ct	End of Concrete Median	Champagne Dr	0.22	
MA2/ Clermont	CR 561 / Lake Minneola Shores (17	Dianna Place	US Highway 27	4.01	

MA2/ Clermont	Jalarmy Rd (1838)	Lake Minneola Shores (1733)	Cherry Lake Rd (1829)	0.35	
MA2/ Clermont	East Apshawa Rd (2038)	CR 478/Cherry Lake Rd (1829)	US 27	1.86	
MA2/ Clermont	West Apshawa Rd (2035)	CR 478/Cherry Lake Rd (1829)	END OF CO MAINT	1.03	
MA2/ Clermont	CR 478 / Cherry Lake Road (1829)	State Road 19	Lakeview Oaks Drive	6.09	
MA2/ Groveland	Wilson Lake Py (2335)	CR 478/Cherry Lake Rd (1829)	US 27	2.96	
MA2/ Groveland	Jim Payne Rd (1618)	SR 19	Arnold Ave	0.25	
MA2/ Groveland	CR 565A (1629)	Eagles Crossing	Lake Minneola Shores/CR 561	2.43	
MA2/ Groveland	Silver Eagle Rd (1726)	CR 565A (1629)	Maravilla Way	1.21	
MA2/ Groveland	Max Hooks Rd (1429)	END OF CO MAINT	SR 50	1.39	
MA2/ Groveland	Timber Village Rd (1523)	SR 50	Cataldo Way	0.66	
MA2/ Groveland	CR 565A / Montevista Road (1225)	Pine Island Road	State Road 50	4.67	
MA2/ Groveland	Curtis Av (1422)	Division St (1421)	Montevista Rd (1225)	0.26	
MA2/ Groveland	Oak St (1421A)	Curtis Av (1422)	SR 50	0.23	
MA2/ Groveland	Division St (1421)	END OF CO MAINT	SR 50	0.25	
MA2/ Groveland	Phillips Rd (1024)	END OF CO MAINT	Montevista Rd (1225)	1.27	
MA2/ Groveland	Groveland Farms Rd (1023)	END OF CO MAINT	Phillips Rd (1024)	1.28	
MA2/ Groveland	Redwing Rd (1122)	SR 33	Phillips Rd (1024)	1.51	
MA2/ Groveland	East Redwing Rd (1125)	Phillips Rd (1024)	Montevista Rd (1225)	1.02	
MA2/ Groveland	Quail Lake Dr (1226)	END OF CO MAINT	Montevista Rd (1225)	0.19	
MA2/ Groveland	Gano Rd (1423)	Montevista Rd (1225)	EASTSIDE DR	0.24	
MA2/ Groveland	CR 565B / Pine Island (0926)	State Road 33	County Road 561	3.67	
MA2/ Clermont	Lighthouse Rd	CR 561	Lakeshore Dr	0.85	
MA2/ Clermont	Lakeshore Dr	Amber Ave	CR 561	4.36	
MA2/ Clermont	Anderson Hill Rd (1146)	Lakeshore Dr (1040)	US 27	0.65	
MA2/ Clermont	Lake Louisa Rd (0847)	Hammock Ridge Rd (0945)	US 27	3.3	
MA2/ Clermont	CR 561 (0634)	State Road 33	12th Street	11.43	
MA2/ Clermont	Florida Boys Ranch Rd (0729)	SR 33	CR 561	3.52	
MA2/ Clermont	Laws Rd (0528)	SR 33	CR 561 (0634)	2.82	
MA2/ Clermont	Graceland Dr (0530A)	Lake Kirkland Dr (0530)	CR 561 (0634)	0.08	
MA2/ Clermont	Lake Kirkland Dr (0530)	CR 561 (0634)	DEAD END	0.31	
MA2/ Clermont	Oil Well Rd (0222)	END OF CO MAINT	SR 33	2.57	
MA2/ Clermont	Green Swamp Rd (0439)	CR 474 (0141)	END OF PAVEMENT	1.74	
MA2/ Clermont	Green Swamp Rd (0439)	CR 561 (0634)	END OF PAVEMENT	1.71	
MA2/ Clermont	Dwights Rd (0539)	Green Swamp Rd (0439)	SCRUB JAY LN	1.75	
MA2/ Clermont	Lake Nellie Rd (0542)	CR 561 (0634)	END OF PAVEMENT	2.46	
MA2/ Clermont	Colony Barn Rd (0639)	Lake Nellie Rd (0542)	END OF CO MAINT	0.61	
MA2/ Clermont	Berry Groves Rd (0421)	DEAD END	SR 33	2.02	
MA2/ Clermont	CR 474 (0141)	State Road 33	US Highway 27	8.64	
MA2/ Clermont	Schofield Rd/ Wellness Way	US 27	Cook Rd	3.32	
			<b>Total Miles:</b>	<b>218.12</b>	

Maintenance Area	Roadside Inspection Sheet	Route Back	Route Ahead	Length	Inspection Notes
MA3/ TV, MD, EUS	Old 441	Dora Ave	Mcdonald St	4.58	
MA3/ TV, MD, EUS	Eudora Rd	Old Hwy 441	US 441	0.88	
MA3/ TV, MD, EUS	S. Mt. Homer Rd	Dora Ave	US 441	0.72	
MA3/ TV, MD, EUS	Mt. Homer Rd	US 441	Kurt St	1.17	
MA3/ TV, MD, EUS	David Walker Dr	US 441	Kurt St	1.08	
MA3/ TV, MD, EUS	Dillard Rd	Huffstetler Dr	US 441	0.27	
MA3/ TV, MD, EUS	Huffstetler Dr (4856)	David Walker Dr (4756)	KURT ST	0.58	
MA3/ TV, MD, EUS	Lakeshore Dr	Old 441	Donna St	4.15	
MA3/ TV, MD, EUS	Lakeshore Dr (5154)	Lake Eustis Dr	Bay St	1.75	
MA3/ TV, MD, EUS	Lake Eustis Dr	32828 Lake Eustis Dr	Lakeshore Dr	0.95	
MA3/ NW Eustis	CR 44 (6068)	State Road 19	State Road 44B	5.08	
MA3/ NW Eustis	East Crooked Lake Dr (5069)	Old Eustis Rd (4672)	Country Club Dr	1.33	
MA3/ NW Eustis	Country Club Rd (5170)	East Crooked Lake Dr	END OF CO MAINT	0.85	
MA3/ NW Eustis	Waycross Av (5072)	Country Club Rd	SR 44B	0.98	
MA3/ NW Eustis	Abrams Rd (5371)	Waycross Av (5072)	CR 44	1.15	
MA3/ NW Eustis	East Lake Joanna Dr (5175)	Waycross Av (5072)	SR 44B	1.21	
MA3/ NW Eustis	Wesley Rd (5176)	Waycross Av (5072)	East Lake Joanna Dr (5175)	0.8	
MA3/ NW Eustis	CR 44A (6286)	County Road 44 Bypass	State Road 44	10.29	
MA3/ NW Eustis	Wygul Rd (7581)	CR 44A (7077)	CR 439 (7483)	3.7	
MA3/ NW Eustis	Bill Collins Rd (6880)	CR 44A (6678)	Calhoun Rd (6581)	1.15	
MA3/ NW Eustis	Calhoun Rd (6581)	CR 44A (6286)	Bill Collins Rd (6880)	1.51	
MA3/ NW Eustis	North Thrill Hill Rd (6280)	CR 44A (6286)	Bill Collins Rd (6880)	1.5	
MA3/ NW Eustis	East Eldorado Lake Dr (6480)	CR 44A (6286)	North Thrill Hill Rd (6280)	1.31	
MA3/ NW Eustis	West Eldorado Dr (6379)	CR 44A (6678)	East Eldorado Lake Dr (6480)	0.49	
MA3/ NW Eustis	Thrill Hill Rd (5880)	SR 44	CR 44A (6286)	1.47	
MA3/ NW Eustis	Pony Trail Ct (5880A)	DEAD END	Thrill Hill Rd (5880)	0.13	
MA3/ NW Eustis	Reedy Rd (5881)	Thrill Hill Rd (5880)	END OF CO MAINT	0.5	
MA3/ NW Eustis	Lake Norris Rd (7187)	CR 44A (6286)	END OF CO MAINT	3.98	
MA3/ NW Eustis	Ebersole Rd (7688)	Lake Norris Rd (7187)	Mitchel Wy (7690)	0.79	
MA3/ NW Eustis	Mitchel Wy (7690)	Ebersole Rd (7688)	Harbor Wy (7690A)	0.97	
MA3/ NW Eustis	Harbor Wy (7690A)	Mitchel Wy (7690)	Windward Av (7691)	0.29	
MA3/ NW Eustis	Windward Av (7691)	Harbor Wy (7690A)	Leeward St (7789)	0.5	
MA3/ NW Eustis	Pelican St (7790A)	Anchor Av (7790)	Windward Av (7691)	0.42	
MA3/ NW Eustis	Anchor Av (7790)	Pelican St (7790A)	Leeward St (7789)	0.2	
MA3/ NW Eustis	Leeward St (7789)	Bay Av (7689)	Windward Av (7691)	0.86	
MA3/ NW Eustis	Bay Av (7689)	Mitchel Wy (7690)	Leeward St (7789)	0.24	
MA3/ NW Eustis	Seventh St (6587C)	END OF CO MAINT	CR 44A (6286)	0.05	
MA3/ NW Eustis	Ranch Rd (6588)	CR 44A (6286)	END OF CO MAINT	0.78	
MA3/ NW Eustis	Leslye Ln (6589)	CR 44A (6286)	DEAD END	0.72	
MA3/ NW Eustis	Huff Rd (5991)	SR 44	CR 44A (6286)	1.66	
MA3/ NW Eustis	West Huff Rd (5789)	SR 44	Huff Rd (5991)	1.07	
MA3/ NW Eustis	CR 44A (6678) / (7077) / (7375)	County Road 44A	Skyline Drive	4.86	
MA3/ NW Eustis	CR 439 (7483)	State Road 44	County Road 42	7.75	
MA3/ Astor	CR 445 (9285)	State Road 19	County Road 445A	10.81	
MA3/ Astor	CR 445A (9482)	State Road 19	State Road 40	4.10	
MA3/ Astor	Astor Park Cutoff (9685B)	CR 445A (9482)	SR 40	0.12	
MA3/ Astor	Astor Transfer Station Rd (9685A)	END OF CO MAINT	SR 40	0.25	
MA3/ Astor	Lightfoot Rd (9685)	SR 40	Little Creek Ln (9685C)	0.51	
MA3/ Astor	Little Creek Ln (9685C)	END OF CO MAINT	Lightfoot Rd (9685)	0.25	
MA3/ Astor	River Rd (9787)	SR 40	Alligator Rd (97880)	1.37	
MA3/ Astor	Gopher Rd (9787D)	TYTY RD	River Rd (9787)	0.06	
MA3/ Astor	Alligator Rd (97880)	River Rd (9787)	Fox Rd (9787H)	0.3	
MA3/ Astor	Fox Rd (9787H)	River Rd (9787)	DEAD END	0.88	
MA3/ Astor	Fern Rd (9787I)	Panther Rd (9787Q)	River Rd (9787)	0.44	
MA3/ Astor	Panther Rd (9787Q)	River Rd (9787)	Fern Rd (9787I)	0.32	
MA3/ Astor	Alleycat Rd (9787P)	River Rd (9787)	Fern Rd (9787I)	0.32	
MA3/ Astor	Armadillo Rd (9787O)	River Rd (9787)	Fern Rd (9787I)	0.32	
MA3/ Astor	Bobcat Rd (9787N)	River Rd (9787)	Fern Rd (9787I)	0.32	
MA3/ Astor	Palmetto Rd (9787M)	Bobcat Rd (9787N)	Deer Rd (9787K)	0.09	
MA3/ Astor	Coon Rd (9787L)	River Rd (9787)	Palmetto Rd (9787M)	0.22	
MA3/ Astor	Deer Rd (9787K)	River Rd (9787)	Fern Rd (9787I)	0.32	
MA3/ Astor	Ermine Rd (9787J)	River Rd (9787)	Fern Rd (9787I)	0.32	
MA3/ Astor	Blue Creek Rd (9787A)	Gopher Rd (9787D)	West Otter Rd (9887)	0.75	
MA3/ Astor	West Otter Rd (9887)	Basin Dr (9887A)	Pecan Rd (9887B)	0.17	
MA3/ Astor	Basin Dr (9887A)	West Otter Rd (9887)	END OF CO MAINT	0.11	
MA3/ Astor	Airport Rd (9786)	Blue Creek Rd (9787A)	Chestnut Rd (9787E)	0.05	
MA3/ Astor	Chestnut Rd (9787E)	DEAD END	END OF CO MAINT	0.1	
MA3/ Astor	Branch Rd (9787F)	Chestnut Rd (9787E)	Otter Rd (9787G)	0.16	
MA3/ Astor	Otter Rd (9787G)	Branch Rd (9787F)	DEAD END	0.1	
MA3/ Astor	Pecan Rd (9887B)	END OF PAVEMENT	DEAD END	0.06	
MA3/ Astor	Possum Rd (9787B)	Blue Creek Rd (9787A)	Hyacinth Rd (9787C)	0.49	
MA3/ Astor	Maple Rd (9887D)	Possum Rd (9787B)	Mink Rd (9887C)	0.3	
MA3/ Astor	Mink Rd (9887C)	DEAD END	Maple Rd (9887D)	0.16	
MA3/ Astor	Elm Rd (9887E)	Possum Rd (9787B)	DEAD END	0.31	
MA3/ Astor	Water Oak Rd (9888)	Possum Rd (9787B)	DEAD END	0.29	
MA3/ Astor	Tree Rd (9788I)	Possum Rd (9787B)	DEAD END	0.2	
MA3/ Astor	Hickory Rd (9888A)	DEAD END	Tree Rd (9788I)	0.19	
MA3/ Astor	Hyacinth Rd (9787C)	River Rd (9787)	Wildhog Rd (9788G)	0.17	
MA3/ Astor	Wildhog Rd (9788G)	Hyacinth Rd (9787C)	Redbud Rd (9788K)	0.11	
MA3/ Astor	Redbud Rd (9788K)	Wildhog Rd (9788G)	Holly Rd (9788L)	0.14	

MA3/ Astor	Holly Rd (9788L)	DEAD END	Redbud Rd (7711A)	0.1	
MA3/ Astor	Hazelnut Rd (9788J)	Wildhog Rd (9788G)	Holly Rd (9788L)	0.16	
MA3/ Astor	Acorn Rd (9788H)	Wildhog Rd (9788G)	DEAD END	0.16	
MA3/ Astor	Bonnet Rd (9788M)	Hyacinth Rd (9787C)	DEAD END	0.1	
MA3/ Astor	Snail Rd (9788N)	Hyacinth Rd (9787C)	Sawgrass Rd	0.09	
MA3/ Astor	Sixth St (9788)	SR 40	Pearl St (9788A)	0.18	
MA3/ Astor	Pearl St (9788A)	END OF CO MAINT	END OF CO MAINT	0.39	
MA3/ Astor	Carl St (9788B)	PEARL ST	DEAD END	0.21	
MA3/ Astor	Sam St (9788C)	Pearl St (9788A)	DEAD END	0.21	
MA3/ Astor	Keith St (9788D)	Pearl St (9788A)	DEAD END	0.21	
MA3/ Astor	Carrol St (9788E)	Pearl St (9788A)	DEAD END	0.2	
MA3/ Astor	Lee St (9788F)	Pearl St (9788A)	DEAD END	0.2	
MA3/ Astor	Holiday Cr (9789B)	Holiday Rd (9789A)	DEAD END	0.07	
MA3/ Astor	Holiday Rd (9789A)	Holiday Cr (9789B)	DALE CR	0.17	
MA3/ Astor	Front St (9690A)	Butler St (9690)	SR 40	0.22	
MA3/ Astor	East Pearl St (9789)	Butler St (9690)	DEAD END	0.07	
MA3/ Astor	Butler St (9690)	SR 40	Butler St (9690)	0.32	
MA3/ Astor	Claire St (9689)	Loyd St (9689A)	Butler St (9690)	0.26	
MA3/ Astor	Loyd St (9689A)	First St (9689B)	Claire St (9689)	0.18	
MA3/ Astor	First St (9689B)	Drive No 1 (9689C)	Butler St (9690)	0.32	
MA3/ Astor	Drive No 1 (9689C)	First St (9689B)	Riverview Dr (9689D)	0.21	
MA3/ Astor	Riverview Dr (9689D)	DEAD END	Drive No 1 (9689C)	0.13	
MA3/ Astor	North George St (9688A)	Third St (9689E)	Alco Rd (9588)	0.25	
MA3/ Astor	Third St (9689E)	DEAD END	SR 40	1.38	
MA3/ Astor	Ann St (9688C)	Fifth St (9688)	First St (9689B)	0.25	
MA3/ Astor	West Loyd St (9688B)	Alco Rd (9588)	Third St (9689E)	0.28	
MA3/ Astor	Alco Rd (9588)	SR 40	END OF CO MAINT	4.17	
MA3/ Astor	Dexter Rd (9589)	Alco Rd (9588)	END OF CO MAINT	1.16	
MA3/ Astor	Maxwell St (9688D)	Alco Rd (9588)	Alco Rd (9588)	0.26	
MA3/ Astor	Williams St (9688E)	Maxwell St (9688D)	Maxwell St (9688D)	0.07	
MA3/ Umatilla	CR 450 / Collins St (7978)	State Road 19	County Road 42	3.42	
MA3/ Umatilla	CR 450A (7270)	Marshall St	County Road 44A	2.21	
MA3/ Umatilla	CR 450 / Ocala St (7850)	Marion County Line	611 Ocala St	4.84	
MA3/ Mount Dora	Round Lake Rd	Orange County Line	Wolf Branch Rd	2.01	
MA3/ Mount Dora	Wolf Branch Rd	US 441	CR 437	4.65	
MA3/ Mount Dora	Britt Rd (4981)	Wolf Branch Rd (4583)	SR 44	2.62	
MA3/ Mount Dora	Evergreen Ct (4582)	Britt Rd (4981)	Division St (1421)	0.33	
MA3/ Mount Dora	Division St (4582A)	Wolf Branch Rd (4583)	END OF CO MAINT	0.1	
MA3- Sorrento	CR 46A	SR44	Park Entrance	3.20	
MA3- Sorrento	Camp Challenge Rd (4490)	END OF CO MAINT	CR 46A	0.25	
MA3- Sorrento	CR 437 (3986) / (5386)	Orange County Line	County Road 44A	6.22	
MA3- Sorrento	Greentree Ln (6186)	Dead End	CR437 (5386)	0.55	
MA3- Sorrento	Leonard Way (6087)	CR437 (5386)	Dead End	0.75	
MA3- Sorrento	Appaloosa Tl (4987)	Shetland Tl (4787)	Windy Oak (4987A)	0.56	
MA3- Sorrento	Shetland Tl (4787)	CR437 (3986)	Gere Ln (4787C)	0.61	
MA3- Sorrento	Gere Ln (4787C)	Shetland Tl (4787)	Dead End	0.25	
MA3- Sorrento	Thoroughbred Tl (4787A)	Dead End	Dead End	0.81	
MA3- Sorrento	Welsh Tl (4787B)	Shetland Tl (4787)	Dead End	0.50	
MA3- Sorrento	Palamino Tl (4887)	CR437 (5386)	Welsh Tl (4787B)	0.42	
MA3- Sorrento	Rolling Oak Rd (5087)	CR437 (5386)	Windy Oak (4987A)	1.17	
MA3- Sorrento	Glenn Oak Av (4987B)	Rolling Oak Rd (5087)	Dead End	0.06	
MA3- Sorrento	Windy Oak St (4987A)	Rolling Oak Rd (5087)	Dead End	0.86	
MA3- Sorrento	Integrity Way (4886)	Equestrian Tl	CR437 (5386)	0.57	
MA3- Sorrento	Strawberry Av (4486B)	Sixth St (4486C)	CR437 (5386)	0.19	
MA3- Sorrento	Sixth St (4486C)	End of County Maintenance	Strawberry Av (4486B)	0.05	
MA3- Sorrento	Long Acres Dr (4487A)	SR46	Hilldale Av (4486E)	0.27	
MA3- Sorrento	Hilldale Av (4486E)	Dead End	Long Acres Rd (4487A)	0.26	
MA3- Sorrento	Heavenly Way (4486D)	End of County Maintenance	Dead End	0.11	
MA3- Sorrento	Carroll Av (4387)	Dead End	Dead End	0.32	
MA3- Sorrento	Mt Plymouth Lp (4488)	SR46	SR46	0.33	
MA3- Sorrento	Niles St (4488A)	SR46	End of County Maintenance	0.36	
MA3- Sorrento	Hojin St (4489)	SR46	Dead End	0.21	
MA3- Sorrento	Cypress Mill Rd	SR 46	Sleepy Bear Ln	1.26	
MA3- Sorrento	Red Hibiscus Ct	Cypress Mill Rd	Dead End	0.41	
MA3- Sorrento	Deerwood Farms Rd	SR 46	Dead End	0.73	
MA3- Sorrento	Sleepy Bear Ln	Dead End	SR 46	1.76	
MA3- Sorrento	Arundel Wy (5189)	Dead End	CR46A	0.63	
MA3- Sorrento	Little Hampton Ct (5189A)	End of County Maintenance	Arundel Wy (5189)	0.38	
MA3- Sorrento	Seminole Springs Bv (5489)	CR46A (4891)	SR44	0.58	
MA3- Sorrento	Droty Spring	CR 46A	Dead End	0.82	
MA3- Sorrento	Sahara Ct	CR 46A	Both Dead Ends	0.40	
MA3- Sorrento	Sorrento Ave	22434 SR 46	CR 46A	4.11	
MA3- Sorrento	Westward Ho Av (4288A)	CR 435 (3888)	Sorrento Ave	0.84	
MA3- Sorrento	Carnoustie Dr (4188B)	Apawamis Dr (4088)	CR 435 (3888)	0.39	
MA3- Sorrento	Westchester Av (4188)	Carnoustie Dr (4188B)	Glen Eagles St (4288B)	0.19	
MA3- Sorrento	St Anne St (4188A)	Westchester Av (4188)	Westward Ho Av (4288A)	0.16	
MA3- Sorrento	Deal Dr (4288)	Westward Ho Av (4288A)	Sorrento Ave	0.73	
MA3- Sorrento	Flossmoor St (4188D)	DEAD END	Westward Ho Av (4288A)	0.09	
MA3- Sorrento	Walton Heath Av (4388A)	Deal Dr (4288)	Sorrento Ave	0.23	
MA3- Sorrento	Apawamis Dr (4088)	Dubsdread Dr (3988)	Niblic St (4187)	0.45	
MA3- Sorrento	Niblic St (4187)	Apawamis Dr (4088)	Teho St (4187A)	0.09	
MA3- Sorrento	Alcrest Av (4087)	Adair Av (3987)	Carnoustie Dr (4188B)	0.55	

MA3- Sorrento	Quaker Ridge Av (3987E)	DEAD END	Alcrest Av (4087)	0.24	
MA3- Sorrento	Thornhill Dr (3987F)	REDWOOD AV	Seaforth Dr (3987A)	0.16	
MA3- Sorrento	Adair Av (3987)	CR 437 (3986)	Dubsread Dr (3988)	1.33	
MA3- Sorrento	Rainey Rd (3887)	END OF CO MAINT	Adair Av (3987)	0.4	
MA3- Sorrento	Adel St (4388E)	Fidra Av (4388C)	SR 46	0.06	
MA3- Sorrento	CR 435	Orange County Line	Sorrento Av	1.67	
MA3- Sorrento	Dubsread Dr (3988)	Adair Av (3987)	CR 435 (3888)	0.3	
MA3- Sorrento	St Andrews Bv (3989)	Timuquana Dr (3889)	Prestwick Av (4090)	0.32	
MA3- Sorrento	Sackamaxon Dr (4289)	Lochmore Cr (4188C)	Prestwick Av (4090)	0.71	
MA3- Wekiva	Bear Pond Dr	SR 46	Dead End	0.54	
MA3- Wekiva	Wekiva Pines Bv (4498)	Bear Pond Dr	Dead End	0.86	
MA3- Wekiva	Whispering Pines Ct (4498A)	Dead End	Wekiva Pines Bv (4498)	0.08	
MA3- Wekiva	Quail Hollow Rd (4498B)	End of County Maintenance	Wekiva Pines Bv (4498)	0.16	
MA3- Wekiva	Wekiva River Rd (4298)	End of County Maintenance	SR46	1.48	
MA3- Wekiva	Wacassa Tl (4298A)	Wekiva River Rd (4298)	Nocatee Tl (4198B)	0.50	
MA3- Wekiva	Okaloosa Tl (4198A)	Wekiva River Rd (4298)	Dead End	0.89	
MA3- Wekiva	Holopaw Tl (4198)	Wekiva River Rd (4298)	Nocatee Tl (4198B)	0.43	
MA3- Wekiva	Chipola Tl (4098B)	Wekiva River Rd (4298)	Nocatee Tl (4198B)	0.43	
MA3- Wekiva	Nocatee Tl (4198B)	Dead End	Dead End	0.53	
MA3/Eustis/ Pine Lakes	Tanglewood Dr (6092)	SR44	Dead End	0.24	
MA3/Eustis/ Pine Lakes	Reserve Dr (6594)	SR44	Dead End	0.33	
MA3/Eustis/ Pine Lakes	Rachel Ln (6695)	SR44	End of County Maintenance	0.47	
MA3/Eustis/ Pine Lakes	Brantley Branch Rd (6797)	SR44	End of County Maintenance/Paveme	0.51	
MA3/Eustis/ Pine Lakes	Benton Dr (7897F)	SR44	SR44	0.34	
MA3/Eustis/ Pine Lakes	Overlook Dr (7898C)	Hillcrest Dr (7898D)	Lake Dr (7898A)	0.24	
MA3/Eustis/ Pine Lakes	South Lake Dr (7898B)	Lake Dr (7898A)	Lake Dr (7898A)	0.24	
MA3/Eustis/ Pine Lakes	Hillcrest Dr (7898D)	End of County Maintenance	Forest Dr (7498)	0.28	
MA3/Eustis/ Pine Lakes	Forest Dr (7498)	End of County Maintenance	Hillcrest Dr (7898D)	1.42	
MA3/Eustis/ Pine Lakes	Laurel Ct (7598)	Forest Dr (7498)	Dead End	0.23	
MA3/Eustis/ Pine Lakes	Lakeview Dr (7898)	SR44	End of County Maintenance	0.15	
MA3/Eustis/ Pine Lakes	Lake Dr (7898A)	SR44	End of County Maintenance	0.44	
MA3/Eustis/ Pine Lakes	Oak Av (7798)	SR44	County Rd (7798A)	0.28	
MA3/Eustis/ Pine Lakes	Country Rd (7798A)	Oak Av (7798)	Swift Rd (7798B)	0.42	
MA3/Eustis/ Pine Lakes	Swift Rd (7798B)	End of County Maintenance	Country Rd (7798A)	2.02	
MA3/Eustis/ Pine Lakes	Spruce Dr (7897G)	Beach Rd (7897H)	SR44	0.26	
MA3/Eustis/ Pine Lakes	Beach Rd (7897H)	Spruce Dr (7897G)	End of Pavement	0.21	
MA3/Eustis/ Pine Lakes	Pinecrest Rd (7997B)	Beach Rd	Dead End	0.22	
MA3/Eustis/ Pine Lakes	Pine Rd (8099)	SR44	End of County Maintenance	0.61	
MA3/Eustis/ Pine Lakes	Highland Lakes Rd (8198M)	Dogwood Av (8198K)	SR44	0.56	
MA3/Eustis/ Pine Lakes	Dogwood Av (8198K)	Dead End	End of Pavement	0.26	
MA3/Eustis/ Pine Lakes	Division St (8198L)	End of County Maintenance	Dogwood Av (8198K)	0.87	
MA3/Eustis/ Pine Lakes	Cherry Av (8198J)	Dead End	Dead End	0.25	
MA3/Eustis/ Pine Lakes	Beech Av (8198I)	Dead End	Dead End	0.25	
MA3/Eustis/ Pine Lakes	Ash Av (8198H)	Dead End	Dead End	0.25	
MA3/Eustis/ Pine Lakes	Ponderosa Av (8599)	Dead End	SR44	1.53	
MA3/Eustis/ Pine Lakes	Chippewa Av (8498)	Dead End	Ponderosa Av (8599)	0.65	
MA3/Eustis/ Pine Lakes	Natchez St (8499)	Dead End	Ponderosa Av (8599)	0.65	
MA3/Eustis/ Pine Lakes	Choctaw St (8599A)	Ponderosa Av (8599)	Dead End	0.20	
MA3/Eustis/ Pine Lakes	Tomohawk Tl (8699)	Dead End	SR44	0.58	
MA3/Eustis/ Pine Lakes	Cummer Rd (8799)	SR44	End of County Maintenance	1.24	
MA3/ Altoona/ Paisley	CR 42 (8990) (8181) (8271)	Marion County Line	State Road 44	19.27	
MA3/ Royal Trails	Royal Trails Road (7997)	State Road 44	Seagrape Avenue	4.15	
MA3/ Royal Trails	Wildflower Way (7697A)	Royal Trails Road	End of County Maintenance	0.44	
MA3/ Royal Trails	Greenbrier Street (7697)	Coconut Avenue	Royal Trails Road	0.70	
MA3/ Royal Trails	Coconut Avenue (7597)	Wildflower Way	End of County Maintenance	0.15	
MA3/ Royal Trails	Redoak Avenue (7797)	Jericho Trail	Royal Trails Road	0.43	
MA3/ Royal Trails	Jericho Trail (7696A)	End of Pavement	Dead End	0.31	
MA3/ Royal Trails	Poppy Avenue (7797D)	Jericho Trail	Flag Street	0.18	
MA3/ Royal Trails	Flag Street (7797E)	Dead End	Dead End	0.11	
MA3/ Royal Trails	Redgum Court (7897B)	Royal Trails Road	Dead End	0.07	
MA3/ Royal Trails	Aster Court (7897C)	Royal Trails Road	Dead End	0.09	
MA3/ Royal Trails	Maggie Jones Road (8190)	End of Pavement	Royal Trails Road	2.34	
MA3/ Royal Trails	Teak Avenue (7997A)	Royal Trails Road	Dead End	0.06	
MA3/ Royal Trails	Daffodil Avenue (8097A)	Royal Trails Road	Daffodil Court	0.12	
MA3/ Royal Trails	Daffodil Court (8097B)	Dead End	Dead End	0.16	
MA3/ Royal Trails	West Thyme Avenue (8097C)	Royal Trails Road	Dead End	0.58	
MA3/ Royal Trails	West Thyme Court (8097D)	West Thyme Avenue	Dead End	0.09	
MA3/ Royal Trails	Thyme Court (8097E)	West Thyme Avenue	Dead End	0.09	
MA3/ Royal Trails	Shady Rose Court (8097F)	West Thyme Avenue	Dead End	0.06	
MA3/ Royal Trails	Poinciana Street (8097)	Tamarac Street	Alder Avenue	1.31	
MA3/ Royal Trails	Alder Avenue (7998)	Poinciana Street	Dead End	0.72	
MA3/ Royal Trails	Alder Way (7998A)	Alder Avenue	Dead End	0.18	
MA3/ Royal Trails	Alder Court (7998B)	Alder Avenue	Dead End	0.11	
MA3/ Royal Trails	Apple Street (7998D)	Alder Avenue	East Thyme Avenue	0.45	
MA3/ Royal Trails	East Thyme Avenue (8098B)	Dead End	Dead End	0.50	
MA3/ Royal Trails	Ligustrum Street (8098C)	East Thyme Avenue	Dead End	0.16	
MA3/ Royal Trails	Datura Street (8098D)	East Thyme Avenue	Dead End	0.18	
MA3/ Royal Trails	Aspen Street (8098E)	Alder Avenue	Dead End	0.89	
MA3/ Royal Trails	Aspen Court (8098F)	Aspen Street	Dead End	0.08	
MA3/ Royal Trails	Nutmeg Avenue (8198)	Dead End	Dead End	1.01	
MA3/ Royal Trails	Mango Street (8198A)	Dead End	Dead End	0.27	
MA3/ Royal Trails	Iris Street (8198B)	Nutmeg Avenue	Dead End	0.06	

MA3/ Royal Trails	Cassia Street (8198C)	Nutmeg Avenue	Dead End	0.18	
MA3/ Royal Trails	Lily Street (8198D)	Nutmeg Avenue	Dead End	0.06	
MA3/ Royal Trails	Abele Street (8198E)	Nutmeg Avenue	Dead End	0.18	
MA3/ Royal Trails	Dahlia Court (8198F)	Larkspur Avenue	Dead End	0.43	
MA3/ Royal Trails	Dahlia Street (8198G)	Dahlia Street	Dead End	0.15	
MA3/ Royal Trails	Locust Street (8098H)	Larkspur Avenue	Nutmeg Avenue	0.24	
MA3/ Royal Trails	Larkspur Avenue (8098G)	Dead End	Dead End	0.25	
MA3/ Royal Trails	East Veronica Avenue (8098)	Apple Street	Dead End	0.31	
MA3/ Royal Trails	Balsam Street (7998C)	Veronica Avenue	Dead End	0.21	
MA3/ Royal Trails	West Veronica Avenue (8098I)	Persimmon Street	Apple Street	0.30	
MA3/ Royal Trails	Veronica Court (8098A)	West Veronica Avenue	Dead End	0.05	
MA3/ Royal Trails	Persimmon Street (7998E)	Alder Avenue	Dead End	0.40	
MA3/ Royal Trails	Hawthorn Avenue (8097H)	Poinciana Street	Persimmon Street	0.26	
MA3/ Royal Trails	Banana Street (8097G)	Poinciana Street	Dead End	0.14	
MA3/ Royal Trails	Vitex Avenue (8197)	Poinciana Street	Dead End	0.26	
MA3/ Royal Trails	Vitex Court (8197A)	Vitex Avenue	Dead End	0.10	
MA3/ Royal Trails	Viola Avenue (8097I)	Poinciana Street	Dead End	0.20	
MA3/ Royal Trails	Viola Way (8097J)	Viola Avenue	Dead End	0.14	
MA3/ Royal Trails	Taramac Street (8197C)	Dead End	Dead End	0.62	
MA3/ Royal Trails	Violet Avenue (8197B)	Tamarac Street	Royal Trails Road	0.12	
MA3/ Royal Trails	Saffron Avenue (8297)	End of Pavement	Dead End	0.94	
MA3/ Royal Trails	West Saffron Court (8297C)	Saffron Avenue	Dead End	0.10	
MA3/ Royal Trails	West Cashew Court (8297D)	Saffron Avenue	Dead End	0.12	
MA3/ Royal Trails	Cashew Street (8298A)	Cameron Lane	Quince Avenue	0.53	
MA3/ Royal Trails	East Cashew Court (8298E)	Saffron Avenue	Dead End	0.14	
MA3/ Royal Trails	East Saffron Court (8298F)	Saffron Avenue	Dead End	0.13	
MA3/ Royal Trails	Fir Street (8298G)	Saffron Avenue	Tulip Avenue	0.24	
MA3/ Royal Trails	Tulip Avenue (8298H)	Fir Street	Dead End	0.26	
MA3/ Royal Trails	Chinaberry Street (8298)	Chinaberry Way	Dead End	1.07	
MA3/ Royal Trails	Quince Avenue (8297A)	Royal Trails Road	Dead End	0.85	
MA3/ Royal Trails	Chinaberry Court (8298D)	Chinaberry Street	Dead End	0.08	
MA3/ Royal Trails	Chinaberry Way (8298C)	Dead End	Dead End	0.11	
MA3/ Royal Trails	Kumquat Avenue (8298B)	Cashew Street	Dead End	0.37	
MA3/ Royal Trails	Cinnamon Avenue (8397A)	Royal Trails Road	Apricot Avenue	0.12	
MA3/ Royal Trails	Apricot Avenue (8397)	Seagrape Avenue	Seagrape Avenue	1.05	
MA3/ Royal Trails	East Bluebell Avenue (8397D)	Apricot Avenue	Dead End	0.16	
MA3/ Royal Trails	Banyan Street (8397E)	East Bluebell Avenue	Seagrape Avenue	0.18	
MA3/ Royal Trails	Seagrape Avenue (8397H)	Apricot Avenue	Dead End	0.76	
MA3/ Royal Trails	Honeysuckle Street (8397C)	West Bluebell Avenue	Seagrape Avenue	0.18	
MA3/ Royal Trails	West Bluebell Avenue (8397B)	Apricot Avenue	Dead End	0.21	
MA3/ Royal Trails	Apricot Way (8397G)	Apricot Avenue	Dead End	0.15	
<b>Total Mile:</b>				<b>240.70</b>	





**MODIFICATION OF CONTRACT**

Modification Number: Eight (8) Effective Date: 4/17/2024	Contract Number: 22-711 Title: Roadside Mowing and Litter Removal Services Effective Date: 04/01/2022
Contracting Officer: Gretchen Bechtel, CPPB E-mail: Gretchen.bechtel@LakeCountyFL.gov Telephone Number: 352-343-9765	Contractor Name and Address: Name: Aero Groundtek, LLC Address: 858 Maquire Rd City: Ocoee, FL 34761 ATTENTION: tbrackett@outworxgroup.com
Issued By: <div style="text-align: center;">           Procurement Services            Lake County Administration Building            315 W. Main St., Suite 441            Tavares, Florida 32778-7800         </div>	
<p><b>INSTRUCTIONS:</b> Contractor shall sign Signature Block showing acceptance of the below written modification and <u>return this form to Procurement Services within ten (10) days after receipt</u>. Once fully executed, a copy of this modification will be returned to the Contractor to attach to the original Contract.</p>	
<p><b>DESCRIPTION OF MODIFICATION:</b> Contract modification to extend the agreement for one annual term to expire on 03/31/2025.</p>	
<p align="center"><b>CONTRACTOR SIGNATURE BLOCK</b></p> Signature: _____ Print Name: <u>Tom Brackett</u> Title: <u>CEO</u> Date: <u>10/10/2023</u> E-mail: <u>Tbrackett@outworxgroup.com</u> Secondary E-mail: _____	<p align="center"><b>LAKE COUNTY SIGNATURE BLOCK</b></p> Signature: _____ Print Name: <b>Gretchen Bechtel,</b> Title: <b>Contracting Officer II</b> Date: <b>2023.10.10 14:18:31 -04'00'</b> <div style="float: right; text-align: right;">           Digitally signed by            Gretchen Bechtel,            Contracting Officer            II         </div>
Distribution: Original – Bid File Copy – Contractor Contracting Officer	



**MODIFICATION OF CONTRACT**

Modification Number: Seven (7) Effective Date: 4/17/2023	Contract Number: 22-711 Title: Roadside Mowing and Litter Removal Services Effective Date: 04/01/2022
Contracting Officer: Gretchen Bechtel, CPPB E-mail: Gretchen.bechtel@LakeCountyFL.gov Telephone Number: 352-343-9765	Contractor Name and Address: Name: Aero Groundtek, LLC Address: 858 Maquire Rd City: Ocoee, FL 34761 ATTENTION: tbrackett@outworxgroup.com
Issued By: <p align="center">Procurement Services          Lake County Administration Building          315 W. Main St., Suite 441          Tavares, Florida 32778-7800</p>	
<p><b>INSTRUCTIONS:</b> Contractor shall sign Signature Block showing acceptance of the below written modification and <u>return this form to Procurement Services within ten (10) days after receipt</u>. Once fully executed, a copy of this modification will be returned to the Contractor to attach to the original Contract.</p>	
<p><b>DESCRIPTION OF MODIFICATION:</b> Contract modification to ADD locations to contract and revise the service location inspection sheet per the attached.</p>	
<p align="center"><b>CONTRACTOR SIGNATURE BLOCK</b></p> Signature: _____  Print Name: Tom Brackett Title: CEO Date: 9/27/2023 E-mail: Tbarckett@outworxgroup.com Secondary E-mail: _____	<p align="center"><b>LAKE COUNTY SIGNATURE BLOCK</b></p> Signature: _____ Print Name: Gretchen Bechtel, Title: Contracting Officer II Date: 2023.09.28 08:46:29 -04'00'  Digitally signed by Gretchen Bechtel, Contracting Officer II
Distribution: Original – Bid File Copy – Contractor Contracting Officer	

Maintenance Area		Road Name	Route Back	Route Ahead	Length	Inspection Notes
MA1		Citrus Valley Rd (2729A)	East Dewey Robbins Rd (2729)	Orange Blossom Rd (2831)	0.25	
MA1		Orange Blossom Rd (2831)	SR 19	DEAD END	2.01	
MA1		Robbins Ridge Ct (2728)	East Dewey Robbins Rd (2729)	DEAD END	0.15	
MA1		North Buckhill Rd	East Revels Rd	End of Pavement	1.21	
MA1		Palm Av (2839)	North Buckhill Rd (2739)	East Revels Rd (2837)	0.6	
MA1		Punkin Center Rd (2923)	END OF CO MAINT	Number Two Rd (3024)	0.49	
MA1		Blackhorse Trl (2852)	Ranch Rd (2854)	DEAD END	0.14	
MA1		Ranch Rd (2854)	CR 48 (3056)	Robbins Rd (2753)	1.57	
MA1		Robbins Rd (2753)	DEAD END	Ranch Rd (2854)	1.47	
MA1		Peebles Dr (2653)	Robbins Rd (2753)	Ranch Rd (2854)	0.39	
MA1		College Dr	US 441	Silver Lake Dr (5229)	0.34	
MA1		Shady Acres Rd (5124)	CR 44 (5227)	End of County Maintenance	0.65	
MA1		North Silver Lake Rd (5127)	CR 44 (5227)	Silver Lake Dr (5229)	0.25	
MA1		Pine Ridge Dairy Rd	Dead End	Silver Lake Dr (5229)	0.83	
MA1		Cutoff Rd (5704)	Pine Ridge Dairy Rd (5603)	CR 468 (2505)	0.5	
MA1		University Av (3014)	END OF CO MAINT	Miller St (5803)	0.76	
MA1		Harbor Shores Rd (5942)	CR 44 (6143)	DEAD END	1.52	
MA1		South Quarters Rd (3109)	CR 48 (3007)	CR 470 (3105)	0.71	
MA1		North Quarters Rd (3209)	Virgil Hawkins Cr (3209A)	CR 33 (3009)	0.28	
MA1		Virgil Hawkins Cr (3209A)	CR 470 (3105)	Virgil Hawkins Cr (3209A)	0.65	
MA1		Price Rd (3216)	CR 48 (3111)	DEAD END	0.43	
MA1		Mt Bethel Baptist Ch Rd (3217)	DEAD END	CR 48 (3111)	0.22	
MA1		Yalaha Rd (3128A)	High St (3128B)	CR 48 (3029)	0.68	
MA1		Main St (3128C)	Guava St (3129B)	Yalaha Rd (3128A)	0.15	
MA1		Guava St (3129B)	Main St (3128C)	CR 48 (3029)	0.78	
MA1		High St (3128B)	Yalaha Rd (3128A)	Yalaha Rd (3128A)	0.71	
MA1		Hollandel Rd (3215)	Banana Point Dr (3215A)	CR 48 (3111)	0.76	
MA1		Lakeshore Dr (3128)	CR 48 (3029)	East Orange Av (3129)	1.04	
MA1		East Orange Av (3129)	CR 48 (3029)	Lakeshore Dr (3128)	0.24	
MA1		Yalaha Cutoff Rd (3129A)	CR 48 (3029)	Lakeshore Dr (3128)	0.25	
MA1		Citron St (3230)	East Orange Av (3129)	Lime Av (3130)	0.07	
MA1		Lime Av (3130)	CR 48 (3029)	Citron St (3230)	0.24	
MA2		Thomas Cove Dr (2809)	END OF CO MAINT	CR 33 (2409)	0.56	
MA2		Simon Brown Rd (2013)	CR 33 (2409)	Villa City Rd (2215)	1.51	
MA2		Hammock Grove Rd (2808)	DEAD END	CR 33 (2409)	0.78	
MA2		Indigo Rd (2310)	CR 33 (2409)	END OF CO MAINT	0.68	
MA2		McKenzie Rd (2310A)	Indigo Rd (2310)	DEAD END	0.17	
MA2		Sunset Lake Bv (2309)	DEAD END	CR 33 (2409)	0.29	
MA2		Hartle Rd (1362)	Island Bv (1162)	Ray Goodgame Pkwy	0.72	
MA2		Myers Ct (1261)	Hartle Rd (1362)	DEAD END	0.14	
MA2		Lake Sherman Dr (1260)	Hartle Rd (1362)	DEAD END	0.08	
MA2		Island Bv (1162)	Hartle Rd (1362)	END OF CO MAINT	0.75	
MA2		Morrison St (2017C)	Mulberry St (2017)	DEAD END	0.09	
MA2		Church St (2017B)	Mulberry St (2017)	DEAD END	0.1	

MA2	Market St (2017A)	Mulberry St (2017)	DEAD END	0.1	
MA2	Mulberry St (2017)	Villa City Rd (2215)	END OF CO MAINT	0.21	
MA2	Lake Emma Rd (2119)	Villa City Rd (2215)	Lake Emma Dr (2117)	2.02	
MA2	Lake Emma Dr (2117)	Lake Emma Ct (2116)	Lake Emma Rd (2119)	0.09	
MA2	Lake Emma Ct (2116)	DEAD END	Lake Emma Dr (2117)	0.22	
MA2	Orange Av (2219)	Lake Emma Rd (2119)	DEAD END	0.32	
MA2	Maryland Av (2220)	Orange Av (2219)	DEAD END	0.13	
MA2	Manys Villa Rd (2215)	END OF CO MAINT	Villa City Rd (2215)	0.31	
MA2	Brasher Ln (2116A)	Villa City Rd (2215)	END OF CO MAINT	0.12	
MA2	Jalarmy Rd (1838)	Lake Minnesota Shores (1733)	Cherry Lake Rd (1829)	0.35	
MA2	East Apsahwa Rd (2038)	CR 478/Cherry Lake Rd (1829)	US 27	1.86	
MA2	West Apsahwa Rd (2035)	CR 478/Cherry Lake Rd (1829)	END OF CO MAINT	1.03	
MA2	Timber Village Rd (1523)	SR 50	Cataldo Way	0.66	
MA2	Jim Payne Rd (1618)	SR 19	Arnold Ave	0.25	
MA3	Lake Norris Rd (7187)	CR 44A (6286)	END OF CO MAINT	3.98	
MA3	Ebersole Rd (7688)	Lake Norris Rd (7187)	Mitchel Wy (7690)	0.79	
MA3	Mitchel Wy (7690)	Ebersole Rd (7688)	Harbor Wy (7690A)	0.97	
MA3	Harbor Wy (7690A)	Mitchel Wy (7690)	Windward Av (7691)	0.29	
MA3	Windward Av (7691)	Harbor Wy (7690A)	Leeward St (7789)	0.5	
MA3	Pelican St (7790A)	Anchor Av (7790)	Windward Av (7691)	0.42	
MA3	Anchor Av (7790)	Pelican St (7790A)	Leeward St (7789)	0.2	
MA3	Leeward St (7789)	Bay Av (7689)	Windward Av (7691)	0.86	
MA3	Bay Av (7689)	Mitchel Wy (7690)	Leeward St (7789)	0.24	
MA3	Seventh St (6587C)	END OF CO MAINT	CR 44A (6286)	0.05	
MA3	Ranch Rd (6588)	CR 44A (6286)	END OF CO MAINT	0.78	
MA3	Leslye Ln (6589)	CR 44A (6286)	DEAD END	0.72	
MA3	Huff Rd (5991)	SR 44	CR 44A (6286)	1.66	
MA3	West Huff Rd (5789)	SR 44	Huff Rd (5991)	1.07	
<b>MODIFY LIMITS</b>					
MA1, MA2 Groveland	CR 565 / Villa City Road (2215)	State Road 50	US Highway 27	7.41	MOVED FROM MA1 SECTION TO MA2 DUE TO MOWING SEQUENCE - NO CHANGE TO LIMITS

**46.41 Centerline Miles to be Added to Contract**

Pricing per Centerline mile  
Area A \$116.00  
Area B \$116.00  
Area C \$116.00

Roadside Inspection Sheet					Modification #7
Maintenance Area	Road Name	Route Back	Route Ahead	Length	Date Serviced
MA1/ Lisbon N LSBG	CR 452 (6743)	State Road 19	Marion County Line	10.2	
MA1/ Lisbon N LSBG	Apiary Rd	CR 44 (6143)	CR 452 (6743)	1.24	
MA1/ Lisbon N LSBG	South Fish Camp	Dead End	County Road 452 (6743)	1.2	
MA1/ Lisbon N LSBG	Grand Island Shores Rd	Chain O Lakes Rd	End of County Maint.	1.25	
MA1/ Lisbon N LSBG	Chain O Lakes Rd	Grand Island Shores Rd (6249)	CR 44 (6143)	0.34	
MA1/ Lisbon N LSBG	CR 19A	CR 452	SR19	1.11	
MA1/ Lisbon N LSBG	Bobwhite Bv (6939B)	Quail Ridge Cr (6939)	CR452 (6743)	0.24	
MA1/ Lisbon N LSBG	Quail Ridge Cir (6939)	Dead End	Felkins Rd (6938)	0.76	
MA1/ Lisbon N LSBG	Pheasant Tl (6939C)	Quail Ridge Cr (6939)	Quail Ridge Cr (6939)	0.25	
MA1/ Lisbon N LSBG	Sandpiper Dr (7039)	CR452 (6743)	End of County Maintenance	0.13	
MA1/ Lisbon N LSBG	Emeralda Av (6335)	CR44 (7528)	Emeralda Island Rd (7528)	0.77	
MA1/ Lisbon N LSBG	Jackson River Rd (7825)	Dead End	Emeralda Island Rd (7528)	0.18	
MA1/ Lisbon N LSBG	Emeralda Island Rd (7528)	Emeralda Av (6335)	CR452 (6743)	7.99	
MA1/ Lisbon N LSBG	N Emeraldal Island Rd (8031)	Emeralda Island Rd (7528)	Dead End	0.80	
MA1/ Lisbon N LSBG	N Em-En-El Grove Rd (8134)	North Emeraldal Island Rd (8031)	Dead End	1.18	
MA1/ Lisbon N LSBG	Goose Prairie Rd (6737)	Emeralda Av (6335)	CR452 (6743)	1.87	
MA1/ Lisbon N LSBG	Felkins Rd (6938)	Goose Prairie Rd (6737)	CR452 (6743)	0.76	
MA1/ Lisbon N LSBG	S Em-En-El Grove Rd (7837)	CR452 (6743)	Thomas Boat Landing Rd (7940)	1.22	
MA1/ Lisbon N LSBG	Em-En-El Grove Rd (8037)	CR452 (6743)	Thomas Boat Landing Rd (7940)	1.43	
MA1/ Lisbon N LSBG	Thomas Boat Landing Rd (7940)	Dead End	End of County Maintenance	2.17	
MA1/ Lady Lake	CR 25 (7804)	US Highway 27/ US Highway 441	Marion County Line	2.55	
MA1/ Lady Lake	Smitty Rd (7906)	CR25 (7804)	Marion County Rd (8010)	1.50	
MA1/ Lady Lake	Haywood Grove Rd (8109)	Marion County Rd (8010)	Marion County Line	0.50	
MA1/ Lady Lake	Marion County Rd (8010)	CR25 (7804)	Lake Griffin Rd (7611)	5.54	
MA1/ Lady Lake	Singletary Rd	Marion County Rd	Dead End	0.25	
MA1/ Lady Lake	Mustang Tl	Dead End	Marion County Rd (8010)	0.13	
MA1/ Lady Lake	Grays Airport Rd (7310)	Eagles Nest Rd (6611)	Marion County Rd (8010)	4.76	
MA1/ Lady Lake	Griffin Av (7807)	CR25	Grays Airport Rd (7310)	2.82	
MA1/ Lady Lake	Griffin Av (7807)	Jeffrey Dr	CR25	0.31	
MA1/ Lady Lake	Lake Griffin Rd (7611)	Lemon St (7405)	End of County Maintenance / Pine Island Fish Camp	6.76	
MA1/ Lady Lake	Mathews Rd	Lake Griffin Rd (7611)	End of County Maint.	0.4	
MA1/ Lady Lake	Gator Lake Rd	Lake Griffin Rd (7611)	End of County Maint.	0.81	
MA1/ Lady Lake	Griffin View Dr	US 27	Sulen Rd (4904)	3.48	
MA1/ Lady Lake	Sulen Rd	Griffin View Dr (7212)	Dead End	0.51	
MA1/ Lady Lake	Mckinney Rd	Griffin View Dr (7212)	Dead End	0.5	
MA1/ Frtlnd pk	Eagles Nest Rd	US 27	Dead End	2.63	
MA1/ Frtlnd pk	Lake Unity Rd	Picciola Rd (5710)	Eagles Nest Rd (6611)	1.76	
MA1/ Frtlnd pk	Picciola Rd	US 27	Picciola Dr (5313)	3.24	
MA1/ Frtlnd pk	Picciola Cutoff	US 27	Picciola Rd (5719)	0.58	
MA1 - Leesburg	CR 25 A (3709)	US Highway 27	US Highway 27	1.58	
MA1	University Av (3014)	END OF CO MAINT	HWY 27	0.76	
MA1 - Leesburg	CR 33 (2409) / (3009)	State Road 50	US Highway 27	13.43	
MA1	South Quarters Rd (3109)	CR 48 (3007)	CR 470 (3105)	0.71	
MA1	North Quarters Rd (3209)	Virgil Hawkins Cr (3209A)	CR 33 (3009)	0.28	
MA1	Virgil Hawkins Cr (3209A)	CR 470 (3105)	Virgil Hawkins Cr (3209A)	0.65	
MA1 - Leesburg	CR 470 (3105)	Sumter County Line	County Road 33	3.98	
MA1 - Leesburg	Rogers Industrial Park Rd	CR 33 (3009)	Haywood Worm Farm Rd (3110)	0.5	
MA2	Hammock Grove Rd (2808)	DEAD END	CR 33 (2409)	0.78	
MA2	Thomas Cove Dr (2809)	END OF CO MAINT	CR 33 (2409)	0.56	
MA2	Indigo Rd (2310)	CR 33 (2409)	END OF CO MAINT	0.68	
MA2	McKenzie Rd (2310A)	Indigo Rd (2310)	DEAD END	0.17	
MA2	Sunset Lake Bv (2309)	DEAD END	CR 33 (2409)	0.29	
MA2	Simon Brown Rd (2013)	CR 33 (2409)	Villa City Rd (2215)	1.51	
MA1 - Leesburg	Austin Merritt Rd.	Youth Camp Rd	CR 33	1.91	
MA1 - Leesburg	Youth Camp Rd	Austin Merritt Rd	End of County Maintenance	2.17	
MA1 - Leesburg	Bridges Rd	CR 33	US 27	2.61	
MA1 - Leesburg	Caballo Rd	El Rancho Dr (4007)	SR 44	0.5	
MA1 - Leesburg	Casteen Rd	SR 44	End of County Maint.	0.86	
MA1 - Leesburg	Katoy Rd	Casteen Rd	SR 44	0.12	
MA1 - Leesburg	Youngs Rd	End of County Maint.	Caballo Rd	1.05	
MA1 - Leesburg	Flatwoods Rd.	Youngs Rd	SR 44	1.08	
MA1 - Leesburg	El Rancho Dr	Caballo Rd	Dead End	0.26	
MA1 - Leesburg	CR 468 (5205)	State Road 44	W. Berckman St	3.18	
MA1 - Leesburg	Lewis Rd	Whitney Rd (4603)	CR 468 (5205)	1.5	
MA1 - Leesburg	Whitney Rd	South Whitney Rd( 4303)	Lewis Rd (5105)	1.92	
MA1 - Leesburg	Griffin Rd	CR 468 (5205)	US 27	1.74	
MA1 - Leesburg	Montclair Rd	CR 468	Westside Dr (4507)	0.69	
MA1 - Leesburg	Colonial St	Montclair Rd (4606)	Thomas Av (5108)	0.55	
MA1 - Leesburg	East Montclair Rd	Colonial St (4707)	Thomas Av	0.17	
MA1 - Leesburg	Veech Rd	Whitney Rd (4603)	CR 468 (5205)	1.31	
MA1 - Leesburg	Pruitt St	Veech Rd (4604)	CR 468 (5205)	0.74	
MA1 - Leesburg	Jones Dr	Veech Rd (4604)	CR 468 (5205)	0.76	
MA1	Pine Ridge Dairy Rd	Dead End	CR 468 (2505)	0.83	
MA1	Cutoff Rd (5704)	Pine Ridge Dairy Rd (5603)	Miller St (5803)	0.5	
MA1/ Frtlnd pk/ Lady Lak	CR 466A / Miller St (5803)	705 W Miller St / CR466A	Village Park Dr / Sidewalk	1.18	
MA1/ Frtlnd pk/ Lady Lak	Cherry Lake Rd	Lake Ella Rd.	Sumter County Line	1.03	
MA1/ Frtlnd pk/ Lady Lak	Lake Ella Rd.	Cherry Lake Rd	US 27	2.92	
MA1/ Frtlnd pk/ Lady Lak	Micro Racetrack Rd	CR 466 / Miller Bv	Lake Ella Rd	1.74	
MA1/ Frtlnd pk/ Lady Lak	Rolling Acres Rd	Timbertop Ln	CR 466	3.72	

MA1 - Leesburg	CR 473 (5036)	US Highway 441	County Road 44	4.03	
MA1 - Leesburg	Treasure Island Rd	CR 44	Dead End	2.60	
MA1 - Leesburg	E. Treasure Island Rd	CR 44	Treasure Island Rd	0.97	
MA1 - Leesburg	N. Treasure Island Rd	Treasure Island Rd	Dead End	0.65	
MA1 - Leesburg	Poe St	CR 473	CR 44	1.15	
MA1 - Leesburg	Radio Rd	Hwy 441	CR 44	3.24	
MA1 - Leesburg	CR 44 Leg A	CR 44	Professional Dr	0.43	
MA1	Shady Acres Rd (5124)	CR 44 (5227)	End of County Maintenance	0.65	
MA1	College Dr	US 441	Silver Lake Dr (5229)	0.34	
MA1	North Silver Lake Rd (5127)	CR 44 (5227)	Silver Lake Dr (5229)	0.25	
MA1	Harbor Shores Rd (5942)	CR 44 (6143)	DEAD END	1.52	
MA1 - Leesburg	CR 44 (5227) / (5731) / (6143)	US Highway 441	State Road 19	10.9	
MA1 - Leesburg	Sunnyside Dr	Sunnyside Dr (3-way stop)	Circle back to Sunnyside Dr (3-way s	5.48	
MA1 - Leesburg	Sunnyside Dr	Main St	Sunnyside Dr (3-way stop)	0.45	
MA1 - Leesburg	Johnson Point Rd	Sunnyside Dr	Dead End	0.38	
MA1 - Leesburg	Powhatan Ave	Sunnyside Dr	Park St	0.23	
MA1 - Leesburg	Park St	Powhatan Ave	Cherokee Ave	0.05	
MA1 - Leesburg	Cherokee Ave	Park St	Hillcrest St	0.16	
MA1 - Leesburg	Hillcrest St	Cherokee Ave	Powhatan Ave	0.04	
MA1 - Leesburg	Sleepy Hollow Rd	Sunnyside Dr	Hwy 441	1.18	
MA1 - Leesburg	Tomato Hill Rd	Sunnyside Dr	Hwy 441	0.76	
MA1 - Leesburg	Old Tavares Rd	Dead End	Sleepy Hollow Rd	0.71	
MA1 - Leesburg	Tuscawilla Dr	Sunnyside Dr	Sunnyside Dr	0.67	
MA1 - Leesburg	CR 48 (3007) / (3029) / (3111) / (	Sumter County Line	State Road 19	13.59	
MA1 - Leesburg	Haywood Worm Farm Rd	End of County Maint.	CR 48 (3111)	0.68	
MA1	Hollondel Rd (3215)	Banana Point Dr (3215A)	CR 48 (3111)	0.76	
MA1	Price Rd (3216)	CR 48 (3111)	DEAD END	0.43	
MA1	Mt Bethel Baptist Ch Rd (3217)	DEAD END	CR 48 (3111)	0.22	
MA1 - S Leesburg/HH	Number Two Rd	CR 48	SR 19	5.95	
MA1	Punkin Center Rd (2923)	END OF CO MAINT	Number Two Rd (3024)	0.49	
MA1 - S Leesburg/HH	Turkey Lake Rd	Dewey Robbins Rd	Number Two Rd	1.75	
MA1 - S Leesburg/HH	Blue Sink Rd	Dead End	Number Two Rd (3024)	0.91	
MA1 - S Leesburg/HH	Busby Rd	Dead End	Number Two Rd (3024)	0.49	
MA1 - S Leesburg/HH	Bloomfield Av	Number Two Rd (3024)	CR 48	1.58	
MA1	Lakeshore Dr (3128)	CR 48 (3029)	East Orange Av (3129)	1.04	
MA1	East Orange Av (3129)	CR 48 (3029)	Lakeshore Dr (3128)	0.24	
MA1	Citron St (3230)	East Orange Av (3129)	Lime Av (3130)	0.07	
MA1	Lime Av (3130)	CR 48 (3029)	Citron St (3230)	0.24	
MA1	Yalaha Rd (3128A)	High St (3128B)	CR 48 (3029)	0.68	
MA1	Main St (3128C)	Guava St (3129B)	Yalaha Rd (3128A)	0.15	
MA1	Guava St (3129B)	Main St (3128C)	CR 48 (3029)	0.78	
MA1	High St (3128B)	Yalaha Rd (3128A)	Yalaha Rd (3128A)	0.71	
MA1	Yalaha Cutoff Rd (3129A)	CR 48 (3029)	Lakeshore Dr (3128)	0.25	
MA1	Palm Av (2839)	North Buckhill Rd (2739)	East Revels Rd (2837)	0.6	
MA1	North Buckhill Rd	East Revels Rd	End of Pavement	1.21	
MA1 - S Leesburg/HH	Dewey Robbins Rd.	US 27	South Dewey Robbins Rd.	2.12	
MA1 - S Leesburg/HH	East Dewey Robbins Rd	South Dewey Robbins Rd	SR 19	2.6	
MA1	Citrus Valley Rd (2729A)	East Dewey Robbins Rd (2729)	Orange Blossom Rd (2831)	0.25	
MA1	Orange Blossom Rd (2831)	SR 19	DEAD END	2.01	
MA1	Robbins Ridge Ct (2728)	East Dewey Robbins Rd (2729)	DEAD END	0.15	
MA1 - S Leesburg/HH	South Dewey Robbins Rd	Dewey Robbins Rd	East Dewey Robbins Rd	1.01	
MA1 - Tavares	North Eichelberger Rd	SR 19	Lane Park Rd	0.49	
MA1 - Tavares	Lane Park Rd	Woodlea Rd	SR 19	1.85	
MA1 - Tavares	Woodlea Rd	Lane Park Rd	SR 19	2.02	
MA1 - Tavares	Dead River Rd	End of County Maint.	SR 19	2.27	
MA1 - Tavares	Lane Park Cutoff	SR 19	CR 561	0.61	
MA 1 - Astatula	CR 448 (3156)	State Road 19	End of County Maintenance	6.53	
MA 1 - Astatula	CR 448A (3064)	End of County Maintenance	County Road 448	2.8	
MA 1 - Astatula	East Lake Jem Rd	CR 448 (3156)	Lake Jem Rd (3267)	0.48	
MA 1 - Astatula	Lake Jem Rd	CR 448 (3156)	Dead End	1.57	
MA 1 - Astatula	Duda Road (3168)	County Road 448A	End of County Maintenance	0.58	
MA 1 - Astatula	CR 48 (3056)	Alamanda Dr	County Road 448 A	3.8	
MA1	Ranch Rd (2854)	CR 48 (3056)	Robbins Rd (2753)	1.57	
MA1	Blackhorse TI (2852)	Ranch Rd (2854)	DEAD END	0.14	
MA1	Robbins Rd (2753)	DEAD END	Ranch Rd (2854)	1.47	
MA1	Peebles Dr (2653)	Robbins Rd (2753)	Ranch Rd (2854)	0.39	
			Total Miles:	239.41	

Maintenance Area	Road Name	Route Back	Route Ahead	Length	Notes
MA1, MA2 Groveland	CR 565 / Villa City Road (2215)	State Road 50	US Highway 27	7.41	
MA2	Mulberry St (2017)	Villa City Rd (2215)	END OF CO MAINT	0.21	
MA2	Market St (2017A)	Mulberry St (2017)	DEAD END	0.1	
MA2	Church St (2017B)	Mulberry St (2017)	DEAD END	0.1	
MA2	Morrison St (2017C)	Mulberry St (2017)	DEAD END	0.09	
MA2	Marys Villa Rd (2115)	END OF CO MAINT	Villa City Rd (2215)	0.31	
MA2	Brasher Ln (2116A)	Villa City Rd (2215)	END OF CO MAINT	0.12	
MA2	Lake Emma Rd (2119)	Villa City Rd (2215)	Lake Emma Dr (2117)	2.02	
MA2	Lake Emma Dr (2117)	Lake Emma Ct (2116)	Lake Emma Rd (2119)	0.09	
MA2	Lake Emma Ct (2116)	DEAD END	Lake Emma Dr (2117)	0.22	
MA2	Orange Av (2219)	Lake Emma Rd (2119)	DEAD END	0.32	
MA2	Maryland Av (2220)	Orange Av (2219)	DEAD END	0.13	
MA2/ Groveland	CR 565 / Bay Lake Road (0604)	Van Fleet State Park Entrance	State Road 50	9.49	
MA2/ Groveland	Bay Lake Lp	Bay Lake Rd.	Bay Lake Rd.	2.24	
MA2/ Groveland	Calvin Lee Rd.	Bay Lake Rd.	DEAD END	2.46	
MA2/ Groveland	Lake Erie Rd	Bay Lake Rd.	SR 33	4.98	
MA2/ Groveland	Douglas Rd (1805)	SR 50	Tuscanooaga Rd (2005)	1.45	
MA2/ Groveland	Taylor St (1705)	SR 50	Douglas Rd (1805)	0.35	
MA2/ Groveland	Tuscanooaga Rd (2005)	SR 50	ASHLEY RD	4.74	
MA2/ Groveland	Sloans Ridge Rd (1503)	Bay Lake Rd (0604)	SR50	3.76	
MA2/ Groveland	Carter Island Rd (1204)	End of Pavement	Sloans Ridge Rd (1503)	1.38	
MA2/ Groveland	Crawford Rd (1403)	Chatham Rd (1401)	Sloans Ridge Rd (1503)	1.18	
MA2/ Groveland	Lee Rd (1604)	Sloans Ridge (1503)	SR50	1.15	
MA2/ Groveland	Stuckey Rd (1605)	Lee Rd (1604)	Stuckey Lp (1606)	0.44	
MA2/ Groveland	Stuckey Lp (1606)	SR 50	SR 50	0.57	
MA2/ Groveland	Maxwell Av (1606A)	Stuckey Lp (1606)	DEAD END	0.15	
MA2/ Groveland	Empire Church Rd (1213)	Bay Lake Rd (0604)	Pemelo St	4.46	
MA2/ Groveland	Mattioda Rd (1113)	DEAD END	Empire Church Rd (1213)	0.94	
MA2/ Groveland	Anderson Rd (1317)	Empire Church Rd (1213)	SR 33	0.74	
MA2/ Groveland	Groveland Airport Rd (1220)	SR 33	END OF CO MAINT	0.36	
MA2 Groveland	American Wy (2325)	Independence Bv (2323)	OBrien Rd (2427)	0.97	
MA2 Groveland	Republic Dr (2223)	END OF CO MAINT	Independence Bv (2323)	0.66	
MA2 Groveland	Democracy St (2223A)	END OF CO MAINT	DEAD END	0.11	
MA2 Groveland	Lewis Grove Rd (2324)	END OF CO MAINT	Independence Bv (2323)	0.29	
MA2 Groveland	Allegiance Ct (2422)	Independence Bv (2323)	END OF CO MAINT	0.1	
MA2 Groveland	OBrien Rd (2427)	SR 19	SR 19	3.73	
MA2/ Groveland	Mt Pleasant Rd (1412)	Mascotte Empire Rd (1310)	SR50	1.76	
MA2/ Groveland	Carter Jones Rd (1309)	Bay Lake Rd (0604)	Mascotte Empire Rd (1310)	1.47	
MA2/ Groveland	Mascotte Empire Rd (1310)	Empire Church Rd (1310)	Pearl St	2.88	
MA2/ Groveland	Ag Rd (1311)	Mascotte Empire Rd (1310)	Mt Pleasant Rd (1412)	1.14	
MA2/ Groveland	Rester Rd (1312)	END OF CO MAINT	Ag Rd (1311)	0.5	
MA 2/ Clermont	CR 561 (3047)	US Highway 27	State Road 19	12.65	
MA 2/ Clermont	Sweetwood Ln (2344A)	CR561 (3047)	Dead End	0.37	
MA 2/ Clermont	Sugarloaf Mountain Rd (2350)	CR561 (3047)	CR561A (2146)	3.67	
MA 2/ Clermont	Hunters Trace Ln (2251)	Dead End	Sugarloaf Mountain Rd (2350)	0.40	
MA 2/ Clermont	Sugarloaf Ct (2447)	Dead End	Sugarloaf Mountain Rd (2350)	0.12	
MA 2/ Clermont	Leatrice Dr (2244)	CR561 (3047)	Dead End	0.46	
MA 2/ Clermont	Cynthia Ln (2344)	CR561 (3047)	Dead End	0.32	
MA 2/ Clermont	Florantine Cr (2345)	Leatrice Dr (2244)	Dead End	0.15	
MA 2/ Clermont	CR 455 (2354)	State Road 19	State Road 50	14.21	
MA2	Hartle Rd (1362)	Island Bv (1162)	Ray Goodgame Pkwy	0.72	
MA2	Myers Ct (1261)	Hartle Rd (1362)	DEAD END	0.14	
MA2	Lake Sherman Dr (1260)	Hartle Rd (1362)	DEAD END	0.08	
MA2	Island Bv (1162)	Hartle Rd (1362)	END OF CO MAINT	0.75	
MA2/ Minneola	Trousdale St (2157)	CR455 (2354)	3rd Av (2257)	0.59	
MA2/ Minneola	3rd Ave (2257)	CR455 (2354)	Trousdale ST (2157)	1.06	
MA2/ Minneola	Ferndale Community Rd (2256)	CR455 (2354)	Dead End	0.10	
MA2/ Minneola	CR 561A (2146)	County Road 561	County Road 455	3.23	
MA2/ Minneola	Scrub Jay Rd (1946A)	Citrus Grove Rd (1946)	CR561A (2146)	1.60	
MA2/ Minneola	Triple E Rd (2153)	End of County Maintenance	CR561A (2146)	1.12	
MA2/ Minneola	Grace Ridge Rd (2254)	CR455 (2354)	CR561A (2146)	0.44	
MA2/ Minneola	Bridges Glen Ln (2254A)	CR561A (2146)	Bridgedale Ct (2254B)	0.24	
MA2/ Minneola	Bridgedale Ct (2254B)	Dead End	Dead End	0.17	
MA2/ Minneola	North Hancock Road (1354)	FL Turnpike	CR 561A (2146)	1.19	
MA2/ Minneola	Citrus Grove Rd	Sidewalk Maintenance	Sidewalk Maintenance	0.82	
MA2/ Clermont	Old CR 50 (1364) / (1551)	North Hancock Road	Orange County Line	4.47	
MA2/ Clermont	Old Hwy 50	US 27	N. Hancock Rd	1.72	
MA2/ Clermont	Mohawk Rd.	Citrus Tower Blvd.	Old Hwy 50	0.50	
MA2/ Clermont	Blackstill Lake Rd.	Old Hwy 50	Fosgate Rd	1.62	
MA2/ Clermont	Fosgate Rd	Blackstill Lake Rd.	CR 455	1.66	
MA2/ Clermont	Hartwood Marsh Road	Regency Hills Dr	Orange County Line	3.22	
MA2/ Clermont	Lovers Ln	Hartwood Marsh Rd	Hartwood Lp	0.18	
MA2/ Clermont	W. Phil C Peters Rd	End of County Maint.	Orange County Line	0.90	
MA2/ Clermont	Colt Ln (0769A)	West Phil C Peters Rd (0769)	DEAD END	0.44	
MA2/ Clermont	Quiet Ln (0665)	DEAD END	West Phil C Peters Rd (0769)	0.77	
MA2/ Clermont	Champagne Dr	Dead End	Dead End	0.32	
MA2/ Clermont	Flynn Ct	End of Concrete Median	Champagne Dr	0.22	
MA2/ Clermont	CR 561 / Lake Minneola Shores (17	Dianna Place	US Highway 27	4.01	
MA2	Jalarmy Rd (1838)	Lake Minneola Shores (1733)	Cherry Lake Rd (1829)	0.35	
MA2	East Apshawa Rd (2038)	CR 478/ Cherry Lake Rd (1829)	US 27	1.86	
MA2	West Apshawa Rd (2035)	CR 478/ Cherry Lake Rd (1829)	END OF CO MAINT	1.03	
MA2/ Minneola	CR 478 / Cherry Lake Road (1829)	State Road 19	Lakeview Oaks Drive	6.09	

MA2	Jim Payne Rd (1618)	SR 19	Arnold Ave	0.25	
MA2/ Groveland	CR 565A (1629)	Eagles Crossing	Lake Minneola Shores/ CR 561	2.43	
MA2	Timber Village Rd (1523)	SR 50	Cataldo Way	0.66	
MA2/ Groveland	CR 565A/ Montevista Road (1225)	Pine Island Road	State Road 50	4.67	
MA2/ Groveland	CR 565B/ Pine Island (0926)	State Road 33	County Road 561	3.67	
MA2/ Clermont	Lighthouse Rd	CR 561	Lakeshore Dr	0.85	
MA2/ Clermont	Lakeshore Dr	Amber Ave	CR 561	4.36	
MA2/ Clermont	CR 561 (0634)	State Road 33	12th Street	11.43	
MA2/ Clermont	Florida Boys Ranch Rd (0729)	SR 33	CR 561	3.52	
MA2/ Clermont	Laws Rd (0528)	SR 33	CR 561 (0634)	2.82	
MA2/ Clermont	Graceland Dr (0530A)	Lake Kirkland Dr (0530)	CR 561 (0634)	0.08	
MA2/ Clermont	Lake Kirkland Dr (0530)	CR 561 (0634)	DEAD END	0.31	
MA2/ Clermont	Oil Well Rd (0222)	END OF CO MAINT	SR 33	2.57	
MA2/ Clermont	Green Swamp Rd (0439)	CR 474 (0141)	END OF PAVEMENT	1.74	
MA2/ Clermont	Green Swamp Rd (0439)	Dwights Rd	END OF PAVEMENT	1.71	
MA2/ Clermont	Dwights Rd (0539)	Green Swamp Rd (0439)	SCRUB JAYLN	1.75	
MA2/ Clermont	Lake Nellie Rd (0542)	CR 561 (0634)	END OF PAVEMENT	2.46	
MA2/ Clermont	Colony Barn Rd (0639)	Lake Nellie Rd (0542)	END OF CO MAINT	0.61	
MA2/ Clermont	CR 474 (0141)	State Road 33	US Highway 27	8.64	
Total Miles:				194.06	

Maintenance Area	Roadside Inspection Sheet	Route Back	Route Ahead	Length	Inspection Notes
MA3/ TV, MD, EUS	Old 441	Dora Ave	McDonald St	4.58	
MA3/ TV, MD, EUS	S. Mt. Homer Rd	Dora Ave	US 441	0.72	
MA3/ TV, MD, EUS	Mt. Homer Rd	US 441	Kurt St	1.17	
MA3/ TV, MD, EUS	David Walker Dr	US 441	Kurt St	1.08	
MA3/ TV, MD, EUS	Dillard Rd	Huffstetler Dr	US 441	0.27	
MA3/ TV, MD, EUS	Huffstetler Dr (4856)	David Walker Dr (4756)	KURT ST	0.58	
MA3/ TV, MD, EUS	Lakeshore Dr	Old 441	Donna St	4.15	
MA3/ TV, MD, EUS	Lakeshore Dr (5154)	Lake Eustis Dr	Bay St	1.75	
MA3/ TV, MD, EUS	Lake Eustis Dr	32828 Lake Eustis Dr	Lakeshore Dr	0.95	
MA3/ NW Eustis	CR 44 (6068)	State Road 19	State Road 44B	5.08	
MA3/ NW Eustis	CR 44 A (6286)	County Road 44 Bypass	State Road 44	10.29	
MA3/ NW Eustis	Wiygul Rd (7581)	CR 44 A (7077)	CR 439 (7483)	3.7	
MA3/ NW Eustis	Bill Collins Rd (6880)	CR 44 A (6678)	Calhoun Rd (6581)	1.15	
MA3/ NW Eustis	Calhoun Rd (6581)	CR 44 A (6286)	Bill Collins Rd (6880)	1.51	
MA3/ NW Eustis	North Thrill Hill Rd (6280)	CR 44 A (6286)	Bill Collins Rd (6880)	1.5	
MA3/ NW Eustis	East Eldorado Lake Dr (6480)	CR 44 A (6286)	North Thrill Hill Rd (6280)	1.31	
MA3/ NW Eustis	West Eldorado Dr (6379)	CR 44 A (6678)	East Eldorado Lake Dr (6480)	0.49	
MA3/ NW Eustis	Thrill Hill Rd (5880)	SR 44	CR 44 A (6286)	1.47	
MA3/ NW Eustis	Pony Trail Ct (5880A)	DEAD END	Thrill Hill Rd (5880)	0.13	
MA3/ NW Eustis	Reedy Rd (5881)	Thrill Hill Rd (5880)	END OF CO MAINT	0.5	
MA3	Lake Norris Rd (7187)	CR 44 A (6286)	END OF CO MAINT	3.98	
MA3	Ebersole Rd (7688)	Lake Norris Rd (7187)	Mitchel Wy (7690)	0.79	
MA3	Mitchel Wy (7690)	Ebersole Rd (7688)	Harbor Wy (7690 A)	0.97	
MA3	Harbor Wy (7690 A)	Mitchel Wy (7690)	Windward Av (7691)	0.29	
MA3	Windward Av (7691)	Harbor Wy (7690 A)	Leeward St (7789)	0.5	
MA3	Pelican St (7790 A)	Anchor Av (7790)	Windward Av (7691)	0.42	
MA3	Anchor Av (7790)	Pelican St (7790 A)	Leeward St (7789)	0.2	
MA3	Leeward St (7789)	Bay Av (7689)	Windward Av (7691)	0.86	
MA3	Bay Av (7689)	Mitchel Wy (7690)	Leeward St (7789)	0.24	
MA3	Seventh St (6587C)	END OF CO MAINT	CR 44 A (6286)	0.05	
MA3	Ranch Rd (6588)	CR 44 A (6286)	END OF CO MAINT	0.78	
MA3	Leslye Ln (6589)	CR 44 A (6286)	DEAD END	0.72	
MA3	Huff Rd (5991)	SR 44	CR 44 A (6286)	1.66	
MA3	West Huff Rd (5789)	SR 44	Huff Rd (5991)	1.07	
MA3/ NW Eustis	CR 44 A (6678) / (7077) / (7375)	County Road 44A	Skyline Drive	4.86	
MA3/ NW Eustis	CR 439 (7483)	State Road 44	County Road 42	7.75	
MA3/ Astor	CR 445 (9285)	State Road 19	County Road 445 A	10.81	
MA3/ Astor	CR 445 A (9482)	State Road 19	State Road 40	4.10	
MA3/ Astor	Astor Park Cutoff (9685B)	CR 445 A (9482)	SR 40	0.12	
MA3/ Astor	Astor Transfer Station Rd (9685A)	END OF CO MAINT	SR 40	0.25	
MA3/ Astor	Lightfoot Rd (9685)	SR 40	Little Creek Ln (9685C)	0.51	
MA3/ Astor	Little Creek Ln (9685C)	END OF CO MAINT	Lightfoot Rd (9685)	0.25	
MA3/ Astor	River Rd (9787)	SR 40	Alligator Rd (9788O)	1.37	
MA3/ Astor	Gopher Rd (9787D)	TYTYRD	River Rd (9787)	0.06	
MA3/ Astor	Alligator Rd (9788O)	River Rd (9787)	Fox Rd (9787H)	0.3	
MA3/ Astor	Fox Rd (9787H)	River Rd (9787)	DEAD END	0.88	
MA3/ Astor	Fern Rd (9787I)	Panther Rd (9787Q)	River Rd (9787)	0.44	
MA3/ Astor	Panther Rd (9787Q)	River Rd (9787)	Fern Rd (9787I)	0.32	
MA3/ Astor	Alleycat Rd (9787P)	River Rd (9787)	Fern Rd (9787I)	0.32	
MA3/ Astor	Armadillo Rd (9787O)	River Rd (9787)	Fern Rd (9787I)	0.32	
MA3/ Astor	Bobcat Rd (9787N)	River Rd (9787)	Fern Rd (9787I)	0.32	
MA3/ Astor	Palmetto Rd (9787M)	Bobcat Rd (9787N)	Deer Rd (9787K)	0.09	
MA3/ Astor	Coon Rd (9787L)	River Rd (9787)	Palmetto Rd (9787M)	0.22	
MA3/ Astor	Deer Rd (9787K)	River Rd (9787)	Fern Rd (9787I)	0.32	
MA3/ Astor	Ermine Rd (9787J)	River Rd (9787)	Fern Rd (9787I)	0.32	
MA3/ Astor	Blue Creek Rd (9787A)	Gopher Rd (9787D)	West Otter Rd (9887)	0.75	
MA3/ Astor	West Otter Rd (9887)	Basin Dr (9887A)	Pecan Rd (9887B)	0.17	
MA3/ Astor	Basin Dr (9887A)	West Otter Rd (9887)	END OF CO MAINT	0.11	
MA3/ Astor	Airport Rd (9786)	Blue Creek Rd (9787A)	Chestnut Rd (9787E)	0.05	
MA3/ Astor	Chestnut Rd (9787E)	DEAD END	END OF CO MAINT	0.1	
MA3/ Astor	Branch Rd (9787F)	Chestnut Rd (9787E)	Otter Rd (9787G)	0.16	
MA3/ Astor	Otter Rd (9787G)	Branch Rd (9787F)	DEAD END	0.1	
MA3/ Astor	Pecan Rd (9887B)	END OF PAVEMENT	DEAD END	0.06	
MA3/ Astor	Possum Rd (9787B)	Blue Creek Rd (9787A)	Hyacinth Rd (9787C)	0.49	
MA3/ Astor	Maple Rd (9887D)	Possum Rd (9787B)	Mink Rd (9887C)	0.3	
MA3/ Astor	Mink Rd (9887C)	DEAD END	Maple Rd (9887D)	0.16	
MA3/ Astor	Elm Rd (9887E)	Possum Rd (9787B)	DEAD END	0.31	
MA3/ Astor	Water Oak Rd (9888)	Possum Rd (9787B)	DEAD END	0.29	
MA3/ Astor	Tree Rd (9788I)	Possum Rd (9787B)	DEAD END	0.2	
MA3/ Astor	Hickory Rd (9888A)	DEAD END	Tree Rd (9788I)	0.19	
MA3/ Astor	Hyacinth Rd (9787C)	River Rd (9787)	Wildhog Rd (9788G)	0.17	
MA3/ Astor	Wildhog Rd (9788G)	Hyacinth Rd (9787C)	Redbud Rd (9788K)	0.11	
MA3/ Astor	Redbud Rd (9788K)	Wildhog Rd (9788G)	Holly Rd (9788L)	0.14	
MA3/ Astor	Holly Rd (9788L)	DEAD END	Redbud Rd (7711A)	0.1	
MA3/ Astor	Hazelnut Rd (9788J)	Wildhog Rd (9788G)	Holly Rd (9788L)	0.16	
MA3/ Astor	Acorn Rd (9788H)	Wildhog Rd (9788G)	DEAD END	0.16	
MA3/ Astor	Bonnet Rd (9788M)	Hyacinth Rd (9787C)	DEAD END	0.1	
MA3/ Astor	Snail Rd (9788N)	Hyacinth Rd (9787C)	Sawgrass Rd	0.09	
MA3/ Astor	Sixth St (9788)	SR 40	Pearl St (9788A)	0.18	
MA3/ Astor	Pearl St (9788A)	END OF CO MAINT	END OF CO MAINT	0.39	
MA3/ Astor	Carl St (9788B)	PEARL ST	DEAD END	0.21	
MA3/ Astor	Sam St (9788C)	Pearl St (9788A)	DEAD END	0.21	

MA3/ Astor	Keith St (9788D)	Pearl St (9788A)	DEAD END	0.21	
MA3/ Astor	Carrol St (9788E)	Pearl St (9788A)	DEAD END	0.2	
MA3/ Astor	Lee St (9788F)	Pearl St (9788A)	DEAD END	0.2	
MA3/ Astor	Holiday Cr (9789B)	Holiday Rd (9789A)	DEAD END	0.07	
MA3/ Astor	Holiday Rd (9789A)	Holiday Cr (9789B)	DALE CR	0.17	
MA3/ Astor	Front St (9690A)	Butler St (9690)	SR 40	0.22	
MA3/ Astor	East Pearl St (9789)	Butler St (9690)	DEAD END	0.07	
MA3/ Astor	Butler St (9690)	SR 40	Butler St (9690)	0.32	
MA3/ Astor	Claire St (9689)	Loyd St (9689A)	Butler St (9690)	0.26	
MA3/ Astor	Loyd St (9689A)	First St (9689B)	Claire St (9689)	0.18	
MA3/ Astor	First St (9689B)	Drive No 1 (9689C)	Butler St (9690)	0.32	
MA3/ Astor	Drive No 1 (9689C)	First St (9689B)	Riverview Dr (9689D)	0.21	
MA3/ Astor	Riverview Dr (9689D)	DEAD END	Drive No 1 (9689C)	0.13	
MA3/ Astor	North George St (9688A)	Third St (9689E)	Alco Rd (9588)	0.25	
MA3/ Astor	Third St (9689E)	DEAD END	SR 40	1.38	
MA3/ Astor	Ann St (9688C)	Fifth St (9688)	First St (9689B)	0.25	
MA3/ Astor	West Loyd St (9688B)	Alco Rd (9588)	Third St (9689E)	0.28	
MA3/ Astor	Alco Rd (9588)	SR 40	END OF CO MAINT	4.17	
MA3/ Astor	Dexter Rd (9589)	Alco Rd (9588)	END OF CO MAINT	1.16	
MA3/ Astor	Maxwell St (9688D)	Alco Rd (9588)	Alco Rd (9588)	0.26	
MA3/ Astor	Williams St (9688E)	Maxwell St (9688D)	Maxwell St (9688D)	0.07	
MA3/ Umatilla	CR 450 / Collins St (7978)	State Road 19	County Road 42	3.42	
MA3/ Umatilla	CR 450A (7270)	Marshall St	County Road 44A	2.21	
MA3/ Umatilla	CR 450 / Ocala St (7850)	Marion County Line	611 Ocala St	4.84	
MA3/ Mount Dora	Round Lake Rd	Orange County Line	Wolf Branch Rd	2.01	
MA3/ Mount Dora	Wolf Branch Rd	US 441	CR 437	4.65	
MA3/ Mount Dora	Britt Rd (4981)	Wolf Branch Rd (4583)	SR 44	2.62	
MA3/ Mount Dora	Evergreen Ct (4582)	Britt Rd (4981)	Division St (1421)	0.33	
MA3/ Mount Dora	Division St (4582A)	Wolf Branch Rd (4583)	END OF CO MAINT	0.1	
MA3- Sorrento	CR 46A	SR44	Park Entrance	3.20	
MA3- Sorrento	CR 437 (3986) / (5386)	Orange County Line	County Road 44A	6.22	
MA3- Sorrento	Greentree Ln (6186)	Dead End	CR437 (5386)	0.55	
MA3- Sorrento	Leonard Way (6087)	CR437 (5386)	Dead End	0.75	
MA3- Sorrento	Appaloosa TI (4987)	Shetland TI (4787)	Windy Oak (4987A)	0.56	
MA3- Sorrento	Shetland TI (4787)	CR437 (3986)	Gere Ln (4787C)	0.61	
MA3- Sorrento	Gere Ln (4787C)	Shetland TI (4787)	Dead End	0.25	
MA3- Sorrento	Thoroughbred TI (4787A)	Dead End	Dead End	0.81	
MA3- Sorrento	Welsh TI (4787B)	Shetland TI (4787)	Dead End	0.50	
MA3- Sorrento	Palamino TI (4887)	CR437 (5386)	Welsh TI (4787B)	0.42	
MA3- Sorrento	Rolling Oak Rd (5087)	CR437 (5386)	Windy Oak (4987A)	1.17	
MA3- Sorrento	Glenn Oak Av (4987B)	Rolling Oak Rd (5087)	Dead End	0.06	
MA3- Sorrento	Windy Oak St (4987A)	Rolling Oak Rd (5087)	Dead End	0.86	
MA3- Sorrento	Integrity Way (4886)	Equestrian TI	CR437 (5386)	0.57	
MA3- Sorrento	Strawberry Av (4486B)	Sixth St (4486C)	CR437 (5386)	0.19	
MA3- Sorrento	Sixth St (4486C)	End of County Maintenance	Strawberry Av (4486B)	0.05	
MA3- Sorrento	Long Acres Dr (4487A)	SR46	Hilldale Av (4486E)	0.27	
MA3- Sorrento	Hilldale Av (4486E)	Dead End	Long Acres Rd (4487A)	0.26	
MA3- Sorrento	Heavenly Way (4486D)	End of County Maintenance	Dead End	0.11	
MA3- Sorrento	Carroll Av (4387)	Dead End	Dead End	0.32	
MA3- Sorrento	Mt Plymouth Lp (4488)	SR46	SR46	0.33	
MA3- Sorrento	Niles St (4488A)	SR46	End of County Maintenance	0.36	
MA3- Sorrento	Hojin St (4489)	SR46	Dead End	0.21	
MA3- Sorrento	Cypress Mill Rd	SR 46	Sleepy Bear Ln	1.26	
MA3- Sorrento	Red Hibiscus Ct	Cypress Mill Rd	Dead End	0.41	
MA3- Sorrento	Deerwood Farms Rd	SR 46	Dead End	0.73	
MA3- Sorrento	Sleepy Bear Ln	Dead End	SR 46	1.76	
MA3- Sorrento	Arundel Wy (5189)	Dead End	CR46A	0.63	
MA3- Sorrento	Little Hampton Ct (5189A)	End of County Maintenance	Arundel Wy (5189)	0.38	
MA3- Sorrento	Seminole Springs Bv (5489)	CR46A (4891)	SR44	0.58	
MA3- Sorrento	Droty Spring	CR 46A	Dead End	0.82	
MA3- Sorrento	Sahara Ct	CR 46A	Both Dead Ends	0.40	
MA3- Sorrento	Sorrento Ave	22434 SR 46	CR 46A	4.11	
MA3- Sorrento	CR 435	Orange County Line	Sorrento Av	1.67	
MA3- Wekiva	Bear Pond Dr	SR 46	Dead End	0.54	
MA3- Wekiva	Wekiva Pines Bv (4498)	Bear Pond Dr	Dead End	0.86	
MA3- Wekiva	Whispering Pines Ct (4498A)	Dead End	Wekiva Pines Bv (4498)	0.08	
MA3- Wekiva	Quail Hollow Rd (4498B)	End of County Maintenance	Wekiva Pines Bv (4498)	0.16	
MA3- Wekiva	Wekiva River Rd (4298)	End of County Maintenance	SR46	1.48	
MA3- Wekiva	Wacassa TI (4298A)	Wekiva River Rd (4298)	Nocatee TI (4198B)	0.50	
MA3- Wekiva	Okaloosa TI (4198A)	Wekiva River Rd (4298)	Dead End	0.89	
MA3- Wekiva	Holopaw TI (4198)	Wekiva River Rd (4298)	Nocatee TI (4198B)	0.43	
MA3- Wekiva	Chipola TI (4098B)	Wekiva River Rd (4298)	Nocatee TI (4198B)	0.43	
MA3- Wekiva	Nocatee TI (4198B)	Dead End	Dead End	0.53	
MA3/ Eustis/ Pine Lakes	Tanglewood Dr (6092)	SR44	Dead End	0.24	
MA3/ Eustis/ Pine Lakes	Reserve Dr (6594)	SR44	Dead End	0.33	
MA3/ Eustis/ Pine Lakes	Rachel Ln (6695)	SR44	End of County Maintenance	0.47	
MA3/ Eustis/ Pine Lakes	Brantley Branch Rd (6797)	SR44	End of County Maintenance/Paveme	0.51	
MA3/ Eustis/ Pine Lakes	Benton Dr (7897F)	SR44	SR44	0.34	
MA3/ Eustis/ Pine Lakes	Overlook Dr (7898C)	Hillcrest Dr (7898D)	Lake Dr (7898A)	0.24	
MA3/ Eustis/ Pine Lakes	South Lake Dr (7898B)	Lake Dr (7898A)	Lake Dr (7898A)	0.24	
MA3/ Eustis/ Pine Lakes	Hillcrest Dr (7898D)	End of County Maintenance	Forest Dr (7498)	0.28	
MA3/ Eustis/ Pine Lakes	Forest Dr (7498)	End of County Maintenance	Hillcrest Dr (7898D)	1.42	
MA3/ Eustis/ Pine Lakes	Laurel Ct (7598)	Forest Dr (7498)	Dead End	0.23	
MA3/ Eustis/ Pine Lakes	Lakeview Dr (7898)	SR44	End of County Maintenance	0.15	

MA3/ Eustis/ Pine Lakes	Lake Dr (7898A)	SR44	End of County Maintenance	0.44	
MA3/ Eustis/ Pine Lakes	Oak Av (7798)	SR44	County Rd (7798A)	0.28	
MA3/ Eustis/ Pine Lakes	Country Rd (7798A)	Oak Av (7798)	Swift Rd (7798B)	0.42	
MA3/ Eustis/ Pine Lakes	Swift Rd (7798B)	End of County Maintenance	County Rd (7798A)	2.02	
MA3/ Eustis/ Pine Lakes	Spruce Dr (7897G)	Beach Rd (7897H)	SR44	0.26	
MA3/ Eustis/ Pine Lakes	Beach Rd (7897H)	Spruce Dr (7897G)	End of Pavement	0.21	
MA3/ Eustis/ Pine Lakes	Pinecrest Rd (7997B)	Beach Rd	Dead End	0.22	
MA3/ Eustis/ Pine Lakes	Pine Rd (8099)	SR44	End of County Maintenance	0.61	
MA3/ Eustis/ Pine Lakes	Highland Lakes Rd (8198M)	Dogwood Av (8198K)	SR44	0.56	
MA3/ Eustis/ Pine Lakes	Dogwood Av (8198K)	Dead End	End of Pavement	0.26	
MA3/ Eustis/ Pine Lakes	Division St (8198L)	End of County Maintenance	Dogwood Av (8198K)	0.87	
MA3/ Eustis/ Pine Lakes	Cherry Av (8198J)	Dead End	Dead End	0.25	
MA3/ Eustis/ Pine Lakes	Beech Av (8198I)	Dead End	Dead End	0.25	
MA3/ Eustis/ Pine Lakes	Ash Av (8198H)	Dead End	Dead End	0.25	
MA3/ Eustis/ Pine Lakes	Ponderosa Av (8599)	Dead End	SR44	1.53	
MA3/ Eustis/ Pine Lakes	Chippewa Av (8498)	Dead End	Ponderosa Av (8599)	0.65	
MA3/ Eustis/ Pine Lakes	Natchez St (8499)	Dead End	Ponderosa Av (8599)	0.65	
MA3/ Eustis/ Pine Lakes	Choctaw St (8599A)	Ponderosa Av (8599)	Dead End	0.20	
MA3/ Eustis/ Pine Lakes	Tomohawk TI (8699)	Dead End	SR44	0.58	
MA3/ Eustis/ Pine Lakes	Cummer Rd (8799)	SR44	End of County Maintenance	1.24	
MA3/ Altoona/ Paisley	CR 42 (8990) (8181) (8271)	Marion County Line	State Road 44	19.27	
MA3/ Royal Trails	Royal Trails Road (7997)	State Road 44	Seagrape Avenue	4.15	
MA3/ Royal Trails	Wildflower Way (7697A)	Royal Trails Road	End of County Maintenance	0.44	
MA3/ Royal Trails	Greenbrier Street (7697)	Coconut Avenue	Royal Trails Road	0.70	
MA3/ Royal Trails	Coconut Avenue (7597)	Wildflower Way	End of County Maintenance	0.15	
MA3/ Royal Trails	Redoak Avenue (7797)	Jericho Trail	Royal Trails Road	0.43	
MA3/ Royal Trails	Jericho Trail (7696A)	End of Pavement	Dead End	0.31	
MA3/ Royal Trails	Poppy Avenue (7797D)	Jericho Trail	Flag Street	0.18	
MA3/ Royal Trails	Flag Street (7797E)	Dead End	Dead End	0.11	
MA3/ Royal Trails	Redgum Court (7897B)	Royal Trails Road	Dead End	0.07	
MA3/ Royal Trails	Aster Court (7897C)	Royal Trails Road	Dead End	0.09	
MA3/ Royal Trails	Maggie Jones Road (8190)	End of Pavement	Royal Trails Road	2.34	
MA3/ Royal Trails	Teak Avenue (7997A)	Royal Trails Road	Dead End	0.06	
MA3/ Royal Trails	Daffodil Avenue (8097A)	Royal Trails Road	Daffodil Court	0.12	
MA3/ Royal Trails	Daffodil Court (8097B)	Dead End	Dead End	0.16	
MA3/ Royal Trails	West Thyme Avenue (8097C)	Royal Trails Road	Dead End	0.58	
MA3/ Royal Trails	West Thyme Court (8097D)	West Thyme Avenue	Dead End	0.09	
MA3/ Royal Trails	Thyme Court (8097E)	West Thyme Avenue	Dead End	0.09	
MA3/ Royal Trails	Shady Rose Court (8097F)	West Thyme Avenue	Dead End	0.06	
MA3/ Royal Trails	Poinciana Street (8097)	Tamarac Street	Alder Avenue	1.31	
MA3/ Royal Trails	Alder Avenue (7998)	Poinciana Street	Dead End	0.72	
MA3/ Royal Trails	Alder Way (7998A)	Alder Avenue	Dead End	0.18	
MA3/ Royal Trails	Alder Court (7998B)	Alder Avenue	Dead End	0.11	
MA3/ Royal Trails	Apple Street (7998D)	Alder Avenue	East Thyme Avenue	0.45	
MA3/ Royal Trails	East Thyme Avenue (8098B)	Dead End	Dead End	0.50	
MA3/ Royal Trails	Ligustrum Street (8098C)	East Thyme Avenue	Dead End	0.16	
MA3/ Royal Trails	Datura Street (8098D)	East Thyme Avenue	Dead End	0.18	
MA3/ Royal Trails	Aspen Street (8098E)	Alder Avenue	Dead End	0.89	
MA3/ Royal Trails	Aspen Court (8098F)	Aspen Street	Dead End	0.08	
MA3/ Royal Trails	Nutmeg Street (8198)	Dead End	Dead End	1.01	
MA3/ Royal Trails	Mango Street (8198A)	Dead End	Dead End	0.27	
MA3/ Royal Trails	Iris Street (8198B)	Nutmeg Avenue	Dead End	0.06	
MA3/ Royal Trails	Cassia Street (8198C)	Nutmeg Avenue	Dead End	0.18	
MA3/ Royal Trails	Lily Street (8198D)	Nutmeg Avenue	Dead End	0.06	
MA3/ Royal Trails	Abele Street (8198E)	Nutmeg Avenue	Dead End	0.18	
MA3/ Royal Trails	Dahlia Street (8198F)	Larkspur Avenue	Dead End	0.43	
MA3/ Royal Trails	Dahlia Court (8198G)	Dahlia Street	Dead End	0.15	
MA3/ Royal Trails	Locust Street (8098H)	Larkspur Avenue	Nutmeg Avenue	0.24	
MA3/ Royal Trails	Larkspur Avenue (8098G)	Dead End	Dead End	0.25	
MA3/ Royal Trails	East Veronica Avenue (8098)	Apple Street	Dead End	0.31	
MA3/ Royal Trails	Balsam Street (7998C)	Veronica Avenue	Dead End	0.21	
MA3/ Royal Trails	West Veronica Avenue (8098I)	Persimmon Street	Apple Street	0.30	
MA3/ Royal Trails	Veronica Court (8098A)	West Veronica Avenue	Dead End	0.05	
MA3/ Royal Trails	Persimmon Street (7998E)	Alder Avenue	Dead End	0.40	
MA3/ Royal Trails	Hawthorn Avenue (8097H)	Poinciana Street	Persimmon Street	0.26	
MA3/ Royal Trails	Banana Street (8097G)	Poinciana Street	Dead End	0.14	
MA3/ Royal Trails	Vitex Avenue (8197)	Poinciana Street	Dead End	0.26	
MA3/ Royal Trails	Vitex Court (8197A)	Vitex Avenue	Dead End	0.10	
MA3/ Royal Trails	Viola Avenue (8097I)	Poinciana Street	Dead End	0.20	
MA3/ Royal Trails	Viola Way (8097J)	Viola Avenue	Dead End	0.14	
MA3/ Royal Trails	Taramac Street (8197C)	Dead End	Dead End	0.62	
MA3/ Royal Trails	Violet Avenue (8197B)	Tamarac Street	Royal Trails Road	0.12	
MA3/ Royal Trails	Saffron Avenue (8297)	End of Pavement	Dead End	0.94	
MA3/ Royal Trails	West Saffron Court (8297C)	Saffron Avenue	Dead End	0.10	
MA3/ Royal Trails	West Cashew Court (8297D)	Saffron Avenue	Dead End	0.12	
MA3/ Royal Trails	Cashew Street (8298A)	Cameron Lane	Quince Avenue	0.53	
MA3/ Royal Trails	East Cashew Court (8298E)	Saffron Avenue	Dead End	0.14	
MA3/ Royal Trails	East Saffron Court (8298F)	Saffron Avenue	Dead End	0.13	
MA3/ Royal Trails	Fir Street (8298G)	Saffron Avenue	Tulip Avenue	0.24	
MA3/ Royal Trails	Tulip Avenue (8298H)	Fir Street	Dead End	0.26	
MA3/ Royal Trails	Chinaberry Street (8298)	Chinaberry Way	Dead End	1.07	
MA3/ Royal Trails	Quince Avenue (8297A)	Royal Trails Road	Dead End	0.85	
MA3/ Royal Trails	Chinaberry Court (8298D)	Chinaberry Street	Dead End	0.08	
MA3/ Royal Trails	Chinaberry Way (8298C)	Dead End	Dead End	0.11	

MA3/ Royal Trails	Kumquat Avenue (8298B)	Cashew Street	Dead End	0.37	
MA3/ Royal Trails	Cinnamon Avenue (8397A)	Royal Trails Road	Apricot Avenue	0.12	
MA3/ Royal Trails	Apricot Avenue (8397)	Seagrape Avenue	Seagrape Avenue	1.05	
MA3/ Royal Trails	East Bluebell Avenue (8397D)	Apricot Avenue	Dead End	0.16	
MA3/ Royal Trails	Banyan Street (8397E)	East Bluebell Avenue	Seagrape Avenue	0.18	
MA3/ Royal Trails	Seagrape Avenue (8397H)	Apricot Avenue	Dead End	0.76	
MA3/ Royal Trails	Honeysuckle Street (8397C)	West Bluebell Avenue	Seagrape Avenue	0.18	
MA3/ Royal Trails	West Bluebell Avenue (8397B)	Apricot Avenue	Dead End	0.21	
MA3/ Royal Trails	Apricot Way (8397G)	Apricot Avenue	Dead End	0.15	
			<b>Total Mile:</b>	<b>226.01</b>	



**MODIFICATION OF CONTRACT**


Modification Number: Six (6) Effective Date: 4/17/2023	Contract Number: 22-711 Title: Roadside Mowing and Litter Removal Services Effective Date: 04/01/2022
Contracting Officer: Gretchen Bechtel, CPPB E-mail: Gretchen.bechtelt@LakeCountyFL.gov Telephone Number: 352-343-9765	Contractor Name and Address:  Name: Aero Groundtek, LLC Address: 858 Maquire Rd City: Ocoee, FL 34761 ATTENTION: tbrackett@outworxgroup.com
Issued By: <p align="center">Procurement Services          Lake County Administration Building          315 W. Main St., Suite 441          Tavares, Florida 32778-7800</p>	

**INSTRUCTIONS:** Contractor shall sign Signature Block showing acceptance of the below written modification and return this form to Procurement Services within ten (10) days after receipt. Once fully executed, a copy of this modification will be returned to the Contractor to attach to the original Contract.


**DESCRIPTION OF MODIFICATION:** Contract modification to revise Mowing Cycle Service dates to contract.

	Mowing Cycle Dates			Trash Cycle Dates	
	Start Date	End Date		Start Date	End Date
	3/27/2023	4/29/2023	This was a 5-week cycle - Change End date to 4/30/2023 to keep start dates for new cycles on Mondays		
<b>Term 2</b>	5/1/2023	5/28/2023		10/16/2023	11/12/2023
	5/29/2023	6/25/2023		11/13/2023	12/10/2023
	6/26/2023	7/23/2023		12/11/2023	1/7/2024
	7/24/2023	8/20/2023		1/8/2024	2/4/2024
	8/21/2023	9/17/2023		2/5/2024	3/3/2024
	9/18/2023	10/15/2023		3/4/2024	3/31/2024
	4/1/2024	4/28/2024			

**CONTRACTOR SIGNATURE BLOCK**

Signature:   
Print Name: Tom Brackett  
Title: CEO  
Date: 4/19/2023  
E-mail: tbrackett@outworxgroup.com  
Secondary E-mail:

**LAKE COUNTY SIGNATURE BLOCK**

Signature:   
Print Name: Gretchen Bechtel,  
Title: Contracting Officer II  
Date: 2023.04.19 14:33:52 -04'00'

Distribution:  
Original – Bid File  
Copy – Contractor  
Contracting Officer



**MODIFICATION OF CONTRACT**

Modification Number: Five (5) Effective Date: 4/1/2023	Contract Number: 22-711 Title: Roadside Mowing and Litter Removal Services Effective Date: 04/01/2022
Contracting Officer: Gretchen Bechtel, CPPB E-mail: Gretchen.bechtel@LakeCountyFL.gov Telephone Number: 352-343-9765	Contractor Name and Address:  Name: Aero Groundtek, LLC Address: 858 Maquire Rd City: Ocoee, FL 34761 ATTENTION: tbrackett@outworxgroup.com
Issued By: <div style="text-align: center;">           Procurement Services            Lake County Administration Building            315 W. Main St., Suite 441            Tavares, Florida 32778-7800         </div>	

**INSTRUCTIONS:** Contractor shall sign Signature Block showing acceptance of the below written modification and return this form to Procurement Services within ten (10) days after receipt. Once fully executed, a copy of this modification will be returned to the Contractor to attach to the original Contract.

**DESCRIPTION OF MODIFICATION:** Contract modification to ADD Mowing Cycle Service dates to contract.

	Mowing Cycle Dates		Trash Cycle Dates	
	Start Date	End Date	Start Date	End Date
<b>Term 2</b>	4/30/2023	5/27/2023	10/15/2023	11/11/2023
	5/28/2023	6/24/2023	11/12/2023	12/9/2023
	6/25/2023	7/22/2023	12/10/2023	1/6/2024
	7/23/2023	8/19/2023	1/7/2024	2/3/2024
	8/20/2023	9/16/2023	2/4/2024	3/2/2024
	9/17/2023	10/14/2023	3/3/2024	3/30/2024

<p><b>CONTRACTOR SIGNATURE BLOCK</b></p> Signature: _____ Print Name: <u>Thomas Grover Brackett</u> Title: <u>CEO</u> Date: <u>4/12/2023</u> E-mail: <u>tbrackett@outworxgroup.com</u> Secondary E-mail: <u>jshear@outworxgroup.com</u>	<p><b>LAKE COUNTY SIGNATURE BLOCK</b></p> Signature: _____ Print Name: <b>Gretchen Bechtel,</b> Title: <b>Contracting Officer II</b> Date: _____ Digitally signed by Gretchen Bechtel, Contracting Officer II Date: 2023.04.13 08:17:00 -04'00'
--	--

Distribution:  
 Original – Bid File  
 Copy – Contractor  
 Contracting Officer



**MODIFICATION OF CONTRACT**

Modification Number: Four (4) Effective Date: 11/30/2022	Contract Number: 22-711 Title: Roadside Mowing and Litter Removal Services Effective Date: 04/01/2022
Contracting Officer: Gretchen Bechtel, CPPB E-mail: Gretchen.bechtel@LakeCountyFL.gov Telephone Number: 352-343-9765	Contractor Name and Address: Name: Aero Groundtek, LLC Address: 858 Maquire Rd City: Ocoee, FL 34761 ATTENTION: gbori@groundtek.com
Issued By: <p align="center">Procurement Services          Lake County Administration Building          315 W. Main St., Suite 441          Tavares, Florida 32778-7800</p>	
<p><b>INSTRUCTIONS:</b> Contractor shall sign Signature Block showing acceptance of the below written modification and <u>return this form to Procurement Services within ten (10) days after receipt</u>. Once fully executed, a copy of this modification will be returned to the Contractor to attach to the original Contract.</p>	
<p><b>DESCRIPTION OF MODIFICATION:</b> Contract modification to ADD 128.06 miles to contract per the highlighted areas on the attached Roadside Mowing Master List.</p>	
<p align="center"><b>CONTRACTOR SIGNATURE BLOCK</b></p> Signature: <u></u> Print Name: <u>Gregory Bori</u> Title: <u>General Manager</u> Date: <u>11/29/2022</u> E-mail: <u>gbori@groundtek.com</u> Secondary E-mail: _____	<p align="center"><b>LAKE COUNTY SIGNATURE BLOCK</b></p> Signature: Gretchen Print Name: <b>Bechtel, CPPB,</b> Title: <b>Contracting</b> Date: <b>Officer II</b> <div style="float: right; font-size: small;">           Digitally signed by            Gretchen Bechtel, CPPB,            Contracting Officer II            Date: 2022.11.30            08:35:34 -05'00'         </div>
Distribution: Original – Bid File Copy – Contractor Contracting Officer	

**Roadside Mowing Master List**

Maintenance Area	Road Name	Route Back	Route Ahead	Length
MA1/ Lisbon N LSBG	CR 452 (6743)	State Road 19	Marion County Line	10.2
MA1/ Lisbon N LSBG	Apiary Rd	CR 44 (6143)	CR 452 (6743)	1.24
MA1/ Lisbon N LSBG	South Fish Camp	Dead End	County Road 452 (6743)	1.2
MA1/ Lisbon N LSBG	Grand Island Shores Rd	Chain O Lakes Rd	End of County Maint.	1.25
MA1/ Lisbon N LSBG	Chain O Lakes Rd	Grand Island Shores Rd (6249)	CR 44 (6143)	0.34
MA1/ Lisbon N LSBG	CR 19A	CR 452	SR19	1.11
MA1/ Lisbon N LSBG	Bobwhite Bv (6939B)	Quail Ridge Cr (6939)	CR452 (6743)	0.24
MA1/ Lisbon N LSBG	Quail Ridge Cir (6939)	Dead End	Felkins Rd (6938)	0.76
MA1/ Lisbon N LSBG	Pheasant Tl (6939C)	Quail Ridge Cr (6939)	Quail Ridge Cr (6939)	0.25
MA1/ Lisbon N LSBG	Sandpiper Dr (7039)	CR452 (6743)	End of County Maintenance	0.13
MA1/ Lisbon N LSBG	Emeralda Av (6335)	CR44 (7528)	Emeralda Island Rd (7528)	0.77
MA1/ Lisbon N LSBG	Jackson River Rd (7825)	Dead End	Emeralda Island Rd (7528)	0.18
MA1/ Lisbon N LSBG	Emeralda Island Rd (7528)	Emeralda Av (6335)	CR452 (6743)	7.99
MA1/ Lisbon N LSBG	N Emeraldal Island Rd (8031)	Emeralda Island Rd (7528)	Dead End	0.80
MA1/ Lisbon N LSBG	N Em-En-El Grove Rd (8134)	North Emeraldal Island Rd (8031)	Dead End	1.18
MA1/ Lisbon N LSBG	Goose Prairie Rd (6737)	Emeralda Av (6335)	CR452 (6743)	1.87
MA1/ Lisbon N LSBG	Felkins Rd (6938)	Goose Prairie Rd (6737)	CR452 (6743)	0.76
MA1/ Lisbon N LSBG	S Em-En-El Grove Rd (7837)	CR452 (6743)	Thomas Boat Landing Rd (7940)	1.22
MA1/ Lisbon N LSBG	Em-En-El Grove Rd (8037)	CR452 (6743)	Thomas Boat Landing Rd (7940)	1.43
MA1/ Lisbon N LSBG	Thomas Boat Landing Rd (7940)	Dead End	End of County Maintenance	2.17
MA1/ Lady Lake	CR 25 (7804)	US Highway 27/ US Highway 441	Marion County Line	2.55
MA1/ Lady Lake	Smitty Rd (7906)	CR25 (7804)	Marion County Rd (8010)	1.50
MA1/ Lady Lake	Haywood Grove Rd (8109)	Marion County Rd (8010)	Marion County Line	0.50
MA1/ Lady Lake	Marion County Rd (8010)	CR25 (7804)	Lake Griffin Rd (7611)	5.54
MA1/ Lady Lake	Singletary Rd	Marion County Rd	Dead End	0.25
MA1/ Lady Lake	Mustang Tl	Dead End	Marion County Rd (8010)	0.13
MA1/ Lady Lake	Grays Airport Rd (7310)	Eagles Nest Rd (6611)	Marion County Rd (8010)	4.76
MA1/ Lady Lake	Griffin Av (7807)	CR25	Grays Airport Rd (7310)	2.82
MA1/ Lady Lake	Griffin Av (7807)	Jeffrey Dr	CR25	0.31
MA1/ Lady Lake	Lake Griffin Rd (7611)	Lemon St (7405)	End of County Maintenance / Pine Island Fish Camp	6.76
MA1/ Lady Lake	Mathews Rd	Lake Griffin Rd (7611)	End of County Maint.	0.4
MA1/ Lady Lake	Gator Lake Rd	Lake Griffin Rd (7611)	End of County Maint.	0.81
MA1/ Lady Lake	Griffin View Dr	US 27	Sulen Rd (4904)	3.48
MA1/ Lady Lake	Sulen Rd	Griffin View Dr (7212)	Dead End	0.51
MA1/ Lady Lake	Mckinney Rd	Griffin View Dr (7212)	Dead End	0.5
MA1/ Frtlnd pk	Eagles Nest Rd	US 27	Dead End	2.63
MA1/ Frtlnd pk	Lake Unity Rd	Picciola Rd (5710)	Eagles Nest Rd (6611)	1.76
MA1/ Frtlnd pk	Picciola Rd	US 27	Picciola Dr (5313)	3.24
MA1/ Frtlnd pk	Picciola Cutoff	US 27	Picciola Rd (5719)	0.58
MA1- Leesburg	CR 25A (3709)	US Highway 27	US Highway 27	1.58
MA1- Leesburg	CR 33 (2409) / (3009)	State Road 50	US Highway 27	13.43
MA1- Leesburg	Rogers Industrial Park Rd	CR 33 (3009)	Haywood Worm Farm Rd (3110)	0.5
MA1- Leesburg	Austin Merritt Rd.	Youth Camp Rd	CR 33	1.91
MA1- Leesburg	Youth Camp Rd	Austin Merritt Rd	End of County Maintenance	2.17
MA1- Leesburg	Bridges Rd	CR 33	US 27	2.61
MA1- Leesburg	CR 470 (3105)	Sumter County Line	County Road 33	3.98
MA1- Leesburg	Caballo Rd	El Rancho Dr (4007)	SR 44	0.5
MA1- Leesburg	Casteen Rd	SR 44	End of County Maint.	0.86
MA1- Leesburg	Katoy Rd	Casteen Rd	SR 44	0.12
MA1- Leesburg	Youngs Rd	End of County Maint.	Caballo Rd	1.05
MA1- Leesburg	Flatwoods Rd.	Youngs Rd	SR 44	1.08
MA1- Leesburg	El Rancho Dr	Caballo Rd	Dead End	0.26
MA1- Leesburg	CR 468 (5205)	State Road 44	W. Berckman St	3.18
MA1- Leesburg	Lewis Rd	Whitney Rd (4603)	CR 468 (5205)	1.5
MA1- Leesburg	Whitney Rd	South Whitney Rd( 4303)	Lewis Rd (5105)	1.92
MA1- Leesburg	Griffin Rd	CR 468 (5205)	US 27	1.74
MA1- Leesburg	Montclair Rd	CR 468	Westside Dr (4507)	0.69
MA1- Leesburg	Colonial St	Montclair Rd (4606)	Thomas Av (5108)	0.55
MA1- Leesburg	East Montclair Rd	Colonial St (4707)	Thomas Av	0.17
MA1- Leesburg	Veech Rd	Whitney Rd (4603)	CR 468 (5205)	1.31
MA1- Leesburg	Pruitt St	Veech Rd (4604)	CR 468 (5205)	0.74
MA1- Leesburg	Jones Dr	Veech Rd (4604)	CR 468 (5205)	0.76
MA1/ Frtlnd pk/ Lady Lake	CR 466A / Miller St (5803)	705 W Miller St / CR466A	Village Park Dr / Sidewalk	1.18
MA1/ Frtlnd pk/ Lady Lake	Cherry Lake Rd	Lake Ella Rd.	Sumter County Line	1.03
MA1/ Frtlnd pk/ Lady Lake	Lake Ella Rd.	Cherry Lake Rd	US 27	2.92
MA1/ Frtlnd pk/ Lady Lake	Micro Racetrack Rd	CR 466/ Miller Bv	Lake Ella Rd	1.74
MA1/ Frtlnd pk/ Lady Lake	Rolling Acres Rd	Timbertop Ln	CR 466	3.72

MA1- Leesburg	CR 473 (5036)	US Highway 441	County Road 44	4.03
MA1- Leesburg	Treasure Island Rd	CR 44	Dead End	2.60
MA1- Leesburg	E. Treasure Island Rd	CR 44	Treasure Island Rd	0.97
MA1- Leesburg	N. Treasure Island Rd	Treasure Island Rd	Dead End	0.65
MA1- Leesburg	Poe St	CR 473	CR 44	1.15
MA1- Leesburg	Radio Rd	Hwy 441	CR 44	3.24
MA1- Leesburg	CR 44 Leg A	CR 44	Professional Dr	0.43
MA1- Leesburg	CR 44 (5227) / (5731) / (6143)	US Highway 441	State Road 19	10.9
MA1- Leesburg	Sunnyside Dr	Sunnyside Dr (3-way stop)	Circle back to Sunnyside Dr (3-way s	5.48
MA1- Leesburg	Sunnyside Dr	Main St	Sunnyside Dr (3-way stop)	0.45
MA1- Leesburg	Johnson Point Rd	Sunnyside Dr	Dead End	0.38
MA1- Leesburg	Powhatan Ave	Sunnyside Dr	Park St	0.23
MA1- Leesburg	Park St	Powhatan Ave	Cherokee Ave	0.05
MA1- Leesburg	Cherokee Ave	Park St	Hillcrest St	0.16
MA1- Leesburg	Hillcrest St	Cherokee Ave	Powhatan Ave	0.04
MA1- Leesburg	Sleepy Hollow Rd	Sunnyside Dr	Hwy 441	1.18
MA1- Leesburg	Tomato Hill Rd	Sunnyside Dr	Hwy 441	0.76
MA1- Leesburg	Old Tavares Rd	Dead End	Sleepy Hollow Rd	0.71
MA1- Leesburg	Tuscawilla Dr	Sunnyside Dr	Sunnyside Dr	0.67
MA1- Leesburg	CR 48 (3007) / (3029) / (3111) / (	Sumter County Line	State Road 19	13.59
MA1- Leesburg	Haywood Worm Farm Rd	End of County Maint.	CR 48 (3111)	0.68
MA1- S Leesburg/HH	Dewey Robbins Rd.	US 27	South Dewey Robbins Rd.	2.12
MA1- S Leesburg/HH	East Dewey Robbins Rd	South Dewey Robbins Rd	SR 19	2.6
MA1- S Leesburg/HH	South Dewey Robbins Rd	Dewey Robbins Rd	East Dewey Robbins Rd	1.01
MA1- S Leesburg/HH	Turkey Lake Rd	Dewey Robbins Rd	Number Two Rd	1.75
MA1- S Leesburg/HH	Number Two Rd	CR 48	SR 19	5.95
MA1- S Leesburg/HH	Blue Sink Rd	Dead End	Number Two Rd (3024)	0.91
MA1- S Leesburg/HH	Busby Rd	Dead End	Number Two Rd (3024)	0.49
MA1- S Leesburg/HH	Bloomfield Av	Number Two Rd (3024)	CR 48	1.58
MA1 - Tavares	North Eichelberger Rd	SR 19	Lane Park Rd	0.49
MA1 - Tavares	Lane Park Rd	Woodlea Rd	SR 19	1.85
MA1 - Tavares	Woodlea Rd	Lane Park Rd	SR 19	2.02
MA1 - Tavares	Dead River Rd	End of County Maint.	SR 19	2.27
MA1 - Tavares	Lane Park Cutoff	SR 19	SR 561	0.61
MA 1- Astatula	CR 448 (3156)	State Road 19	End of County Maintenance	6.53
MA 1- Astatula	CR 448A (3064)	End of County Maintenance	County Road 448	2.8
MA 1- Astatula	East Lake Jem Rd	CR 448 (3156)	Lake Jem Rd (3267)	0.48
MA 1- Astatula	Lake Jem Rd	CR 448 (3156)	Dead End	1.57
MA 1- Astatula	Duda Road (3168)	County Road 448A	End of County Maintenance	0.58
MA 1- Astatula	CR 48 (3056)	Alamanda Dr	County Road 448A	3.8
MA1, MA2 Groveland	CR 565 / Villa City Road (2215)	State Road 50	US Highway 27	7.41
			<b>Total Miles:</b>	<b>222.49</b>

Maintenance Area	Road Name	Route Back	Route Ahead	Length
MA2/ Groveland	CR 565 / Bay Lake Road (0604)	Van Fleet State Park Entrance	State Road 50	9.49
MA2/ Groveland	Bay Lake Lp	Bay Lake Rd.	Bay Lake Rd.	2.24
MA2/ Groveland	Calvin Lee Rd.	Bay Lake Rd.	DEAD END	2.46
MA2/ Groveland	Lake Erie Rd	Bay Lake Rd.	SR 33	4.98
MA2/ Groveland	Douglas Rd (1805)	SR 50	Tuscanooga Rd (2005)	1.45
MA2/ Groveland	Taylor St (1705)	SR 50	Douglas Rd (1805)	0.35
MA2/ Groveland	Tuscanooga Rd (2005)	SR 50	ASHLEY RD	4.74
MA2/ Groveland	Sloans Ridge Rd (1503)	Bay Lake Rd (0604)	SR50	3.76
MA2/ Groveland	Carter Island Rd (1204)	End of Pavement	Sloans Ridge Rd (1503)	1.38
MA2/ Groveland	Crawford Rd (1403)	Chatham Rd (1401)	Sloans Ridge Rd (1503)	1.18
MA2/ Groveland	Lee Rd (1604)	Sloans Ridge (1503)	SR50	1.15
MA2/ Groveland	Stuckey Rd (1605)	Lee Rd (1604)	Stuckey Lp (1606)	0.44
MA2/ Groveland	Stuckey Lp (1606)	SR 50	SR 50	0.57
MA2/ Groveland	Maxwell Av (1606A)	Stuckey Lp (1606)	DEAD END	0.15
MA2/ Groveland	Empire Church Rd (1213)	Bay Lake Rd (0604)	Pomelo St	4.46
MA2/ Groveland	Mattioda Rd (1113)	DEAD END	Empire Church Rd (1213)	0.94
MA2/ Groveland	Anderson Rd (1317)	Empire Church Rd (1213)	SR 33	0.74
MA2/ Groveland	Groveland Airport Rd (1220)	SR 33	END OF CO MAINT	0.36
MA2 Groveland	American Wy (2325)	Independence Bv (2323)	OBrien Rd (2427)	0.97
MA2 Groveland	Republic Dr (2223)	END OF CO MAINT	Independence Bv (2323)	0.66
MA2 Groveland	Democracy St (2223A)	END OF CO MAINT	DEAD END	0.11
MA2 Groveland	Lewis Grove Rd (2324)	END OF CO MAINT	Independence Bv (2323)	0.29
MA2 Groveland	Allegiance Ct (2422)	Independence Bv (2323)	END OF CO MAINT	0.1
MA2 Groveland	OBrien Rd (2427)	SR 19	SR 19	3.73
MA2/ Groveland	Mt Pleasant Rd (1412)	Mascotte Empire Rd (1310)	SR50	1.76
MA2/ Groveland	Carter Jones Rd (1309)	Bay Lake Rd (0604)	Mascotte Empire Rd (1310)	1.47

MA2/ Groveland	Mascotte Empire Rd (1310)	Empire Church Rd (1310)	Pearl St	2.88
MA2/ Groveland	Ag Rd (1311)	Mascotte Empire Rd (1310)	Mt Pleasant Rd (1412)	1.14
MA2/ Groveland	Rester Rd (1312)	END OF CO MAINT	Ag Rd (1311)	0.5
MA 2/ Clermont	CR 561 (3047)	US Highway 27	State Road 19	12.65
MA 2/ Clermont	Sweetwood Ln (2344A)	CR561 (3047)	Dead End	0.37
MA 2/ Clermont	Sugarloaf Mountain Rd (2350)	CR561 (3047)	CR561A (2146)	3.67
MA 2/ Clermont	Hunters Trace Ln (2251)	Dead End	Sugarloaf Mountain Rd (2350)	0.40
MA 2/ Clermont	Sugarloaf Ct (2447)	Dead End	Sugarloaf Mountain Rd (2350)	0.12
MA 2/ Clermont	Leatrice Dr (2244)	CR561 (3047)	Dead End	0.46
MA 2/ Clermont	Cynthia Ln (2344)	CR561 (3047)	Dead End	0.32
MA 2/ Clermont	Florantine Cr (2345)	Leatrice Dr (2244)	Dead End	0.15
MA 2/ Clermont	CR 455 (2354)	State Road 19	State Road 50	14.21
MA2/ Minneola	CR 478 / Cherry Lake Road (1829)	State Road 19	Lakeview Oaks Drive	6.09
MA2/ Minneola	Trousdale St (2157)	CR455 (2354)	3rd Av (2257)	0.59
MA2/ Minneola	3rd Ave (2257)	CR455 (2354)	Trousdale ST (2157)	1.06
MA2/ Minneola	Ferndale Community Rd (2256)	CR455 (2354)	Dead End	0.10
MA2/ Minneola	CR 561A (2146)	County Road 561	County Road 455	3.23
MA2/ Minneola	Scrub Jay Rd (1946A)	Citrus Grove Rd (1946)	CR561A (2146)	1.60
MA2/ Minneola	Triple E Rd (2153)	End of County Maintenance	CR561A (2146)	1.12
MA2/ Minneola	Grace Ridge Rd (2254)	CR455 (2354)	CR561A (2146)	0.44
MA2/ Minneola	Bridges Glen Ln (2254A)	CR561A (2146)	Bridgedale Ct (2254B)	0.24
MA2/ Minneola	Bridgedale Ct (2254B)	Dead End	Dead End	0.17
MA2/ Minneola	North Hancock Road (1354)	FL Turnpike	CR 561A (2146)	1.19
MA2/ Minneola	Citrus Grove Rd	Sidewalk Maintenance	Sidewalk Maintenance	0.82
MA2/ Clermont	Old CR 50 (1364) / (1551)	North Hancock Road	Orange County Line	4.47
MA2/ Clermont	Old Hwy 50	US 27	N. Hancock Rd	1.72
MA2/ Clermont	Mohawk Rd.	Citrus Tower Blvd.	Old Hwy 50	0.50
MA2/ Clermont	Blackstill Lake Rd.	Old Hwy 50	Fosgate Rd	1.62
MA2/ Clermont	Fosgate Rd	Blackstill Lake Rd.	CR 455	1.66
MA2/ Clermont	Hartwood Marsh Road	Regency Hills Dr	Orange County Line	3.22
MA2/ Clermont	Lovers Ln	Hartwood Marsh Rd	Hartwood Lp	0.18
MA2/ Clermont	W. Phil C Peters Rd	End of County Maint.	Orange County Line	0.90
MA2/ Clermont	Colt Ln (0769A)	West Phil C Peters Rd (0769)	DEAD END	0.44
MA2/ Clermont	Quiet Ln (0665)	DEAD END	West Phil C Peters Rd (0769)	0.77
MA2/ Clermont	Champagne Dr	Dead End	Dead End	0.32
MA2/ Clermont	Flynn Ct	End of Concrete Median	Champagne Dr	0.22
MA2/ Clermont	CR 561 / Lake Minneola Shores (17	Dianna Place	US Highway 27	4.01
MA2/ Groveland	CR 565A (1629)	Eagles Crossing	Lake Minneola Shores/CR 561	2.43
MA2/ Groveland	CR 565A / Montevista Road (1225)	Pine Island Road	State Road 50	4.67
MA2/ Groveland	CR 565B / Pine Island (0926)	State Road 33	County Road 561	3.67
MA2/ Clermont	Loghouse Rd	CR 561	Lakeshore Dr	0.85
MA2/ Clermont	Lakeshore Dr	Amber Ave	CR 561	4.36
MA2/ Clermont	CR 561 (0634)	State Road 33	12th Street	11.43
MA2/ Clermont	Florida Boys Ranch Rd (0729)	SR 33	CR 561	3.52
MA2/ Clermont	Laws Rd (0528)	SR 33	CR 561 (0634)	2.82
MA2/ Clermont	Graceland Dr (0530A)	Lake Kirkland Dr (0530)	CR 561 (0634)	0.08
MA2/ Clermont	Lake Kirkland Dr (0530)	CR 561 (0634)	DEAD END	0.31
MA2/ Clermont	Oil Well Rd (0222)	END OF CO MAINT	SR 33	2.57
MA2/ Clermont	Green Swamp Rd (0439)	CR 474 (0141)	END OF PAVEMENT	1.74
MA2/ Clermont	Green Swamp Rd (0439)	Dwights Rd	END OF PAVEMENT	1.71
MA2/ Clermont	Dwights Rd (0539)	Green Swamp Rd (0439)	SCRUB JAY LN	1.75
MA2/ Clermont	Lake Nellie Rd (0542)	CR 561 (0634)	END OF PAVEMENT	2.46
MA2/ Clermont	Colony Barn Rd (0639)	Lake Nellie Rd (0542)	END OF CO MAINT	0.61
MA2/ Clermont	CR 474 (0141)	State Road 33	US Highway 27	8.64
			<b>Total Miles:</b>	<b>177.10</b>

Maintenance Area	Roadside Inspection Sheet	Route Back	Route Ahead	Length
MA3/ TV, MD, EUS	Old 441	Dora Ave	Mcdonald St	4.58
MA3/ TV, MD, EUS	S. Mt. Homer Rd	Dora Ave	US 441	0.72
MA3/ TV, MD, EUS	Mt. Homer Rd	US 441	Kurt St	1.17
MA3/ TV, MD, EUS	David Walker Dr	US 441	Kurt St	1.08
MA3/ TV, MD, EUS	Dillard Rd	Huffstetler Dr	US 441	0.27
MA3/ TV, MD, EUS	Huffstetler Dr (4856)	David Walker Dr (4756)	KURT ST	0.58
MA3/ TV, MD, EUS	Lakeshore Dr	Old 441	Donna St	4.15
MA3/ TV, MD, EUS	Lakeshore Dr (5154)	Lake Eustis Dr	Bay St	1.75
MA3/ TV, MD, EUS	Lake Eustis Dr	32828 Lake Eustis Dr	Lakeshore Dr	0.95
MA3/ NW Eustis	CR 44 (6068)	State Road 19	State Road 44B	5.08
MA3/ NW Eustis	CR 44A (6286)	County Road 44 Bypass	State Road 44	10.29
MA3/ NW Eustis	Wiygul Rd (7581)	CR 44A (7077)	CR 439 (7483)	3.7
MA3/ NW Eustis	Bill Collins Rd (6880)	CR 44A (6678)	Calhoun Rd (6581)	1.15
MA3/ NW Eustis	Calhoun Rd (6581)	CR 44A (6286)	Bill Collins Rd (6880)	1.51
MA3/ NW Eustis	North Thrill Hill Rd (6280)	CR 44A (6286)	Bill Collins Rd (6880)	1.5

MA3/ NW Eustis	East Eldorado Lake Dr (6480)	CR 44A (6286)	North Thrill Hill Rd (6280)	1.31
MA3/ NW Eustis	West Eldorado Dr (6379)	CR 44A (6678)	East Eldorado Lake Dr (6480)	0.49
MA3/ NW Eustis	Thrill Hill Rd (5880)	SR 44	CR 44A (6286)	1.47
MA3/ NW Eustis	Pony Trail Ct (5880A)	DEAD END	Thrill Hill Rd (5880)	0.13
MA3/ NW Eustis	Reedy Rd (5881)	Thrill Hill Rd (5880)	END OF CO MAINT	0.5
MA3/ NW Eustis	CR 44A (6678) / (7077) / (7375)	County Road 44A	Skyline Drive	4.86
MA3/ NW Eustis	CR 439 (7483)	State Road 44	County Road 42	7.75
MA3/ Astor	CR 445 (9285)	State Road 19	County Road 445A	10.81
MA3/ Astor	CR 445A (9482)	State Road 19	State Road 40	4.10
MA3/ Astor	Astor Park Cutoff (9685B)	CR 445A (9482)	SR 40	0.12
MA3/ Astor	Astor Transfer Station Rd (9685A)	END OF CO MAINT	SR 40	0.25
MA3/ Astor	Lightfoot Rd (9685)	SR 40	Little Creek Ln (9685C)	0.51
MA3/ Astor	Little Creek Ln (9685C)	END OF CO MAINT	Lightfoot Rd (9685)	0.25
MA3/ Astor	River Rd (9787)	SR 40	Alligator Rd (97880)	1.37
MA3/ Astor	Gopher Rd (9787D)	TYTY RD	River Rd (9787)	0.06
MA3/ Astor	Alligator Rd (97880)	River Rd (9787)	Fox Rd (9787H)	0.3
MA3/ Astor	Fox Rd (9787H)	River Rd (9787)	DEAD END	0.88
MA3/ Astor	Fern Rd (9787I)	Panther Rd (9787Q)	River Rd (9787)	0.44
MA3/ Astor	Panther Rd (9787Q)	River Rd (9787)	Fern Rd (9787I)	0.32
MA3/ Astor	Alleycat Rd (9787P)	River Rd (9787)	Fern Rd (9787I)	0.32
MA3/ Astor	Armadillo Rd (9787O)	River Rd (9787)	Fern Rd (9787I)	0.32
MA3/ Astor	Bobcat Rd (9787N)	River Rd (9787)	Fern Rd (9787I)	0.32
MA3/ Astor	Palmetto Rd (9787M)	Bobcat Rd (9787N)	Deer Rd (9787K)	0.09
MA3/ Astor	Coon Rd (9787L)	River Rd (9787)	Palmetto Rd (9787M)	0.22
MA3/ Astor	Deer Rd (9787K)	River Rd (9787)	Fern Rd (9787I)	0.32
MA3/ Astor	Ermine Rd (9787J)	River Rd (9787)	Fern Rd (9787I)	0.32
MA3/ Astor	Blue Creek Rd (9787A)	Gopher Rd (9787D)	West Otter Rd (9887)	0.75
MA3/ Astor	West Otter Rd (9887)	Basin Dr (9887A)	Pecan Rd (9887B)	0.17
MA3/ Astor	Basin Dr (9887A)	West Otter Rd (9887)	END OF CO MAINT	0.11
MA3/ Astor	Airport Rd (9786)	Blue Creek Rd (9787A)	Chestnut Rd (9787E)	0.05
MA3/ Astor	Chestnut Rd (9787E)	DEAD END	END OF CO MAINT	0.1
MA3/ Astor	Branch Rd (9787F)	Chestnut Rd (9787E)	Otter Rd (9787G)	0.16
MA3/ Astor	Otter Rd (9787G)	Branch Rd (9787F)	DEAD END	0.1
MA3/ Astor	Pecan Rd (9887B)	END OF PAVEMENT	DEAD END	0.06
MA3/ Astor	Possum Rd (9787B)	Blue Creek Rd (9787A)	Hyacinth Rd (9787C)	0.49
MA3/ Astor	Maple Rd (9887D)	Possum Rd (9787B)	Mink Rd (9887C)	0.3
MA3/ Astor	Mink Rd (9887C)	DEAD END	Maple Rd (9887D)	0.16
MA3/ Astor	Elm Rd (9887E)	Possum Rd (9787B)	DEAD END	0.31
MA3/ Astor	Water Oak Rd (9888)	Possum Rd (9787B)	DEAD END	0.29
MA3/ Astor	Tree Rd (9788I)	Possum Rd (9787B)	DEAD END	0.2
MA3/ Astor	Hickory Rd (9888A)	DEAD END	Tree Rd (9788I)	0.19
MA3/ Astor	Hyacinth Rd (9787C)	River Rd (9787)	Wildhog Rd (9788G)	0.17
MA3/ Astor	Wildhog Rd (9788G)	Hyacinth Rd (9787C)	Redbud Rd (9788K)	0.11
MA3/ Astor	Redbud Rd (9788K)	Wildhog Rd (9788G)	Holly Rd (9788L)	0.14
MA3/ Astor	Holly Rd (9788L)	DEAD END	Redbud Rd (7711A)	0.1
MA3/ Astor	Hazelnut Rd (9788J)	Wildhog Rd (9788G)	Holly Rd (9788L)	0.16
MA3/ Astor	Acorn Rd (9788H)	Wildhog Rd (9788G)	DEAD END	0.16
MA3/ Astor	Bonnet Rd (9788M)	Hyacinth Rd (9787C)	DEAD END	0.1
MA3/ Astor	Snail Rd (9788N)	Hyacinth Rd (9787C)	Sawgrass Rd	0.09
MA3/ Astor	Sixth St (9788)	SR 40	Pearl St (9788A)	0.18
MA3/ Astor	Pearl St (9788A)	END OF CO MAINT	END OF CO MAINT	0.39
MA3/ Astor	Carl St (9788B)	PEARL ST	DEAD END	0.21
MA3/ Astor	Sam St (9788C)	Pearl St (9788A)	DEAD END	0.21
MA3/ Astor	Keith St (9788D)	Pearl St (9788A)	DEAD END	0.21
MA3/ Astor	Carrol St (9788E)	Pearl St (9788A)	DEAD END	0.2
MA3/ Astor	Lee St (9788F)	Pearl St (9788A)	DEAD END	0.2
MA3/ Astor	Holiday Cr (9789B)	Holiday Rd (9789A)	DEAD END	0.07
MA3/ Astor	Holiday Rd (9789A)	Holiday Cr (9789B)	DALE CR	0.17
MA3/ Astor	Front St (9690A)	Butler St (9690)	SR 40	0.22
MA3/ Astor	East Pearl St (9789)	Butler St (9690)	DEAD END	0.07
MA3/ Astor	Butler St (9690)	SR 40	Butler St (9690)	0.32
MA3/ Astor	Claire St (9689)	Loyd St (9689A)	Butler St (9690)	0.26
MA3/ Astor	Loyd St (9689A)	First St (9689B)	Claire St (9689)	0.18
MA3/ Astor	First St (9689B)	Drive No 1 (9689C)	Butler St (9690)	0.32
MA3/ Astor	Drive No 1 (9689C)	First St (9689B)	Riverview Dr (9689D)	0.21
MA3/ Astor	Riverview Dr (9689D)	DEAD END	Drive No 1 (9689C)	0.13
MA3/ Astor	North George St (9688A)	Third St (9689E)	Alco Rd (9588)	0.25
MA3/ Astor	Third St (9689E)	DEAD END	SR 40	1.38
MA3/ Astor	Ann St (9688C)	Fifth St (9688)	First St (9689B)	0.25
MA3/ Astor	West Loyd St (9688B)	Alco Rd (9588)	Third St (9689E)	0.28
MA3/ Astor	Alco Rd (9588)	SR 40	END OF CO MAINT	4.17
MA3/ Astor	Dexter Rd (9589)	Alco Rd (9588)	END OF CO MAINT	1.16

MA3/ Astor	Maxwell St (9688D)	Alco Rd (9588)	Alco Rd (9588)	0.26
MA3/ Astor	Williams St (9688E)	Maxwell St (9688D)	Maxwell St (9688D)	0.07
MA3/ Umatilla	CR 450 / Collins St (7978)	State Road 19	County Road 42	3.42
MA3/ Umatilla	CR 450A (7270)	Marshall St	County Road 44A	2.21
MA3/ Umatilla	CR 450 / Ocala St (7850)	Marion County Line	611 Ocala St	4.84
MA3/ Mount Dora	Round Lake Rd	Orange County Line	Wolf Branch Rd	2.01
MA3/ Mount Dora	Wolf Branch Rd	US 441	CR 437	4.65
MA3/ Mount Dora	Britt Rd (4981)	Wolf Branch Rd (4583)	SR 44	2.62
MA3/ Mount Dora	Evergreen Ct (4582)	Britt Rd (4981)	Division St (1421)	0.33
MA3/ Mount Dora	Division St (4582A)	Wolf Branch Rd (4583)	END OF CO MAINT	0.1
MA3- Sorrento	CR 46A	SR44	Park Entrance	3.20
MA3- Sorrento	CR 437 (3986) / (5386)	Orange County Line	County Road 44A	6.22
MA3- Sorrento	Greentree Ln (6186)	Dead End	CR437 (5386)	0.55
MA3- Sorrento	Leonard Way (6087)	CR437 (5386)	Dead End	0.75
MA3- Sorrento	Appaloosa Tl (4987)	Shetland Tl (4787)	Windy Oak (4987A)	0.56
MA3- Sorrento	Shetland Tl (4787)	CR437 (3986)	Gere Ln (4787C)	0.61
MA3- Sorrento	Gere Ln (4787C)	Shetland Tl (4787)	Dead End	0.25
MA3- Sorrento	Thoroughbred Tl (4787A)	Dead End	Dead End	0.81
MA3- Sorrento	Welsh Tl (4787B)	Shetland Tl (4787)	Dead End	0.50
MA3- Sorrento	Palamino Tl (4887)	CR437 (5386)	Welsh Tl (4787B)	0.42
MA3- Sorrento	Rolling Oak Rd (5087)	CR437 (5386)	Windy Oak (4987A)	1.17
MA3- Sorrento	Glenn Oak Av (4987B)	Rolling Oak Rd (5087)	Dead End	0.06
MA3- Sorrento	Windy Oak St (4987A)	Rolling Oak Rd (5087)	Dead End	0.86
MA3- Sorrento	Integrity Way (4886)	Equestrian Tl	CR437 (5386)	0.57
MA3- Sorrento	Strawberry Av (4486B)	Sixth St (4486C)	CR437 (5386)	0.19
MA3- Sorrento	Sixth St (4486C)	End of County Maintenance	Strawberry Av (4486B)	0.05
MA3- Sorrento	Long Acres Dr (4487A)	SR46	Hilldale Av (4486E)	0.27
MA3- Sorrento	Hilldale Av (4486E)	Dead End	Long Acres Rd (4487A)	0.26
MA3- Sorrento	Heavenly Way (4486D)	End of County Maintenance	Dead End	0.11
MA3- Sorrento	Carroll Av (4387)	Dead End	Dead End	0.32
MA3- Sorrento	Mt Plymouth Lp (4488)	SR46	SR46	0.33
MA3- Sorrento	Niles St (4488A)	SR46	End of County Maintenance	0.36
MA3- Sorrento	Hojin St (4489)	SR46	Dead End	0.21
MA3- Sorrento	Cypress Mill Rd	SR 46	Sleepy Bear Ln	1.26
MA3- Sorrento	Red Hibiscus Ct	Cypress Mill Rd	Dead End	0.41
MA3- Sorrento	Deerwood Farms Rd	SR 46	Dead End	0.73
MA3- Sorrento	Sleepy Bear Ln	Dead End	SR 46	1.76
MA3- Sorrento	Arundel Wy (5189)	Dead End	CR46A	0.63
MA3- Sorrento	Little Hampton Ct (5189A)	End of County Maintenance	Arundel Wy (5189)	0.38
MA3- Sorrento	Seminole Springs Bv (5489)	CR46A (4891)	SR44	0.58
MA3- Sorrento	Droty Spring	CR 46A	Dead End	0.82
MA3- Sorrento	Sahara Ct	CR 46A	Both Dead Ends	0.40
MA3- Sorrento	Sorrento Ave	22434 SR 46	CR 46A	4.11
MA3- Sorrento	CR 435	Orange County Line	Sorrento Av	1.67
MA3- Wekiva	Bear Pond Dr	SR 46	Dead End	0.54
MA3- Wekiva	Wekiva Pines Bv (4498)	Bear Pond Dr	Dead End	0.86
MA3- Wekiva	Whispering Pines Ct (4498A)	Dead End	Wekiva Pines Bv (4498)	0.08
MA3- Wekiva	Quail Hollow Rd (4498B)	End of County Maintenance	Wekiva Pines Bv (4498)	0.16
MA3- Wekiva	Wekiva River Rd (4298)	End of County Maintenance	SR46	1.48
MA3- Wekiva	Wacassa Tl (4298A)	Wekiva River Rd (4298)	Nocatee Tl (4198B)	0.50
MA3- Wekiva	Okaloosa Tl (4198A)	Wekiva River Rd (4298)	Dead End	0.89
MA3- Wekiva	Holopaw Tl (4198)	Wekiva River Rd (4298)	Nocatee Tl (4198B)	0.43
MA3- Wekiva	Chipola Tl (4098B)	Wekiva River Rd (4298)	Nocatee Tl (4198B)	0.43
MA3- Wekiva	Nocatee Tl (4198B)	Dead End	Dead End	0.53
MA3/Eustis/ Pine Lakes	Tanglewood Dr (6092)	SR44	Dead End	0.24
MA3/Eustis/ Pine Lakes	Reserve Dr (6594)	SR44	Dead End	0.33
MA3/Eustis/ Pine Lakes	Rachel Ln (6695)	SR44	End of County Maintenance	0.47
MA3/Eustis/ Pine Lakes	Brantley Branch Rd (6797)	SR44	End of County Maintenance/Paveme	0.51
MA3/Eustis/ Pine Lakes	Benton Dr (7897F)	SR44	SR44	0.34
MA3/Eustis/ Pine Lakes	Overlook Dr (7898C)	Hillcrest Dr (7898D)	Lake Dr (7898A)	0.24
MA3/Eustis/ Pine Lakes	South Lake Dr (7898B)	Lake Dr (7898A)	Lake Dr (7898A)	0.24
MA3/Eustis/ Pine Lakes	Hillcrest Dr (7898D)	End of County Maintenance	Forest Dr (7498)	0.28
MA3/Eustis/ Pine Lakes	Forest Dr (7498)	End of County Maintenance	Hillcrest Dr (7898D)	1.42
MA3/Eustis/ Pine Lakes	Laurel Ct (7598)	Forest Dr (7498)	Dead End	0.23
MA3/Eustis/ Pine Lakes	Lakeview Dr (7898)	SR44	End of County Maintenance	0.15
MA3/Eustis/ Pine Lakes	Lake Dr (7898A)	SR44	End of County Maintenance	0.44
MA3/Eustis/ Pine Lakes	Oak Av (7798)	SR44	County Rd (7798A)	0.28
MA3/Eustis/ Pine Lakes	Country Rd (7798A)	Oak Av (7798)	Swift Rd (7798B)	0.42
MA3/Eustis/ Pine Lakes	Swift Rd (7798B)	End of County Maintenance	Country Rd (7798A)	2.02
MA3/Eustis/ Pine Lakes	Spruce Dr (7897G)	Beach Rd (7897H)	SR44	0.26
MA3/Eustis/ Pine Lakes	Beach Rd (7897H)	Spruce Dr (7897G)	End of Pavement	0.21
MA3/Eustis/ Pine Lakes	Pinecrest Rd (7997B)	Beach Rd	Dead End	0.22

MA3/Eustis/ Pine Lakes	Pine Rd (8099)	SR44	End of County Maintenance	0.61
MA3/Eustis/ Pine Lakes	Highland Lakes Rd (8198M)	Dogwood Av (8198K)	SR44	0.56
MA3/Eustis/ Pine Lakes	Dogwood Av (8198K)	Dead End	End of Pavement	0.26
MA3/Eustis/ Pine Lakes	Division St (8198L)	End of County Maintenance	Dogwood Av (8198K)	0.87
MA3/Eustis/ Pine Lakes	Cherry Av (8198J)	Dead End	Dead End	0.25
MA3/Eustis/ Pine Lakes	Beech Av (8198I)	Dead End	Dead End	0.25
MA3/Eustis/ Pine Lakes	Ash Av (8198H)	Dead End	Dead End	0.25
MA3/Eustis/ Pine Lakes	Ponderosa Av (8599)	Dead End	SR44	1.53
MA3/Eustis/ Pine Lakes	Chippewa Av (8498)	Dead End	Ponderosa Av (8599)	0.65
MA3/Eustis/ Pine Lakes	Natchez St (8499)	Dead End	Ponderosa Av (8599)	0.65
MA3/Eustis/ Pine Lakes	Choctaw St (8599A)	Ponderosa Av (8599)	Dead End	0.20
MA3/Eustis/ Pine Lakes	Tomohawk Tl (8699)	Dead End	SR44	0.58
MA3/Eustis/ Pine Lakes	Cummer Rd (8799)	SR44	End of County Maintenance	1.24
MA3/ Altoona/ Paisley	CR 42 (8990) (8181) (8271)	Marion County Line	State Road 44	19.27
MA3/ Royal Trails	Royal Trails Road (7997)	State Road 44	Seagrape Avenue	4.15
MA3/ Royal Trails	Wildflower Way (7697A)	Royal Trails Road	End of County Maintenance	0.44
MA3/ Royal Trails	Greenbrier Street (7697)	Coconut Avenue	Royal Trails Road	0.70
MA3/ Royal Trails	Coconut Avenue (7597)	Wildflower Way	End of County Maintenance	0.15
MA3/ Royal Trails	Redoak Avenue (7797)	Jericho Trail	Royal Trails Road	0.43
MA3/ Royal Trails	Jericho Trail (7696A)	End of Pavement	Dead End	0.31
MA3/ Royal Trails	Poppy Avenue (7797D)	Jericho Trail	Flag Street	0.18
MA3/ Royal Trails	Flag Street (7797E)	Dead End	Dead End	0.11
MA3/ Royal Trails	Redgum Court (7897B)	Royal Trails Road	Dead End	0.07
MA3/ Royal Trails	Aster Court (7897C)	Royal Trails Road	Dead End	0.09
MA3/ Royal Trails	Maggie Jones Road (8190)	End of Pavement	Royal Trails Road	2.34
MA3/ Royal Trails	Teak Avenue (7997A)	Royal Trails Road	Dead End	0.06
MA3/ Royal Trails	Daffodil Avenue (8097A)	Royal Trails Road	Daffodil Court	0.12
MA3/ Royal Trails	Daffodil Court (8097B)	Dead End	Dead End	0.16
MA3/ Royal Trails	West Thyme Avenue (8097C)	Royal Trails Road	Dead End	0.58
MA3/ Royal Trails	West Thyme Court (8097D)	West Thyme Avenue	Dead End	0.09
MA3/ Royal Trails	Thyme Court (8097E)	West Thyme Avenue	Dead End	0.09
MA3/ Royal Trails	Shady Rose Court (8097F)	West Thyme Avenue	Dead End	0.06
MA3/ Royal Trails	Poinciana Street (8097)	Tamarac Street	Alder Avenue	1.31
MA3/ Royal Trails	Alder Avenue (7998)	Poinciana Street	Dead End	0.72
MA3/ Royal Trails	Alder Way (7998A)	Alder Avenue	Dead End	0.18
MA3/ Royal Trails	Alder Court (7998B)	Alder Avenue	Dead End	0.11
MA3/ Royal Trails	Apple Street (7998D)	Alder Avenue	East Thyme Avenue	0.45
MA3/ Royal Trails	East Thyme Avenue (8098B)	Dead End	Dead End	0.50
MA3/ Royal Trails	Ligustrum Street (8098C)	East Thyme Avenue	Dead End	0.16
MA3/ Royal Trails	Datura Street (8098D)	East Thyme Avenue	Dead End	0.18
MA3/ Royal Trails	Aspen Street (8098E)	Alder Avenue	Dead End	0.89
MA3/ Royal Trails	Aspen Court (8098F)	Aspen Street	Dead End	0.08
MA3/ Royal Trails	Nutmeg Avenue (8198)	Dead End	Dead End	1.01
MA3/ Royal Trails	Mango Street (8198A)	Dead End	Dead End	0.27
MA3/ Royal Trails	Iris Street (8198B)	Nutmeg Avenue	Dead End	0.06
MA3/ Royal Trails	Cassia Street (8198C)	Nutmeg Avenue	Dead End	0.18
MA3/ Royal Trails	Lily Street (8198D)	Nutmeg Avenue	Dead End	0.06
MA3/ Royal Trails	Abele Street (8198E)	Nutmeg Avenue	Dead End	0.18
MA3/ Royal Trails	Dahlia Street (8198F)	Larkspur Avenue	Dead End	0.43
MA3/ Royal Trails	Dahlia Court (8198G)	Dahlia Street	Dead End	0.15
MA3/ Royal Trails	Locust Street (8098H)	Larkspur Avenue	Nutmeg Avenue	0.24
MA3/ Royal Trails	Larkspur Avenue (8098G)	Dead End	Dead End	0.25
MA3/ Royal Trails	East Veronica Avenue (8098)	Apple Street	Dead End	0.31
MA3/ Royal Trails	Balsam Street (7998C)	Veronica Avenue	Dead End	0.21
MA3/ Royal Trails	West Veronica Avenue (8098I)	Persimmon Street	Apple Street	0.30
MA3/ Royal Trails	Veronica Court (8098A)	West Veronica Avenue	Dead End	0.05
MA3/ Royal Trails	Persimmon Street (7998E)	Alder Avenue	Dead End	0.40
MA3/ Royal Trails	Hawthorn Avenue (8097H)	Poinciana Street	Persimmon Street	0.26
MA3/ Royal Trails	Banana Street (8097G)	Poinciana Street	Dead End	0.14
MA3/ Royal Trails	Vitex Avenue (8197)	Poinciana Street	Dead End	0.26
MA3/ Royal Trails	Vitex Court (8197A)	Vitex Avenue	Dead End	0.10
MA3/ Royal Trails	Viola Avenue (8097I)	Poinciana Street	Dead End	0.20
MA3/ Royal Trails	Viola Way (8097J)	Viola Avenue	Dead End	0.14
MA3/ Royal Trails	Taramac Street (8197C)	Dead End	Dead End	0.62
MA3/ Royal Trails	Violet Avenue (8197B)	Tamarac Street	Royal Trails Road	0.12
MA3/ Royal Trails	Saffron Avenue (8297)	End of Pavement	Dead End	0.94
MA3/ Royal Trails	West Saffron Court (8297C)	Saffron Avenue	Dead End	0.10
MA3/ Royal Trails	West Cashew Court (8297D)	Saffron Avenue	Dead End	0.12
MA3/ Royal Trails	Cashew Street (8298A)	Cameron Lane	Quince Avenue	0.53
MA3/ Royal Trails	East Cashew Court (8298E)	Saffron Avenue	Dead End	0.14
MA3/ Royal Trails	East Saffron Court (8298F)	Saffron Avenue	Dead End	0.13
MA3/ Royal Trails	Fir Street (8298G)	Saffron Avenue	Tulip Avenue	0.24

MA3/ Royal Trails	Tulip Avenue (8298H)	Fir Street	Dead End	0.26
MA3/ Royal Trails	Chinaberry Street (8298)	Chinaberry Way	Dead End	1.07
MA3/ Royal Trails	Quince Avenue (8297A)	Royal Trails Road	Dead End	0.85
MA3/ Royal Trails	Chinaberry Court (8298D)	Chinaberry Street	Dead End	0.08
MA3/ Royal Trails	Chinaberry Way (8298C)	Dead End	Dead End	0.11
MA3/ Royal Trails	Kumquat Avenue (8298B)	Cashew Street	Dead End	0.37
MA3/ Royal Trails	Cinnamon Avenue (8397A)	Royal Trails Road	Apricot Avenue	0.12
MA3/ Royal Trails	Apricot Avenue (8397)	Seagrape Avenue	Seagrape Avenue	1.05
MA3/ Royal Trails	East Bluebell Avenue (8397D)	Apricot Avenue	Dead End	0.16
MA3/ Royal Trails	Banyan Street (8397E)	East Bluebell Avenue	Seagrape Avenue	0.18
MA3/ Royal Trails	Seagrape Avenue (8397H)	Apricot Avenue	Dead End	0.76
MA3/ Royal Trails	Honeysuckle Street (8397C)	West Bluebell Avenue	Seagrape Avenue	0.18
MA3/ Royal Trails	West Bluebell Avenue (8397B)	Apricot Avenue	Dead End	0.21
MA3/ Royal Trails	Apricot Way (8397G)	Apricot Avenue	Dead End	0.15
			<b>Total Mile:</b>	<b>213.48</b>

Total Miles (ALL AREAS):

613.07


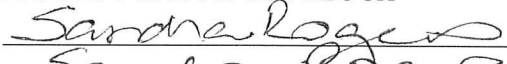


**MODIFICATION OF CONTRACT**

Modification Number: Three (3) Effective Date: 4/1/2023	Contract Number: 22-711 Title: Roadside Mowing and Litter Removal Services Effective Date: 04/01/2022
Contracting Officer: Gretchen Bechtel, CPPB E-mail: Gretchen.bechtel@LakeCountyFL.gov Telephone Number: 352-343-9765	Contractor Name and Address:  Name: Aero Groundtek, LLC Address: 858 Maquire Rd City: Ocoee, FL 34761 ATTENTION: gbori@groundtek.com
Issued By: <p align="center">Procurement Services          Lake County Administration Building          315 W. Main St., Suite 441          Tavares, Florida 32778-7800</p>	
<p><b>INSTRUCTIONS:</b> Contractor shall sign Signature Block showing acceptance of the below written modification and <u>return this form to Procurement Services within ten (10) days after receipt</u>. Once fully executed, a copy of this modification will be returned to the Contractor to attach to the original Contract.</p>	
<p><b>DESCRIPTION OF MODIFICATION:</b> Contract modification to extend the agreement for one annual term to expire on 03/31/2024.</p>	
<p align="center"><b>CONTRACTOR SIGNATURE BLOCK</b></p> Signature: _____ Print Name: <u>Gregory Bori</u> Title: <u>General Manager</u> Date: <u>11/2/2022</u> E-mail: <u>gbori@groundtek.com</u> Secondary E-mail: _____	<p align="center"><b>LAKE COUNTY SIGNATURE BLOCK</b></p> Signature: _____ Print Name: <u>Gretchen Bechtel,</u> Title: <u>CPPB, Contracting Officer II</u> Date: _____ <div style="font-size: small; text-align: right;">             Digitally signed by              Gretchen Bechtel, CPPB,              Contracting Officer II              Date: 2022.11.02 09:05:52              -04'00'           </div>
Distribution: Original – Bid File Copy – Contractor Contracting Officer	



**MODIFICATION OF CONTRACT**

Modification Number: Two (2) Effective Date: 7/1/2022	Contract Number: 22-711 Title: <u>Aero Groundtek, LLC</u> Effective Date: 04/01/2022
Contracting Officer: Sandra Rogers, CPPB E-mail: srogers@lakecountyfl.gov Telephone Number: (352) 343-9832	Contractor Name and Address: Name: Aero Groundtek, LLC Address: 858 Maguire Road City: Ocoee, Florida 34761 ATTENTION: Gregory Bori
Issued By: Procurement Services Lake County Administration Building 315 W. Main St., Suite 441 Tavares, Florida 32778-7800	
<b>INSTRUCTIONS:</b> Contractor shall sign Signature Block showing acceptance of the below written modification and <u>return this form to Procurement Services within ten (10) days after receipt.</u> Once fully executed, a copy of this modification will be returned to the Contractor to attach to the original Contract.	
<b>DESCRIPTION OF MODIFICATION:</b> Contract modification to updated Master Mowing List. Changes are noted in yellow. See revised Master Mowing List attached.	
<b>CONTRACTOR SIGNATURE BLOCK</b> Signature: <u></u> Print Name: <u>Gregory Bori</u> Title: <u>General Manager</u> Date: <u>7/7/2022</u> E-mail: <u>gbori@groundtek.com</u> Secondary E-mail: _____	<b>LAKE COUNTY SIGNATURE BLOCK</b> Signature: <u></u> Print Name: <u>Sandra Rogers</u> Title: <u>Contracting Officer</u> Date: <u>07-08-2022</u>
Distribution: Original – Bid File Copy – Contractor Contracting Officer	

Roadside Inspection Sheet					Modification #1
Maintenance Area	Road Name	Route Back	Route Ahead	Length	Inspection Notes
MA1	CR 452 (6743)	State Road 19	Marion County Line	10.2	
MA3	CR 19A	CR 452	SR19	1.11	
MA1	Bobwhite Bv (6939B)	Quail Ridge Cr (6939)	CR452 (6743)	0.24	
MA1	Quail Ridge Cir (6939)	Dead End	Felkins Rd (6938)	0.76	
MA1	Pheasant Tl (6939C)	Quail Ridge Cr (6939)	Quail Ridge Cr (6939)	0.25	
MA1	Sandpiper Dr (7039)	CR452 (6743)	End of County Maintenance	0.13	
MA1	Emeralda Av (6335)	CR44 (7528)	Emeralda Island Rd (7528)	0.77	
MA1	Jackson River Rd (7825)	Dead End	Emeralda Island Rd (7528)	0.18	
MA1	Emeralda Island Rd (7528)	Emeralda Av (6335)	CR452 (6743)	7.99	
MA1	N Emeralda Island Rd (8031)	Emeralda Island Rd (7528)	Dead End	0.80	
MA1,3	N Em-En-El Grove Rd (8134)	North Emeralda Island Rd (8031)	Dead End	1.18	
MA1	Goose Prairie Rd (6737)	Emeralda Av (6335)	CR452 (6743)	1.87	
MA1	Felkins Rd (6938)	Goose Prairie Rd (6737)	CR452 (6743)	0.76	
MA1	S Em-En-El Grove Rd (7837)	CR452 (6743)	Thomas Boat Landing Rd (7940)	1.22	
MA1	Em-En-El Grove Rd (8037)	CR452 (6743)	Thomas Boat Landing Rd (7940)	1.43	
MA1	Thomas Boat Landing Rd (7940)	Dead End	End of County Maintenance	2.17	
MA1	Haywood Grove Rd (8109)	Marion County Rd (8010)	Marion County Line	0.50	
MA1	Marion County Rd (8010)	CR25 (7804)	Lake Griffin Rd (7611)	5.54	
MA1	Grays Airport Rd (7310)	Eagles Nest Rd (6611)	Marion County Rd (8010)	4.76	
MA1	Griffin Av (7807)	CR25	Grays Airport Rd (7310)	2.82	
MA1	Griffin Av (7807)	Jeffrey Dr	CR25	0.31	
MA1	Lake Griffin Rd (7611)	Lemon St (7405)	End of County Maintenance / Pine Island Fish Camp	6.76	
MA1	CR 25 (7804)	US Highway 27/ US Highway 441	Marion County Line	2.55	
MA1	Smitty Rd (7906)	CR25 (7804)	Marion County Rd (8010)	1.50	
MA1	CR 25A (3709)	US Highway 27	US Highway 27	1.58	
MA1, MA2	CR 33 (2409) / (3009)	State Road 50	US Highway 27	13.43	
MA2	Austin Merritt Rd.	Youth Camp Rd	CR 33	1.91	
MA2	Youth Camp Rd	Austin Merritt Rd	End of County Maintenance	2.17	
MA2	Bridges Rd	CR 33	US 27	2.61	
MA1	CR 470 (3105)	Sumter County Line	County Road 33	3.98	
MA1	CR 468 (5205)	State Road 44	W. Berckman St	3.18	
MA1	CR 466A / Miller St (5803)	705 W Miller St / CR466A	Village Park Dr / Sidewalk	1.18	
MA1	Cherry Lake Rd	Lake Ella Rd.	Sumter County Line	1.03	
MA1	Lake Ella Rd.	Cherry Lake Rd	Rolling Acres Rd	2.92	
MA1	Micro Racetrack Rd	CR 466/ Miller Bv	Lake Ella Rd	1.74	
MA1	Rolling Acres Rd	Timbertop Ln	CR 466	3.72	
MA1	CR 473 (5036)	US Highway 441	County Road 44	4.03	
MA1	Treasure Island Rd	CR 44	Dead End	2.60	
MA1	E. Treasure Island Rd	CR 44	Treasure Island Rd	0.97	
MA1	N. Treasure Island Rd	Treasure Island Rd	Dead End	0.65	
MA1	Poe St	CR 473	CR 44	1.15	
MA1	Radio Rd	Hwy 441	CR 44	3.24	
MA1	CR 44 Leg A	CR 44	Professional Dr	0.43	
MA1	CR 44 (5227) / (5731) / (6143)	US Highway 441	State Road 19	10.9	
MA1	Sunnyside Dr	Sunnyside Dr (3-way stop)	Circle back to Sunnyside Dr (3-way stop)	5.48	Adding 4.16 to make a complete loop around Sunnyside Dr. 5.48 Miles total
MA1	Sunnyside Dr	Main St	Sunnyside Dr (3-way stop)	0.45	
MA1	Johnson Point Rd	Sunnyside Dr	Dead End	0.38	
MA1	Powhatan Ave	Sunnyside Dr	Park St	0.23	
MA1	Park St	Powhatan Ave	Cherokee Ave	0.05	
MA1	Cherokee Ave	Park St	Hillcrest St	0.16	
MA1	Hillcrest St	Cherokee Ave	Powhatan Ave	0.04	
MA1	Sleepy Hollow Rd	Sunnyside Dr	Hwy 441	1.18	
MA1	Tomato Hill Rd	Sunnyside Dr	Hwy 441	0.76	
MA1	Old Tavares Rd	Dead End	Sleepy Hollow Rd	0.71	
MA1	Tuscawilla Dr	Sunnyside Dr	Sunnyside Dr	0.67	
MA1	CR 48 (3007) / (3029) / (3111) / (2903)	Sumter County Line	State Road 19	13.59	
MA1	Dewey Robbins Rd.	US 27	South Dewey Robbins Rd.	2.12	
MA1	East Dewey Robbins Rd	South Dewey Robbins Rd	SR 19	2.6	
MA1	South Dewey Robbins Rd	Dewey Robbins Rd	East Dewey Robbins Rd	1.01	
MA1	Turkey Lake Rd	Dewey Robbins Rd	Number Two Rd	1.75	
MA1	Number Two Rd	CR 48	SR 19	5.95	
MA 1	CR 448 (3156)	State Road 19	End of County Maintenance	6.53	
MA 1	CR 448A (3064)	End of County Maintenance	County Road 448	2.8	
MA 1	Duda Road (3168)	County Road 448A	End of County Maintenance	0.58	
MA1	CR 48 (3056)	Alamanda Dr	County Road 448A	3.8	
MA1, MA2	CR 565 / Villa City Road (2215)	State Road 50	US Highway 27	7.41	
				<b>Total Miles:</b>	<b>177.47</b>

Maintenance Area	Road Name	Route Back	Route Ahead	Length	Notes
MA2	CR 565 / Bay Lake Road (0604)	Van Fleet State Park Entrance	State Road 50	9.49	
MA2	Bay Lake Lp	Bay Lake Rd.	Bay Lake Rd.	2.24	
MA2	Calvin Lee Rd.	Bay Lake Rd.	DEAD END	2.46	
MA2	Lake Erie Rd	Bay Lake Rd.	SR 33	4.98	
MA 2	Sloans Ridge Rd (1503)	Bay Lake Rd (0604)	SR50	3.76	
MA 2	Carter Island Rd (1204)	End of Pavement	Sloans Ridge Rd (1503)	1.38	
MA 2	Crawford Rd (1403)	Chatham Rd (1401)	Sloans Ridge Rd (1503)	1.18	
MA 2	Lee Rd (1604)	Sloans Ridge (1503)	SR50	1.15	
MA 2	Empire Church Rd (1213)	Bay Lake Rd (0604)	Pomelo St	4.46	
MA 2	Mt Pleasant Rd (1412)	Mascotte Empire Rd (1310)	SR50	1.76	

MA 2	Carter Jones Rd (1309)	Bay Lake Rd (0604)	Mascotte Empire Rd (1310)	1.47
MA 2	Mascotte Empire Rd (1310)	Empire Church Rd (1310)	Pearl St	2.88
MA 2	Ag Rd (1311)	Mascotte Empire Rd (1310)	Mt Pleasant Rd (1412)	1.14
MA 2	CR 561 (3047)	US Highway 27	State Road 19	12.65
MA 2	Sweetwood Ln (2344A)	CR561 (3047)	Dead End	0.37
MA 2	Sugarloaf Mountain Rd (2350)	CR561 (3047)	CR561A (2146)	3.67
MA 2	Hunters Trace Ln (2251)	Dead End	Sugarloaf Mountain Rd (2350)	0.40
MA 2	Sugarloaf Ct (2447)	Dead End	Sugarloaf Mountain Rd (2350)	0.12
MA 2	Leatrice Dr (2244)	CR561 (3047)	Dead End	0.46
MA 2	Cynthia Ln (2344)	CR561 (3047)	Dead End	0.32
MA 2	Florantine Cr (2345)	Leatrice Dr (2244)	Dead End	0.15
MA2	CR 455 (2354)	State Road 19	State Road 50	14.21
MA2	CR 478 / Cherry Lake Road (1829)	State Road 19	Lakeview Oaks Drive	6.09
MA2	Trousdale St (2157)	CR455 (2354)	3rd Av (2257)	0.59
MA2	3rd Ave (2257)	CR455 (2354)	Trousdale ST (2157)	1.06
MA2	Ferndale Community Rd (2256)	CR455 (2354)	Dead End	0.10
MA2	CR 561A (2146)	County Road 561	County Road 455	3.23
MA2	Scrub Jay Rd (1946A)	Citrus Grove Rd (1946)	CR561A (2146)	1.60
MA2	Triple E Rd (2153)	End of County Maintenance	CR561A (2146)	1.12
MA2	Grace Ridge Rd (2254)	CR455 (2354)	CR561A (2146)	0.44
MA2	Bridges Glen Ln (2254A)	CR561A (2146)	Bridgedale Ct (2254B)	0.24
MA2	Bridgedale Ct (2254B)	Dead End	Dead End	0.17
MA2	North Hancock Road (1354)	FL Turnpike	CR 561A (2146)	1.19
MA2	Citrus Grove Rd	Sidewalk Maintenance	Sidewalk Maintenance	0.82
MA2	Old CR 50 (1364) / (1551)	North Hancock Road	Orange County Line	4.47
MA2	Old Hwy 50	US 27	N. Hancock Rd	1.72
MA2	Mohawk Rd.	Citrus Tower Blvd.	Old Hwy 50	0.50
MA2	Blackstill Lake Rd.	Old Hwy 50	Fosgate Rd	1.62
MA2	Fosgate Rd	Blackstill Lake Rd.	CR 455	1.66
MA2	Hartwood Marsh Road	Regency Hills Dr	Orange County Line	3.22
MA2	Lovers Ln	Hartwood Marsh Rd	Hartwood Lp	0.18
MA2	W. Phil C Peters Rd	End of County Maint.	Orange County Line	0.90
MA2	Champagne Dr	Dead End	Dead End	0.32
MA2	Flynn Ct	End of Concrete Median	Champagne Dr	0.22
MA2	CR 561 / Lake Minneola Shores (1733)	Dianna Place	US Highway 27	4.01
MA2	CR 565A (1629)	Eagles Crossing	Lake Minneola Shores/CR 561	2.43
MA2	CR 565A / Montevista Road (1225)	Pine Island Road	State Road 50	4.67
MA2	CR 565B / Pine Island (0926)	State Road 33	County Road 561	3.67
MA2	CR 561 (0634)	State Road 33	12th Street	11.43
MA2	CR 474 (0141)	State Road 33	US Highway 27	8.64
<b>Total Miles:</b>				<b>137.01</b>

Maintenance Area	Roadside Inspection Sheet	Route Back	Route Ahead	Length	Inspection Notes
MA3	Old 441	Dora Ave	Mcdonald St	4.58	
MA3	S. Mt. Homer Rd	Dora Ave	US 441	0.72	
MA3	Mt. Homer Rd	US 441	Kurt St	1.17	
MA3	David Walker Dr	US 441	Kurt St	1.08	
MA3	Dillard Rd	Huffstetler Dr	US 441	0.27	
MA3	Lakeshore Dr	Mission Ave	Donna St	1.78	
MA3	Lakeshore Dr (5154)	Lake Eustis Dr	Bay St	1.75	Modify Limits to include all of Lakeshore Dr. ADDING 1.42 MILES. - 1.75 MILES TOTAL
MA3	Lake Eustis Dr	32828 Lake Eustis Dr	Lakeshore Dr	0.95	
MA3	CR 44 (6068)	State Road 19	State Road 44B	5.08	
MA3	CR 44A (6286)	County Road 44 Bypass	State Road 44	10.29	
MA3	CR 439 (7483)	State Road 44	County Road 42	7.75	
MA3	CR 445 (9285)	State Road 19	County Road 445A	10.81	
MA3	CR 445A (9482)	State Road 19	State Road 40	4.10	
MA3	CR 44A (6678) / (7077) / (7375)	County Road 44A	Skyline Drive	4.86	
MA3	CR 450 / Collins St (7978)	State Road 19	County Road 42	3.42	
MA3	CR 450A (7270)	Marshall St	County Road 44A	2.21	
MA3	CR 450 / Ocala St (7850)	Marion County Line	611 Ocala St	4.84	
MA3	CR 46A	SR44	Park Entrance	3.20	
MA3	Round Lake Rd	Orange County Line	Wolf Branch Rd	2.01	
MA3	Wolf Branch Rd	US 441	CR 437	4.65	
MA3	CR 437 (3986) / (5386)	Orange County Line	County Road 44A	6.22	
MA3	Greentree Ln (6186)	Dead End	CR437 (5386)	0.55	
MA3	Leonard Way (6087)	CR437 (5386)	Dead End	0.75	
MA3	Appaloosa TI (4987)	Shetland TI (4787)	Windy Oak (4987A)	0.56	
MA3	Shetland TI (4787)	CR437 (3986)	Gere Ln (4787C)	0.61	
MA3	Gere Ln (4787C)	Shetland TI (4787)	Dead End	0.25	
MA3	Thoroughbred TI (4787A)	Dead End	Dead End	0.81	
MA3	Welsh TI (4787B)	Shetland TI (4787)	Dead End	0.50	
MA3	Palamino TI (4887)	CR437 (5386)	Welsh TI (4787B)	0.42	
MA3	Rolling Oak Rd (5087)	CR437 (5386)	Windy Oak (4987A)	1.17	
MA3	Glenn Oak Av (4987B)	Rolling Oak Rd (5087)	Dead End	0.06	
MA3	Windy Oak St (4987A)	Rolling Oak Rd (5087)	Dead End	0.86	
MA3	Integrity Way (4886)	Equestrian TI	CR437 (5386)	0.57	
MA3	Strawberry Av (4486B)	Sixth St (4486C)	CR437 (5386)	0.19	
MA3	Sixth St (4486C)	End of County Maintenance	Strawberry Av (4486B)	0.05	
MA3	Long Acres Dr (4487A)	SR46	Hilldale Av (4486E)	0.27	
MA3	Hilldale Av (4486E)	Dead End	Long Acres Rd (4487A)	0.26	
MA3	Heavenly Way (4486D)	End of County Maintenance	Dead End	0.11	
MA3	Carroll Av (4387)	Dead End	Dead End	0.32	
MA3	Mt Plymouth Lp (4488)	SR46	SR46	0.33	
MA3	Niles St (4488A)	SR46	End of County Maintenance	0.36	
MA3	Hojin St (4489)	SR46	Dead End	0.21	
MA3	Wekiva Pines Bv (4498)	SR46	Dead End	0.86	
MA3	Whispering Pines Ct (4498A)	Dead End	Wekiva Pines Bv (4498)	0.08	
MA3	Quail Hollow Rd (4498B)	End of County Maintenance	Wekiva Pines Bv (4498)	0.16	

MA3	Wekiva River Rd (4298)	End of County Maintenance	SR46	1.48
MA3	Wacasa TI (4298A)	Wekiva River Rd (4298)	Nocatee TI (4198B)	0.50
MA3	Okaloosa TI (4198A)	Wekiva River Rd (4298)	Dead End	0.89
MA3	Holopaw TI (4198)	Wekiva River Rd (4298)	Nocatee TI (4198B)	0.43
MA3	Chipola TI (4098B)	Wekiva River Rd (4298)	Nocatee TI (4198B)	0.43
MA3	Nocatee TI (4198B)	Dead End	Dead End	0.53
MA3	Sleepy Bear Ln	Dead End	SR 46	1.76
MA3	Arundel Wy (5189)	Dead End	CR46A	0.63
MA3	Little Hampton Ct (5189A)	End of County Maintenance	Arundel Wy (5189)	0.38
MA3	Seminole Springs Bv (5489)	CR46A (4891)	SR44	0.58
MA3	Droty Spring	CR 46A	Dead End	0.82
MA3	Sahara Ct	CR 46A	Both Dead Ends	0.40
MA3	Sorrento Ave	22434 SR.46	CR 46A	4.11
MA3	CR 435	Orange County Line	Sorrento Av	1.67
MA3	Tanglewood Dr (6092)	SR44	Dead End	0.24
MA3	Reserve Dr (6594)	SR44	Dead End	0.33
MA3	Rachel Ln (6695)	SR44	End of County Maintenance	0.47
MA3	Brantley Branch Rd (6797)	SR44	End of County Maintenance/Pavement	0.51
MA3	Benton Dr (7897F)	SR44	SR44	0.34
MA3	Overlook Dr (7898C)	Hillcrest Dr (7898D)	Lake Dr (7898A)	0.24
MA3	South Lake Dr (7898B)	Lake Dr (7898A)	Lake Dr (7898A)	0.24
MA3	Hillcrest Dr (7898D)	End of County Maintenance	Forest Dr (7498)	0.28
MA3	Forest Dr (7498)	End of County Maintenance	Hillcrest Dr (7898D)	1.42
MA3	Laurel Ct (7598)	Forest Dr (7498)	Dead End	0.23
MA3	Lakeview Dr (7898)	SR44	End of County Maintenance	0.15
MA2	Lake Dr (7898A)	SR44	End of County Maintenance	0.44
MA3	Oak Av (7798)	SR44	County Rd (7798A)	0.28
MA3	Country Rd (7798A)	Oak Av (7798)	Swift Rd (7798B)	0.42
MA3	Swift Rd (7798B)	End of County Maintenance	Country Rd (7798A)	2.02
MA3	Spruce Dr (7897G)	Beach Rd (7897H)	SR44	0.26
MA3	Beach Rd (7897H)	Spruce Dr (7897G)	End of Pavement	0.21
MA3	Pinecrest Rd (7997B)	Beach Rd	Dead End	0.22
MA3	Pine Rd (8099)	SR44	End of County Maintenance	0.61
MA3	Highland Lakes Rd (8198M)	Dogwood Av (8198K)	SR44	0.56
MA3	Dogwood Av (8198K)	Dead End	End of Pavement	0.26
MA3	Division St (8198L)	End of County Maintenance	Dogwood Av (8198K)	0.87
MA3	Cherry Av (8198J)	Dead End	Dead End	0.25
MA3	Beech Av (8198I)	Dead End	Dead End	0.25
MA3	Ash Av (8198H)	Dead End	Dead End	0.25
MA3	Ponderosa Av (8599)	Dead End	SR44	1.53
MA3	Chippewa Av (8498)	Dead End	Ponderosa Av (8599)	0.65
MA3	Natchez St (8499)	Dead End	Ponderosa Av (8599)	0.65
MA3	Choctaw St (8599A)	Ponderosa Av (8599)	Dead End	0.20
MA3	Tomohawk TI (8699)	Dead End	SR44	0.58
MA3	Cummer Rd (8799)	SR44	End of County Maintenance	1.24
MA3	CR 42 (8990) (8181) (8271)	Marion County Line	State Road 44	19.27
MA3	Royal Trails Road (7997)	State Road 44	Seagrape Avenue	4.15
MA3	Wildflower Way (7697A)	Royal Trails Road	End of County Maintenance	0.44
MA3	Greenbrier Street (7697)	Coconut Avenue	Royal Trails Road	0.70
MA3	Coconut Avenue (7597)	Wildflower Way	End of County Maintenance	0.15
MA3	Redoak Avenue (7797)	Jericho Trail	Royal Trails Road	0.43
MA3	Jericho Trail (7696A)	End of Pavement	Dead End	0.31
MA3	Poppy Avenue (7797D)	Jericho Trail	Flag Street	0.18
MA3	Flag Street (7797E)	Dead End	Dead End	0.11
MA3	Redgum Court (7897B)	Royal Trails Road	Dead End	0.07
MA3	Aster Court (7897C)	Royal Trails Road	Dead End	0.09
MA3	Maggie Jones Road (8190)	End of Pavement	Royal Trails Road	2.34
MA3	Teak Avenue (7997A)	Royal Trails Road	Dead End	0.06
MA3	Daffodil Avenue (8097A)	Royal Trails Road	Daffodil Court	0.12
MA3	Daffodil Court (8097B)	Dead End	Dead End	0.16
MA3	West Thyme Avenue (8097C)	Royal Trails Road	Dead End	0.58
MA3	West Thyme Court (8097D)	West Thyme Avenue	Dead End	0.09
MA3	Thyme Court (8097E)	West Thyme Avenue	Dead End	0.09
MA3	Shady Rose Court (8097F)	West Thyme Avenue	Dead End	0.06
MA3	Poinciana Street (8097)	Tamarac Street	Alder Avenue	1.31
MA3	Alder Avenue (7998)	Poinciana Street	Dead End	0.72
MA3	Alder Way (7998A)	Alder Avenue	Dead End	0.18
MA3	Alder Court (7998B)	Alder Avenue	Dead End	0.11
MA3	Apple Street (7998D)	Alder Avenue	East Thyme Avenue	0.45
MA3	East Thyme Avenue (8098B)	Dead End	Dead End	0.50
MA3	Ligustrum Street (8098C)	East Thyme Avenue	Dead End	0.16
MA3	Datura Street (8098D)	East Thyme Avenue	Dead End	0.18
MA3	Aspen Street (8098E)	Alder Avenue	Dead End	0.89
MA3	Aspen Court (8098F)	Aspen Street	Dead End	0.08
MA3	Nutmeg Avenue (8198)	Dead End	Dead End	1.01
MA3	Mango Street (8198A)	Dead End	Dead End	0.27
MA3	Iris Street (8198B)	Nutmeg Avenue	Dead End	0.06
MA3	Cassia Street (8198C)	Nutmeg Avenue	Dead End	0.18
MA3	Lily Street (8198D)	Nutmeg Avenue	Dead End	0.06
MA3	Abele Street (8198E)	Nutmeg Avenue	Dead End	0.18
MA3	Dahlia Street (8198F)	Larkspur Avenue	Dead End	0.43
MA3	Dahlia Court (8198G)	Dahlia Street	Dead End	0.15
MA3	Locust Street (8098H)	Larkspur Avenue	Nutmeg Avenue	0.24
MA3	Larkspur Avenue (8098G)	Dead End	Dead End	0.25
MA3	East Veronica Avenue (8098)	Apple Street	Dead End	0.31
MA3	Balsam Street (7998C)	Veronica Avenue	Dead End	0.21
MA3	West Veronica Avenue (8098I)	Persimmon Street	Apple Street	0.30
MA3	Veronica Court (8098A)	West Veronica Avenue	Dead End	0.05
MA3	Persimmon Street (7998E)	Alder Avenue	Dead End	0.40
MA3	Hawthorn Avenue (8097H)	Poinciana Street	Persimmon Street	0.26
MA3	Banana Street (8097G)	Poinciana Street	Dead End	0.14

MA3	Vitex Avenue (8197)	Poinciana Street	Dead End	0.26
MA3	Vitex Court (8197A)	Vitex Avenue	Dead End	0.10
MA3	Viola Avenue (8097I)	Poinciana Street	Dead End	0.20
MA3	Viola Way (8097J)	Viola Avenue	Dead End	0.14
MA3	Taramac Street (8197C)	Dead End	Dead End	0.62
MA3	Violet Avenue (8197B)	Tamarac Street	Royal Trails Road	0.12
MA3	Saffron Avenue (8297)	End of Pavement	Dead End	0.94
MA3	West Saffron Court (8297C)	Saffron Avenue	Dead End	0.10
MA3	West Cashew Court (8297D)	Saffron Avenue	Dead End	0.12
MA3	Cashew Street (8298A)	Cameron Lane	Quince Avenue	0.53
MA3	East Cashew Court (8298E)	Saffron Avenue	Dead End	0.14
MA3	East Saffron Court (8298F)	Saffron Avenue	Dead End	0.13
MA3	Fir Street (8298G)	Saffron Avenue	Tulip Avenue	0.24
MA3	Tulip Avenue (8298H)	Fir Street	Dead End	0.26
MA3	Chinaberry Street (8298)	Chinaberry Way	Dead End	1.07
MA3	Quince Avenue (8297A)	Royal Trails Road	Dead End	0.85
MA3	Chinaberry Court (8298D)	Chinaberry Street	Dead End	0.08
MA3	Chinaberry Way (8298C)	Dead End	Dead End	0.11
MA3	Kumquat Avenue (8298B)	Cashew Street	Dead End	0.37
MA3	Cinnamon Avenue (8397A)	Royal Trails Road	Apricot Avenue	0.12
MA3	Apricot Avenue (8397)	Seagrape Avenue	Seagrape Avenue	1.05
MA3	East Bluebell Avenue (8397D)	Apricot Avenue	Dead End	0.16
MA3	Banyan Street (8397E)	East Bluebell Avenue	Seagrape Avenue	0.18
MA3	Seagrape Avenue (8397H)	Apricot Avenue	Dead End	0.76
MA3	Honeysuckle Street (8397C)	West Bluebell Avenue	Seagrape Avenue	0.18
MA3	West Bluebell Avenue (8397B)	Apricot Avenue	Dead End	0.21
MA3	Apricot Way (8397G)	Apricot Avenue	Dead End	0.15
<b>Total Mile:</b>				<b>170.53</b>

Total Miles (ALL AREAS):

485.01



Maintenance Area	Road Name	Route Back	Route Ahead	Length
MA1	CR 452 (6743)	State Road 19	Marion County Line	10.2
MA1	Bobwhite Bv (6939B)	Quail Ridge Cr (6939)	CR452 (6743)	0.24
MA1	Quail Ridge Cir (6939)	Dead End	Felkins Rd (6938)	0.76
MA1	Pheasant Tl (6939C)	Quail Ridge Cr (6939)	Quail Ridge Cr (6939)	0.25
MA1	Sandpiper Dr (7039)	CR452 (6743)	End of County Maintenance	0.13
MA1	Emeralda Av (6335)	CR44 (7528)	Emeralda Island Rd (7528)	0.77
MA1	Jackson River Rd (7825)	Dead End	Emeralda Island Rd (7528)	0.18
MA1	Emeralda Island Rd (7528)	Emeralda Av (6335)	CR452 (6743)	7.99
MA1	N Emeralda Island Rd (8031)	Emeralda Island Rd (7528)	Dead End	0.80
MA1,3	N Em-En-El Grove Rd (8134)	North Emeralda Island Rd (8031)	Dead End	1.18
MA1	Goose Prairie Rd (6737)	Emeralda Av (6335)	CR452 (6743)	1.87
MA1	Felkins Rd (6938)	Goose Prairie Rd (6737)	CR452 (6743)	0.76
MA1	S Em-En-El Grove Rd (7837)	CR452 (6743)	Thomas Boat Landing Rd (7940)	1.22
MA1	Em-En-El Grove Rd (8037)	CR452 (6743)	Thomas Boat Landing Rd (7940)	1.43
MA1	Thomas Boat Landing Rd (7940)	Dead End	End of County Maintenance	2.17
MA1	Haywood Grove Rd (8109)	Marion County Rd (8010)	Marion County Line	0.50
MA1	Marion County Rd (8010)	CR25 (7804)	Lake Griffin Rd (7611)	5.54
MA1	Grays Airport Rd (7310)	Eagles Nest Rd (6611)	Marion County Rd (8010)	4.76
MA1	Griffin Av (7807)	CR25	Grays Airport Rd (7310)	2.82
MA1	Griffin Av (7807)	Jeffrey Dr	CR25	0.31
MA1	Lake Griffin Rd (7611)	Lemon St (7405)	End of County Maintenance / Pine Island Fish Camp	6.76
MA1	CR 25 (7804)	US Highway 27/ US Highway 441	Marion County Line	2.55
MA1	Smitty Rd (7906)	CR25 (7804)	Marion County Rd (8010)	1.50
MA1	CR 25A (3709)	US Highway 27	US Highway 27	1.58
MA1, MA2	CR 33 (2409) / (3009)	State Road 50	US Highway 27	13.43
MA2	Austin Merritt Rd.	Youth Camp Rd	CR 33	1.91
MA2	Youth Camp Rd	Austin Merritt Rd	End of County Maintenance	2.17
MA2	Bridges Rd	CR 33	US 27	2.61
MA1	CR 470 (3105)	Sumter County Line	County Road 33	3.98
MA1	CR 468 (5205)	State Road 44	W. Berckman St	3.18
MA1	CR 466A / Miller St (5803)	705 W Miller St / CR466A	Village Park Dr / Sidewalk	1.18
MA1	Cherry Lake Rd	Lake Ella Rd.	Sumter County Line	1.03
MA1	Lake Ella Rd.	Cherry Lake Rd	Rolling Acres Rd	2.92
MA1	Miero Racetrack Rd	CR 466/ Miller Bv	Lake Ella Rd	1.74
MA1	Rolling Acres Rd	Timbertop Ln	CR 466	3.72
MA1	CR 473 (5036)	US Highway 441	County Road 44	4.03
MA1	Treasure Island Rd	CR 44	Dead End	2.60
MA1	E. Treasure Island Rd	CR 44	Treasure Island Rd	0.97
MA1	N. Treasure Island Rd	Treasure Island Rd	Dead End	0.65
MA1	Poe St	CR 473	CR 44	1.15
MA1	Radio Rd	Hwy 441	CR 44	3.24
MA1	CR 44 Leg A	CR 44	Professional Dr	0.43
MA1	CR 44 (5227) / (5731) / (6143)	US Highway 441	State Road 19	10.9
MA1	Sunnyside Dr	Tusawilla Dr	Tusawilla Dr	1.32
MA1	Sunnyside Dr	Main St	Sunnyside Dr (3-way stop)	0.45
MA1	Sleepy Hollow Rd	Sunnyside Dr	Hwy 441	1.18
MA1	Tomato Hill Rd	Sunnyside Dr	Hwy 441	0.76
MA1	Old Tavares Rd	Dead End	Sleepy Hollow Rd	0.71
MA1	Tusawilla Dr	Sunnyside Dr	Sunnyside Dr	0.67
MA1	CR 48 (3007) / (3029) / (3111) / (2903)	Sumter County Line	State Road 19	13.59
MA1	Dewey Robbins Rd.	US 27	South Dewey Robbins Rd.	2.12
MA1	East Dewey Robbins Rd	South Dewey Robbins Rd	SR 19	2.6
MA1	South Dewey Robbins Rd	Dewey Robbins Rd	East Dewey Robbins Rd	1.01
MA1	Turkey Lake Rd	Dewey Robbins Rd	Number Two Rd	1.75
MA1	Number Two Rd	CR 48	SR 19	5.95
MA 1 (Prev. MA2)	CR 448 (3156)	State Road 19	End of County Maintenance	6.53
MA 1 (Prev. MA2)	CR 448A (3064)	End of County Maintenance	County Road 448	2.8
MA 1 (Prev. MA2)	Duda Road (3168)	County Road 448A	End of County Maintenance	0.58
MA1	CR 48 (3056)	Alamanda Dr	County Road 448A	3.8
MA1, MA2	CR 565 / Villa City Road (2215)	State Road 50	US Highway 27	7.41
			<b>Total Miles:</b>	<b>171.34</b>

Maintenance Area	Road Name	Route Back	Route Ahead	Length
MA2 (Prev. MA1)	CR 565 / Bay Lake Road (0604)	Van Fleet State Park Entrance	State Road 50	9.49
MA2	Bay Lake Lp	Bay Lake Rd.	Bay Lake Rd.	2.24
MA2	Cafvin Lee Rd.	Bay Lake Rd.	DEAD END	2.46
MA2	Lake Erie Rd	Bay Lake Rd.	SR 33	4.98
MA 2	Sloans Ridge Rd (1503)	Bay Lake Rd (0604)	SR50	3.76
MA 2	Carter Island Rd (1204)	End of Pavement	Sloans Ridge Rd (1503)	1.38
MA 2	Crawford Rd (1403)	Chatham Rd (1401)	Sloans Ridge Rd (1503)	1.18
MA 2	Lee Rd (1604)	Sloans Ridge (1503)	SR50	1.15
MA 2	Empire Church Rd (1213)	Bay Lake Rd (0604)	Pomelo St	4.46
MA 2	Mt Pleasant Rd (1412)	Mascotte Empire Rd (1310)	SR50	1.76
MA 2	Carter Jones Rd (1309)	Bay Lake Rd (0604)	Mascotte Empire Rd (1310)	1.47
MA 2	Mascotte Empire Rd (1310)	Empire Church Rd (1310)	Pearl St	2.88
MA 2	Ag Rd (1311)	Mascotte Empire Rd (1310)	Mt Pleasant Rd (1412)	1.14
MA 2	CR 561 (3047)	US Highway 27	State Road 19	12.65
MA 2	Sweetwood Ln (2344A)	CR561 (3047)	Dead End	0.37
MA 2	Sugarloaf Mountain Rd (2350)	CR561 (3047)	CR561A (2146)	3.67
MA 2	Hunters Trace Ln (2251)	Dead End	Sugarloaf Mountain Rd (2350)	0.40
MA 2	Sugarloaf Ct (2447)	Dead End	Sugarloaf Mountain Rd (2350)	0.12
MA 2	Leatrice Dr (2244)	CR561 (3047)	Dead End	0.46
MA 2	Cynthia Ln (2344)	CR561 (3047)	Dead End	0.32
MA 2	Florantine Cr (2345)	Leatrice Dr (2244)	Dead End	0.15
MA2	CR 455 (2354)	State Road 19	State Road 50	14.21
MA2	CR 478 / Cherry Lake Road (1829)	State Road 19	Lakeview Oaks Drive	6.09
MA2	Trousdale St (2157)	CR455 (2354)	3rd Av (2257)	0.59
MA2	3rd Ave (2257)	CR455 (2354)	Trousdale ST (2157)	1.06
MA2	Ferndale Community Rd (2256)	CR455 (2354)	Dead End	0.10
MA2	CR 561A (2146)	County Road 561	County Road 455	3.23
MA2	Scrub Jay Rd (1946A)	Citrus Grove Rd (1946)	CR561A (2146)	1.60
MA2	Triple E Rd (2153)	End of County Maintenance	CR561A (2146)	1.12
MA2	Grace Ridge Rd (2254)	CR455 (2354)	CR561A (2146)	0.44
MA2	Bridges Glen Ln (2254A)	CR561A (2146)	Bridgedale Ct (2254B)	0.24
MA2	Bridgedale Ct (2254B)	Dead End	Dead End	0.17
MA2	North Hancock Road (1354)	FL Turnpike	CR 561A (2146)	1.19
MA2	Citrus Grove Rd	Sidewalk Maintenance	Sidewalk Maintenance	0.82
MA2	Old CR 50 (1364) / (1551)	North Hancock Road	Orange County Line	4.47
MA2	Old Hwy 50	US 27	N. Hancock Rd	1.72
MA2	Mohawk Rd.	Citrus Tower Blvd.	Old Hwy 50	0.50
MA2	Blackstill Lake Rd.	Old Hwy 50	Fosgate Rd	1.62
MA2	Fosgate Rd	Blackstill Lake Rd.	CR 455	1.66
MA2	Hartwood Marsh Road	Regency Hills Dr	Orange County Line	3.22
MA2	Lovers Ln	Hartwood Marsh Rd	Hartwood Lp	0.18
MA2	W. Phil C Peters Rd	End of County Maint.	Orange County Line	0.90
MA2	Champagne Dr	Dead End	Dead End	0.32
MA2	Flynn Ct	End of Concrete Median	Champagne Dr	0.22
MA2	CR 561 / Lake Minneola Shores (1733)	Dianna Place	US Highway 27	4.01
MA2	CR 565A (1629)	Eagles Crossing	Lake Minneola Shores/CR 561	2.43
MA2	CR 565A / Montevista Road (1225)	Pine Island Road	State Road 50	4.67
MA2	CR 565B / Pine Island (0926)	State Road 33	County Road 561	3.67
MA2	CR 561 (0634)	State Road 33	12th Street	11.43
MA2	CR 474 (0141)	State Road 33	US Highway 27	8.64
			<b>Total Miles:</b>	<b>137.01</b>

Maintenance Area	Roadside Inspection Sheet	Route Back	Route Ahead	Length
MA3	Old 441	Dora Ave	Mcdonald St	4.58
MA3	S. Mt. Homer Rd	Dora Ave	US 441	0.72
MA3	Mt. Homer Rd	US 441	Kurt St	1.17
MA3	David Walker Dr	US 441	Kurt St	1.08
MA3	Dillard Rd	Huffstetler Dr	US 441	0.27
MA3	Lakeshore Dr	Mission Ave	Donna St	1.78
MA3	Lakeshore Dr (5154)	Lake Eustis Dr	1000' NE of Clay	0.33
MA3	Lake Eustis Dr	32828 Lake Eustis Dr	Lakeshore Dr	0.95
MA3	CR 44 (6068)	State Road 19	State Road 44B	5.08
MA3	CR 44A (6286)	County Road 44 Bypass	State Road 44	10.29
MA3	CR 439 (7483)	State Road 44	County Road 42	7.75

MA3	CR 445 (9285)	State Road 19	County Road 445A	10.81
MA3	CR 445A (9482)	State Road 19	State Road 40	4.10
MA3	CR 44A (6678) / (7077) / (7375)	County Road 44A	Skyline Drive	4.86
MA3	CR 450 / Collins St (7978)	State Road 19	County Road 42	3.42
MA3	CR 450A (7270)	Marshall St	County Road 44A	2.21
MA3	CR 450 / Ocala St (7850)	Marion County Line	611 Ocala St	4.84
MA3	CR 46A	SR44	Park Entrance	3.20
MA3	Round Lake Rd	Orange County Line	Wolf Branch Rd	2.01
MA3	Wolf Branch Rd	US 441	CR 437	4.65
MA3	CR 437 (3986) / (5386)	Orange County Line	County Road 44A	6.22
MA3	Greentree Ln (6186)	Dead End	CR437 (5386)	0.55
MA3	Leonard Way (6087)	CR437 (5386)	Dead End	0.75
MA3	Appalosa TI (4987)	Shetland TI (4787)	Windy Oak (4987A)	0.56
MA3	Shetland TI (4787)	CR437 (3986)	Gere Ln (4787C)	0.61
MA3	Gere Ln (4787C)	Shetland TI (4787)	Dead End	0.25
MA3	Thoroughbred TI (4787A)	Dead End	Dead End	0.81
MA3	Welsh TI (4787B)	Shetland TI (4787)	Dead End	0.50
MA3	Palamino TI (4887)	CR437 (5386)	Welsh TI (4787B)	0.42
MA3	Rolling Oak Rd (5087)	CR437 (5386)	Windy Oak (4987A)	1.17
MA3	Glenn Oak Av (4987B)	Rolling Oak Rd (5087)	Dead End	0.06
MA3	Windy Oak St (4987A)	Rolling Oak Rd (5087)	Dead End	0.86
MA3	Integrity Way (4886)	Equestrian TI	CR437 (5386)	0.57
MA3	Strawberry Av (4486B)	Sixth St (4486C)	CR437 (5386)	0.19
MA3	Sixth St (4486C)	End of County Maintenance	Strawberry Av (4486B)	0.05
MA3	Long Acres Dr (4487A)	SR46	Hilldale Av (4486E)	0.27
MA3	Hilldale Av (4486E)	Dead End	Long Acres Rd (4487A)	0.26
MA3	Heavenly Way (4486D)	End of County Maintenance	Dead End	0.11
MA3	Carroll Av (4387)	Dead End	Dead End	0.32
MA3	Mt Plymouth Lp (4488)	SR46	SR46	0.33
MA3	Niles St (4488A)	SR46	End of County Maintenance	0.36
MA3	Hojin St (4489)	SR46	Dead End	0.21
MA3	Wekiva Pines Bv (4498)	SR46	Dead End	0.86
MA3	Whispering Pines Ct (4498A)	Dead End	Wekiva Pines Bv (4498)	0.08
MA3	Quail Hollow Rd (4498B)	End of County Maintenance	Wekiva Pines Bv (4498)	0.16
MA3	Wekiva River Rd (4298)	End of County Maintenance	SR46	1.48
MA3	Wacassa TI (4298A)	Wekiva River Rd (4298)	Nocatee TI (4198B)	0.50
MA3	Okaloosa TI (4198A)	Wekiva River Rd (4298)	Dead End	0.89
MA3	Holopaw TI (4198)	Wekiva River Rd (4298)	Nocatee TI (4198B)	0.43
MA3	Chipola TI (4098B)	Wekiva River Rd (4298)	Nocatee TI (4198B)	0.43
MA3	Nocatee TI (4198B)	Dead End	Dead End	0.53
MA3	Sleepy Bear Ln	Dead End	SR 46	1.76
MA3	Arundel Wy (5189)	Dead End	CR46A	0.63
MA3	Little Hampton Ct (5189A)	End of County Maintenance	Arundel Wy (5189)	0.38
MA3	Seminole Springs Bv (5489)	CR46A (4891)	SR44	0.58
MA3	Droty Spring	CR 46A	Dead End	0.82
MA3	Sahara Ct	CR 46A	Both Dead Ends	0.40
MA3	Sorrento Ave	22434 SR 46	CR 46A	4.11
MA3	CR 435	Orange County Line	Sorrento Av	1.67
MA3	Tanglewood Dr (6092)	SR44	Dead End	0.24
MA3	Reserve Dr (6594)	SR44	Dead End	0.33
MA3	Rachel Ln (6695)	SR44	End of County Maintenance	0.47
MA3	Brantley Branch Rd (6797)	SR44	End of County Maintenance/Pavement	0.51
MA3	Benton Dr (7897F)	SR44	SR44	0.34
MA3	Overlook Dr (7898C)	Hillcrest Dr (7898D)	Lake Dr (7898A)	0.24
MA3	South Lake Dr (7898B)	Lake Dr (7898A)	Lake Dr (7898A)	0.24
MA3	Hillcrest Dr (7898D)	End of County Maintenance	Forest Dr (7498)	0.28
MA3	Forest Dr (7498)	End of County Maintenance	Hillcrest Dr (7898D)	1.42
MA3	Laurel Ct (7598)	Forest Dr (7498)	Dead End	0.23
MA3	Lakeview Dr (7898)	SR44	End of County Maintenance	0.15
MA2	Lake Dr (7898A)	SR44	End of County Maintenance	0.44
MA3	Oak Av (7798)	SR44	County Rd (7798A)	0.28
MA3	Country Rd (7798A)	Oak Av (7798)	Swift Rd (7798B)	0.42
MA3	Swift Rd (7798B)	End of County Maintenance	Country Rd (7798A)	2.02
MA3	Spruce Dr (7897G)	Beach Rd (7897H)	SR44	0.26
MA3	Beach Rd (7897H)	Spruce Dr (7897G)	End of Pavement	0.21
MA3	Pinecrest Rd (7997B)	Beach Rd	Dead End	0.22
MA3	Pine Rd (8099)	SR44	End of County Maintenance	0.61
MA3	Highland Lakes Rd (8198M)	Dogwood Av (8198K)	SR44	0.56
MA3	Dogwood Av (8198K)	Dead End	End of Pavement	0.26

MA3	Division St (8198L)	End of County Maintenance	Dogwood Av (8198K)	0.87
MA3	Cherry Av (8198J)	Dead End	Dead End	0.25
MA3	Beech Av (8198I)	Dead End	Dead End	0.25
MA3	Ash Av (8198H)	Dead End	Dead End	0.25
MA3	Ponderosa Av (8599)	Dead End	SR44	1.53
MA3	Chippewa Av (8498)	Dead End	Ponderosa Av (8599)	0.65
MA3	Natchez St (8499)	Dead End	Ponderosa Av (8599)	0.65
MA3	Choctaw St (8599A)	Ponderosa Av (8599)	Dead End	0.20
MA3	Tomohawk Tl (8699)	Dead End	SR44	0.58
MA3	Cummer Rd (8799)	SR44	End of County Maintenance	1.24
MA3	CR 42 (8990) (8181) (8271)	Marion County Line	State Road 44	19.27
MA3	Royal Trails Road (7997)	State Road 44	Seagrape Avenue	4.15
MA3	Wildflower Way (7697A)	Royal Trails Road	End of County Maintenance	0.44
MA3	Greenbrier Street (7697)	Coconut Avenue	Royal Trails Road	0.70
MA3	Coconut Avenue (7597)	Wildflower Way	End of County Maintenance	0.15
MA3	Redoak Avenue (7797)	Jericho Trail	Royal Trails Road	0.43
MA3	Jericho Trail (7696A)	End of Pavement	Dead End	0.31
MA3	Poppy Avenue (7797D)	Jericho Trail	Flag Street	0.18
MA3	Flag Street (7797E)	Dead End	Dead End	0.11
MA3	Redgum Court (7897B)	Royal Trails Road	Dead End	0.07
MA3	Aster Court (7897C)	Royal Trails Road	Dead End	0.09
MA3	Maggie Jones Road (8190)	End of Pavement	Royal Trails Road	2.34
MA3	Teak Avenue (7997A)	Royal Trails Road	Dead End	0.06
MA3	Daffodil Avenue (8097A)	Royal Trails Road	Daffodil Court	0.12
MA3	Daffodil Court (8097B)	Dead End	Dead End	0.16
MA3	West Thyme Avenue (8097C)	Royal Trails Road	Dead End	0.58
MA3	West Thyme Court (8097D)	West Thyme Avenue	Dead End	0.09
MA3	Thyme Court (8097E)	West Thyme Avenue	Dead End	0.09
MA3	Shady Rose Court (8097F)	West Thyme Avenue	Dead End	0.06
MA3	Poinciana Street (8097)	Tamarac Street	Alder Avenue	1.31
MA3	Alder Avenue (7998)	Poinciana Street	Dead End	0.72
MA3	Alder Way (7998A)	Alder Avenue	Dead End	0.18
MA3	Alder Court (7998B)	Alder Avenue	Dead End	0.11
MA3	Apple Street (7998D)	Alder Avenue	East Thyme Avenue	0.45
MA3	East Thyme Avenue (8098B)	Dead End	Dead End	0.50
MA3	Ligustrum Street (8098C)	East Thyme Avenue	Dead End	0.16
MA3	Datura Street (8098D)	East Thyme Avenue	Dead End	0.18
MA3	Aspen Street (8098E)	Alder Avenue	Dead End	0.89
MA3	Aspen Court (8098F)	Aspen Street	Dead End	0.08
MA3	Nutmeg Avenue (8198)	Dead End	Dead End	1.01
MA3	Mango Street (8198A)	Dead End	Dead End	0.27
MA3	Iris Street (8198B)	Nutmeg Avenue	Dead End	0.06
MA3	Cassia Street (8198C)	Nutmeg Avenue	Dead End	0.18
MA3	Lily Street (8198D)	Nutmeg Avenue	Dead End	0.06
MA3	Abele Street (8198E)	Nutmeg Avenue	Dead End	0.18
MA3	Dahlia Street (8198F)	Larkspur Avenue	Dead End	0.43
MA3	Dahlia Court (8198G)	Dahlia Street	Dead End	0.15
MA3	Locust Street (8098H)	Larkspur Avenue	Nutmeg Avenue	0.24
MA3	Larkspur Avenue (8098G)	Dead End	Dead End	0.25
MA3	East Veronica Avenue (8098)	Apple Street	Dead End	0.31
MA3	Balsam Street (7998C)	Veronica Avenue	Dead End	0.21
MA3	West Veronica Avenue (8098I)	Persimmon Street	Apple Street	0.30
MA3	Veronica Court (8098A)	West Veronica Avenue	Dead End	0.05
MA3	Persimmon Street (7998E)	Alder Avenue	Dead End	0.40
MA3	Hawthorn Avenue (8097H)	Poinciana Street	Persimmon Street	0.26
MA3	Banana Street (8097G)	Poinciana Street	Dead End	0.14
MA3	Vitex Avenue (8197)	Poinciana Street	Dead End	0.26
MA3	Vitex Court (8197A)	Vitex Avenue	Dead End	0.10
MA3	Viola Avenue (8097I)	Poinciana Street	Dead End	0.20
MA3	Viola Way (8097J)	Viola Avenue	Dead End	0.14
MA3	Taramac Street (8197C)	Dead End	Dead End	0.62
MA3	Violet Avenue (8197B)	Tamarac Street	Royal Trails Road	0.12
MA3	Saffron Avenue (8297)	End of Pavement	Dead End	0.94
MA3	West Saffron Court (8297C)	Saffron Avenue	Dead End	0.10
MA3	West Cashew Court (8297D)	Saffron Avenue	Dead End	0.12
MA3	Cashew Street (8298A)	Cameron Lane	Quince Avenue	0.53
MA3	East Cashew Court (8298E)	Saffron Avenue	Dead End	0.14
MA3	East Saffron Court (8298F)	Saffron Avenue	Dead End	0.13
MA3	Fir Street (8298G)	Saffron Avenue	Tulip Avenue	0.24

MA3	<b>Tulip Avenue (8298H)</b>	Fir Street	Dead End	0.26
MA3	<b>Chinaberry Street (8298)</b>	Chinaberry Way	Dead End	1.07
MA3	<b>Quince Avenue (8297A)</b>	Royal Trails Road	Dead End	0.85
MA3	<b>Chinaberry Court (8298D)</b>	Chinaberry Street	Dead End	0.08
MA3	<b>Chinaberry Way (8298C)</b>	Dead End	Dead End	0.11
MA3	<b>Kumquat Avenue (8298B)</b>	Cashew Street	Dead End	0.37
MA3	<b>Cinnamon Avenue (8397A)</b>	Royal Trails Road	Apricot Avenue	0.12
MA3	<b>Apricot Avenue (8397)</b>	Seagrape Avenue	Seagrape Avenue	1.05
MA3	<b>East Bluebell Avenue (8397D)</b>	Apricot Avenue	Dead End	0.16
MA3	<b>Banyan Street (8397E)</b>	East Bluebell Avenue	Seagrape Avenue	0.18
MA3	<b>Seagrape Avenue (8397H)</b>	Apricot Avenue	Dead End	0.76
MA3	<b>Honeysuckle Street (8397C)</b>	West Bluebell Avenue	Seagrape Avenue	0.18
MA3	<b>West Bluebell Avenue (8397B)</b>	Apricot Avenue	Dead End	0.21
MA3	<b>Apricot Way (8397G)</b>	Apricot Avenue	Dead End	0.15
			<b>Total Mile:</b>	<b>169.11</b>

**CONTRACT FOR  
ROADSIDE MOWING AND LITTER REMOVAL  
RFP# 22-711**

This is a contract between Lake County, Florida, a political subdivision of the State of Florida, referred to in this contract as COUNTY, and Aero Groundtek, LLC, a foreign limited liability company registered to do business in the State of Florida, its successors and assigns, referred to in this contract as CONTRACTOR.

**WITNESSETH:**

**WHEREAS**, the COUNTY publicly submitted a request for proposals (RFP) #22-711 seeking firms or individuals qualified to provide roadside mowing and litter removal services to the COUNTY; and

**WHEREAS**, CONTRACTOR wants to perform such services subject to the terms of this contract; and

**WHEREAS**, the provision of such services will benefit the parties and the residents of Lake County, Florida.

**THEREFORE**, the parties agree as follows:

1. The foregoing recitals are incorporated herein.
2. The purpose of this contract is for CONTRACTOR to provide roadside mowing and litter removal services in conjunction with the County's needs, hereinafter referred to as the "Service."
3. Scope: On the terms and conditions set forth in this contract, COUNTY hereby engages CONTRACTOR to and CONTRACTOR agrees to provide all labor, materials and equipment to complete the service in accordance with the scope of services, attached hereto and incorporated herein as **Exhibit A**. CONTRACTOR will adhere to the wildflower mowing schedule contained in **Exhibit B** and mowing routes contained in **Exhibit C**. It is understood that the scope of services may be modified by change order as the service progresses, but to be effective and binding, any such change order must be in writing, executed by the parties, and in accordance with the COUNTY'S Purchasing Policies and Procedures.
4. Term: This contract will become in effect upon the date of the Notice to Proceed issued by the COUNTY to the CONTRACTOR. This contract will remain in effect for an initial term of one year. The contract prices will prevail for the full duration of the initial term. Prior to, or upon completion, of the initial term, the COUNTY shall have the option to renew this contract for four additional one-year period(s). Continuation of the contract beyond the initial period, and any option subsequently exercised, is a COUNTY prerogative, and not a right of CONTRACTOR. This prerogative will be exercised only when such continuation is clearly in the best interest of the COUNTY.
5. Licenses and Permits: CONTRACTOR will be solely responsible for obtaining all necessary approvals and permits to complete the Service, unless modified by the COUNTY in the scope of

work. CONTRACTOR will remain appropriately licensed throughout the course of the service. Failure to maintain all required licenses will entitle the COUNTY to terminate this contract. CONTRACTOR will be registered with the Florida Department of State in accordance with the provisions of Chapter 607, Florida Statutes.

6. Conditions: CONTRACTOR acknowledges that it has sufficient understanding of the nature and conditions of the work, including but not limited to, those bearing upon transportation, disposal, handling and storage of materials, availability of water, electric power, and roads, uncertainties of weather, physical conditions, character of equipment and facilities, quality and quantity of surface and subsurface materials, obstacles or conditions of the site. Any failure by CONTRACTOR to acquaint itself with any aspect of the work or with any of the applicable conditions will not relieve CONTRACTOR from responsibility for adequately evaluating the difficulty or cost of successfully performing the work required, nor will it be considered a basis for any claim for additional time or compensation. CONTRACTOR will comply with the specific Public Works terms and conditions contained in **Exhibit E**.

7. Payment: COUNTY shall pay and CONTRACTOR shall accept as full and complete payment for the timely and complete performance of its obligations hereunder as provided in the Pricing Schedule which is attached as **Exhibit D** and which is made a part of this contract by reference. The rates quoted will be deemed to provide full compensation for labor, equipment use, travel time, and any other element of cost or price. CONTRACTOR shall submit an original invoice to the COUNTY after each service has been completed. Submittal of these invoices shall not exceed 30 calendar days beyond the date the service was completed. Under no circumstances shall the invoices be submitted to the COUNTY in advance of the delivery and acceptance of the service. All invoices must contain the contract and purchase order number (if applicable), date and location of delivery or service, and confirmation of acceptance of the goods or services by the appropriate County representative. Failure to submit invoices in the prescribed manner will delay payment, and the vendor may be considered in default of contract and its contract may be terminated. Payments will be tendered in accordance with the Florida Prompt Payment Act, Part VII, Chapter 218, Florida Statutes.

8. Funding: In the event any part of this contract or the service, is to be funded by federal, state, or other local agency monies, the CONTRACTOR hereby agrees to cooperate with the COUNTY in order to assure compliance with all requirements of the funding entity applicable to the use of the monies, including providing access to and the right to examine relevant documents related to the Service and as specifically required by the Federal or state granting agency, and receiving no payment until all required forms are completed and submitted. A copy of the requirements shall be supplied to the CONTRACTOR by the COUNTY upon request.

9. County Responsibilities.

A. Project Manager: The COUNTY will designate a COUNTY staff member to act as COUNTY'S Project Manager. It is agreed to by the parties that the COUNTY'S Project Manager will decide all questions, difficulties, or disputes, of whatever nature, which may arise relative to the interpretation of the plans, construction, prosecution and fulfillment of the Scope of Services, and as to the character, quality, amount and value of any work done, and materials furnished, under

or by reason of this Contract. The COUNTY'S Project Manager may appoint representatives as desired that will be authorized to inspect all work done and all materials furnished.

B. The COUNTY will pay in accordance with the provisions set forth in this contract.

C. The COUNTY retains the right to inspect all work to verify compliance with the contract documents. Such inspection may extend to all or any part of the work and to the manufacture, preparation or fabrication of the materials to be used.

10. Contractor Personnel

A. Personnel: CONTRACTOR will assure that all personnel are competent, careful and reliable. All personnel must have sufficient skill and experience to perform their assigned task properly and satisfactorily, to operate any equipment involved, and will make an effort to execute the work in the manner prescribed in the contract documents. When the COUNTY determines that any person is incompetent, unfaithful, intemperate, disorderly or insubordinate, such person will be immediately discharged from the Service and will not again be employed on the Service without the written consent of the COUNTY. Should the CONTRACTOR fail to remove such person or persons, the COUNTY may withhold all payments which are or may become due or may suspend the work with approval of the COUNTY until such orders are complied with. No alcoholic beverages or drugs are permitted on any COUNTY properties. Evidence of alcoholic beverages or drug use by an individual will result in immediate termination from the job site.

B. E-Verify: CONTRACTOR will utilize the U.S. Department of Homeland Security's E-Verify system to verify the employment eligibility of all new employees hired by the CONTRACTOR during the term of this contract; and will expressly require any contractor and subcontractors performing work or providing services pursuant to this contract to likewise utilize the U.S. Department of Homeland Security's E-Verify system to verify the employment eligibility of all new employees hired by the subcontractor during the contract term.

C. Employment: CONTRACTOR acknowledges and agrees that, in accordance with Section 255.099, Florida Statutes, if the Service assigned to CONTRACTOR is being supported in whole or in part by State funding CONTRACTOR will give preference to the employment of state residents in the performance of the work on the Service if state residents have substantially equal qualifications to those of non-residents. If CONTRACTOR is required to employ state residents, CONTRACTOR will contact the Department of Economic Opportunity to post the employment needs in the State's job bank system. However, if work involving the expenditure of federal aid funds, this section may not be enforced in such a manner as to conflict with or be contrary to federal law prescribing a labor preference to honorably discharged soldiers, sailors, or marines, or prohibiting as unlawful any other preference or discrimination among the citizens of the United States.

D. Criminal Justice Information Services (CJIS): When advised by the COUNTY'S Project Manager, CONTRACTOR'S personnel, subcontractors, and representatives will be required to complete an online training class that includes testing in order to have access to some

secure areas of COUNTY facilities. Fingerprinting may also be required and will be performed by the Lake County Sheriff's Office at no expense to the CONTRACTOR.

E. Background Check: All personnel, subcontractors, and representatives of the CONTRACTOR will be required to submit to the Florida Department of Law Enforcement (1-850-410-8109) for a "Certified Background Check." CONTRACTOR will be responsible for all costs associated with the "Certified Background Check." A copy of the "Certified Background Check" will be supplied to the COUNTY'S Project Manager prior to any work starting. The COUNTY'S Project Manager will notify the CONTRACTOR electronically of approved and denied background checks. Reasons for denials will not be provided.

11. Minimum Wage: The wage rate paid to all laborers, mechanics and apprentices employed by the CONTRACTOR for the work under the contract will not be less than the prevailing wage rates for similar classifications of work as established by the federal government and enforced by the U.S. Department of Labor, Wages and Hours Division, and Florida's Minimum Wage requirements in Article X, Section 24(f) of the Florida Constitution and enforced by the Florida Legislature by statute or the State Agency for Workforce Innovation by rule, whichever is higher.

12. Accident Notification: If in the course of completing work as part of this contract there is an accident that involves the public, the CONTRACTOR shall as soon as possible, inform the COUNTY'S Project Manager of the incident by telephone and email. The CONTRACTOR shall follow up in writing within two business days of the incident. If Law Enforcement was involved and has written a report, the CONTRACTOR shall forward a copy of the report to the COUNTY'S Project Manager.

13. Risk of Loss: CONTRACTOR assumes the risk of loss of damage to the COUNTY'S property during possession of such property by CONTRACTOR, and until delivery to and acceptance of that property to the COUNTY. CONTRACTOR will immediately repair, replace or make good on the loss or damage without cost to the COUNTY, whether the loss or damage results from acts or omissions, negligent or otherwise, of CONTRACTOR or a third party.

14. Waiver of Claims: CONTRACTOR'S acceptance of final payment will constitute a full waiver of any and all claims by the CONTRACTOR against the COUNTY arising out of the contract or otherwise related to the Service, except those previously made in writing and identified by CONTRACTOR as unsettled at the time the final estimate is prepared. Neither the acceptance of the work nor payment by the COUNTY will be deemed a waiver of the COUNTY'S rights to enforce any continuing obligations of CONTRACTOR or to the recovery of damages for defective work not discovered by the COUNTY at the time of final inspection.

15. Recovery Rights Subsequent to Final Payment: The COUNTY reserves the right, should an error be discovered in the invoice, or should proof of defective work or materials used by or on the part of CONTRACTOR be discovered after the final payment has been made, to claim and recover from CONTRACTOR by process of law, such sums as may be sufficient to correct the error or make good the defects in the work and materials, including any fees or costs associated with the additional services of the COUNTY.

16. Termination: This contract may be terminated by the COUNTY upon 10 calendar days advance written notice to the other party; but if any work, service or task hereunder is in progress but not completed on the date of termination, then this contract may be extended upon written approval of the COUNTY until said work, service or task is completed and accepted.

A. Termination for Convenience: In the event this contract is terminated or cancelled upon the request and for the convenience of the COUNTY with the required 10 calendar day advance written notice, the COUNTY will reimburse CONTRACTOR for actual work satisfactorily completed.

B. Termination for Cause: Termination by the COUNTY for cause, default, or negligence on the part of CONTRACTOR will be excluded from the foregoing provision. Termination costs, if any, will not apply. The 10-calendar day advance notice requirement is waived in the event of termination for cause.

C. Termination Due to Unavailability of Funds in Succeeding Fiscal Years: When funds are not appropriated or otherwise made available to support continuation of performance in a subsequent fiscal year, this contract will be canceled, and CONTRACTOR will be reimbursed for the reasonable value of any non-recurring costs incurred but not amortized in the price of the supplies or services/Tasks delivered under this contract.

17. Assignment of Contract: This contract will not be assigned except with the written consent of the COUNTY'S Procurement Services Director. No such consent will be construed as making the COUNTY a party to the assignment or subjecting the COUNTY to liability of any kind to any assignee. No assignment will under any circumstances relieve CONTRACTOR of liability and obligations under this contract and all transactions with the COUNTY must be through CONTRACTOR. Unless otherwise stipulated herein, CONTRACTOR will notify and obtain prior written consent from the COUNTY prior to being acquired or subject to a hostile takeover. Any acquisition or hostile takeover without the prior consent of the COUNTY may result in termination of this contract for default.

18. Insurance:

A. CONTRACTOR will purchase and maintain at all times during the term of this Contract, without cost or expense to the COUNTY, policies of insurance as indicated below, with a company or companies authorized to do business in the State of Florida, and which are acceptable to the COUNTY, insuring the CONTRACTOR against any and all claims, demands, or causes of action, for injuries received or damage to property relating to the performance of duties, services, or obligations of the CONTRACTOR under the terms and provisions of the Contract. An original certificate of insurance, indicating that CONTRACTOR has coverage in accordance with the requirements of this section must be received and accepted by the COUNTY prior to contract execution or before any work begins. It will be furnished by CONTRACTOR to the COUNTY'S Project Manager and Procurement Services Director within five working days of such request. The parties agree that the policies of insurance and confirming certificates of insurance will insure the CONTRACTOR in accordance with the following minimum limits:

i. General Liability insurance on forms no more restrictive than the latest edition of the Occurrence Form Commercial General Liability policy (CG 00 01) of the Insurance Services Office or equivalent without restrictive endorsements, with the following minimum limits and coverage:

Each Occurrence/General Aggregate	\$1,000,000/2,000,000
Products-Completed Operations	\$2,000,000
Personal & Adv. Injury	\$1,000,000
Fire Damage	\$50,000
Medical Expense	\$5,000
Contractual Liability	Included

ii. Automobile liability insurance, including owned, non-owned, and hired autos with the minimum Combined Single Limit of \$1,000,000

iii. Workers' compensation insurance based on proper reporting of classification codes and payroll amounts in accordance with Chapter 440, Florida Statutes, and any other applicable law requiring workers' compensation (Federal, maritime, etc.). If not required by law to maintain workers compensation insurance, the CONTRACTOR must provide a notarized statement that if he or she is injured, he or she will not hold the COUNTY responsible for any payment or compensation.

iv. Employers Liability with the following minimum limits and coverage:

Each Accident	\$1,000,000
Disease-Each Employer	\$1,000,000
Disease-Policy Limit	\$1,000,000

B. Lake County, a Political Subdivision of the State of Florida, and the Board of County Commissioners, will be named as additional insured as their interest may appear all applicable policies. Certificates of insurance must identify the RFP or ITB number in the Description of Operations section on the Certificate.

C. CONTRACTOR must provide a minimum of 30 days prior written notice to the County of any change, cancellation, or nonrenewal of the required insurance.

D. Certificates of insurance must evidence a waiver of subrogation in favor of the COUNTY, that coverage must be primary and noncontributory, and that each evidenced policy includes a Cross Liability or Severability of Interests provision, with no requirement of premium by the COUNTY.

E. CONTRACTOR must provide a copy of all policy endorsements, reflecting the required coverage, with Lake County listed as an additional insured along with all required provisions to include waiver of subrogation. Contracts cannot be completed without this required insurance documentation. A certificate of insurance (COI) will not be accepted in lieu of the policy endorsements.

F. Certificate holder must be:

LAKE COUNTY, A POLITICAL SUBDIVISION OF THE STATE OF FLORIDA,  
AND THE BOARD OF COUNTY COMMISSIONERS,  
P.O. BOX 7800  
TAVARES, FL 32778-7800

G. All self-insured retentions will appear on the certificates and will be subject to approval by the COUNTY. At the option of the COUNTY, the insurer will reduce or eliminate such self-insured retentions; or CONTRACTOR will be required to procure a bond guaranteeing payment of losses and related claims expenses.

H. The COUNTY will be exempt from, and in no way liable for, any sums of money, which may represent a deductible or self-insured retention in any insurance policy. The payment of such deductible or self-insured retention will be the sole responsibility of the CONTRACTOR or subcontractor providing such insurance.

I. CONTRACTOR will be responsible for subcontractors and their insurance. Subcontractors are to provide Certificates of Insurance to the COUNTY evidencing coverage and terms in accordance with the CONTRACTOR'S requirements.

J. Failure to obtain and maintain such insurance as set out above will be considered a breach of contract and may result in termination of the contract for default.

K. Neither approval by the COUNTY of any insurance supplied by CONTRACTOR, nor a failure to disapprove that insurance, will relieve CONTRACTOR of full responsibility of liability, damages, and accidents as set forth herein.

19. Indemnity: The CONTRACTOR shall indemnify and hold the COUNTY and its agents, officers, commissioners and employees harmless for any damages resulting from failure of the CONTRACTOR to take out and maintain the above insurance. The CONTRACTOR agrees to indemnify, and hold the COUNTY and its agents, officers, commissioners, and employees, free and harmless from and against any and all losses, penalties, damages, settlements, costs, charges, professional fees or other expenses or liabilities resulting from the negligent act, error or omission of the CONTRACTOR, its agents, employees, subconsultants, or representatives, in the performance of the CONTRACTOR'S duties as set forth in this Agreement. The foregoing indemnification shall not constitute a waiver of sovereign immunity beyond the limits set forth in Florida Statutes, Section 768.28. Nor shall the same be construed to constitute agreement by CONTRACTOR to indemnify COUNTY for the negligent acts or omissions of COUNTY, its officers, agent or employees, or third parties.

20. Independent Contractor: The CONTRACTOR, and all its employees, agree that they will be acting as independent contractors and will not be considered or deemed to be an agent, employee, or partner of the COUNTY. The CONTRACTOR will have no authority to contract for or bind the COUNTY in any manner and shall not represent itself as an agent of the COUNTY or as otherwise authorized to act for or on behalf of the COUNTY. The CONTRACTOR warrants that it has not employed or retained any company or person, other than a bona fide employee working solely for the CONTRACTOR to solicit or secure this contract and that it has not paid or agreed to pay any person, company, corporation, individual, or firm other than a bona fide employee

working solely for the CONTRACTOR any fee, commission, percentage, gift, or other consideration contingent upon on resulting from the award or making of this contract.

21. Return of Materials: Upon the request of the COUNTY, but in any event upon termination of this contract, CONTRACTOR will surrender to the COUNTY all memoranda, notes, records, drawings, manuals, computer software, and other documents or materials pertaining to the services hereunder, that were furnished to CONTRACTOR by the COUNTY pursuant to this contract.

22. Public Entity Crimes: A person or affiliate who has been placed on the convicted vendor list following a conviction of a public entity crime may not be awarded or perform work as a contractor, supplier or subcontractor under a contract with any public entity in excess of the threshold amount provided in Florida Statutes, Section 287.017 for Category Two for a period of 36 months from the date of being placed on the convicted vendor list.

23. Conflict of Interest: CONTRACTOR agrees that it will not engage in any action that would create a conflict of interest in the performance of its obligations pursuant to this contract, or which would violate or cause others to violate the provisions of Part III, Chapter 112, Florida Statutes, relating to ethics in government. CONTRACTOR hereby certifies that no officer, agent, or employee of the COUNTY has any material interest either directly or indirectly in the business of CONTRACTOR conducted here and that no such person will have any such interest at any time during the term of this contract unless approved by the COUNTY.

24. Retaining Other Contractors: Nothing herein will be deemed to preclude the COUNTY from retaining the services of other persons or entities undertaking the same or similar services as those undertaken by CONTRACTOR or from independently developing or acquiring materials or programs that are similar to, or competitive with, the services provided under this Contract. While the COUNTY has listed all major items which are utilized by the COUNTY'S offices and departments in conjunction with their operations, there may be similar or ancillary items that must be purchased by the COUNTY during the term of this contract. Under these circumstances, a COUNTY representative will contact CONTRACTOR to obtain a price quote for the similar or ancillary items. The COUNTY reserves the right to award these ancillary items to CONTRACTOR, another vendor or to acquire the items through a separate solicitation.

25. Accuracy: During this contract, CONTRACTOR is responsible for the professional quality, technical accuracy, timely completion and coordination of all the services furnished hereunder. CONTRACTOR will, without additional compensation, correct or revise any errors, omissions or other deficiencies in resulting from the services provided herein.

26. Right to Audit: The COUNTY reserves the right to require the CONTRACTOR to submit to an audit, by any auditor of the COUNTY'S choosing. The CONTRACTOR shall provide access to all of its records, which relate directly or indirectly to this contract at its place of business during regular business hours. The CONTRACTOR shall maintain and retain all books, records, and documents pertaining to this contract in accordance with generally accepted accounting procedures and practices and upon request make them available to the COUNTY for five complete calendar years following expiration of the contract. CONTRACTOR agrees to provide such assistance as

may be necessary to facilitate the review or audit by the COUNTY to ensure compliance with applicable accounting and financial standards.

27. Force Majeure: The parties will exercise every reasonable effort to meet their respective obligations hereunder, but will not be liable for delays resulting from force majeure or other causes beyond their reasonable control, including, but not limited to, compliance with any Government law or regulation, acts of nature, acts or omissions of the other party, Government acts or omissions, fires, strikes, national disasters, wars, riots, transportation problems or any other cause beyond the reasonable control of the parties. Any such cause will extend the performance of the delayed obligation to the extent of the delay so incurred.

28. Public Records:

A. All electronic files, audio and video recordings, and all papers pertaining to any activity performed by the contractor for or on behalf of the COUNTY will be the property of the COUNTY and will be turned over to the COUNTY upon request. In accordance with Chapter 119, Florida Statutes, each file and all papers pertaining to any activities performed for or on behalf of the COUNTY are public records available for inspection by any person even if the file or paper resides in the CONTRACTOR'S office or facility. The CONTRACTOR will maintain the files and papers for not less than three complete calendar years after the Service has been completed or terminated, or in accordance with any grant requirements, whichever is longer. Prior to the close out of the contract, the CONTRACTOR will appoint a records custodian to handle any records request and provide the custodian's name and telephone numbers to the COUNTY'S Project Manager.

B. Pursuant to Section 119.0701, Florida Statutes, CONTRACTOR will comply with the Florida Public Records' laws, and will:

- (1) Keep and maintain public records required by the COUNTY to perform the services identified herein.
- (2) Upon request from the COUNTY'S custodian of public records, provide the COUNTY with a copy of the requested records or allow the records to be inspected or copied within a reasonable time at a cost that does not exceed the cost provided for by law.
- (3) Ensure that public records that are exempt or confidential and exempt from public records disclosure requirements are not disclosed except as authorized by law for the duration of the contract term and following completion of the contract if the CONTRACTOR does not transfer the records to the COUNTY.
- (4) Upon completion of the contract, transfer, at no cost, to the COUNTY all public records in possession of the CONTRACTOR or keep and maintain public records required by the COUNTY to perform the service. If CONTRACTOR transfers all public records to the COUNTY upon completion of the contract, CONTRACTOR will destroy any duplicate public records that are exempt, or confidential and exempt, from public records disclosure requirements. If

CONTRACTOR keeps and maintains public records upon completion of the contract, CONTRACTOR will meet all applicable requirements for retaining public records. All records stored electronically must be provided to the COUNTY, upon request from the COUNTY'S custodian of public records, in a format that is compatible with the information technology systems of the COUNTY.

**C. IF CONTRACTOR HAS QUESTIONS REGARDING THE APPLICATION OF CHAPTER 119, FLORIDA STATUTES, TO CONTRACTOR'S DUTY TO PROVIDE PUBLIC RECORDS RELATING TO THIS CONTRACT, CONTACT THE CUSTODIAN OF PUBLIC RECORDS AT LAKE COUNTY, OFFICE OF PROCUREMENT, 315 WEST MAIN STREET, P.O. BOX 7800, TAVARES, FL 32778 OR AT 352-343-9424 OR VIA EMAIL AT [PURCHASING@LAKECOUNTYFL.GOV](mailto:PURCHASING@LAKECOUNTYFL.GOV).**

D. Failure to comply with this subsection will be deemed a breach of the contract and enforceable as set forth in Section 119.0701, Florida Statutes.

29. This contract is governed by and in accordance with, the laws of the State of Florida. Venue for any legal action resulting from this contract will lie in Lake County, Florida.

30. Neither party may assign any rights or obligations under this contract to any other party unless specific written permission from the other party is obtained.

31. This contract will be binding upon and will inure to the benefit of each of the parties and of their respective successors and permitted assigns.

32. This contract may not be amended, released, discharged, rescinded or abandoned, except by a written instrument duly executed by each of the parties hereto.

33. The failure of any party hereto at any time to enforce any of the provisions of this contract will in no way constitute or be construed as a waiver of such provision or of any other provision hereof, nor in any way affect the validity of, or the right thereafter to enforce, every provision of this contract.

34. During the term of this contract the CONTRACTOR assures the COUNTY that it is in compliance with Title VII of the 1964 Civil Rights Act, as amended, and the Florida Civil Rights Act of 1992, in that the CONTRACTOR does not on the grounds of race, color, national origin, religion, sex, age, disability or marital status, discrimination in any form or manner against the CONTRACTOR employees or applicants for employment. The CONTRACTOR understands and agrees that this Contract is conditioned upon the veracity of this statement of assurance.

35. The CONTRACTOR will comply with all Federal, State and local laws, rules and regulations.

36. Any individual, corporation, or other entity that attempts to meet its contractual obligations with the COUNTY through fraud, misrepresentation or material misstatement, may be debarred for up to five years. The COUNTY may terminate or cancel any other contracts with such individual, corporation, or entity. Such individual or entity will be responsible for all direct or indirect costs associated with termination or cancellation, including attorney's fees.

37. With the consent of the CONTRACTOR, other agencies may make purchases in accordance with the contract. Any such purchases will be governed by the same terms and conditions as stated herein except for a change in agency name. In addition, although this contract is specific to a County department, it is agreed and understood that any County department may avail itself of this contract and purchase any and all items specified herein at the contract price(s) established herein. A contract modification will be issued by the COUNTY identifying the requirements of the additional County department(s).

38. The CONTRACTOR will act as the prime contractor for all required items and services and will assume full responsibility for the procurement and maintenance of such items and services. The CONTRACTOR will be considered the sole point of contact with regards to all stipulations, including payment of all charges and meeting all requirements of this contract. All subcontractors will be subject to advance review by the COUNTY in terms of competency and security concerns. No change in subcontractors will be made without consent of the COUNTY. Even if the subcontractor is self-insured, the COUNTY may require the CONTRACTOR to provide any insurance certificates required by the work to be performed.

39. The invalidity or unenforceability of any particular provision of this contract will not affect the other provisions hereof, and this contract will be construed as if such invalid or unenforceable provisions were omitted.

40. Notice. Wherever provision is made in this contract for the giving, service or delivery of any notice, statement or other instrument, such notice will be in writing and will be deemed to have been duly given, served and delivered, if delivered by hand or mailed by United States registered or certified mail or sent by facsimile, addressed as follows:

If to CONTRACTOR:  
Aero Groundtek, LLC  
858 Maguire Road  
Ocoee, Florida 34761

If to COUNTY:  
Lake County Manager  
315 West Main Street  
P.O. Box 7800  
Tavares, Florida 32778

Each party hereto may change its mailing address by giving to the other party hereto, by hand delivery, United States registered or certified mail notice of election to change such address.

41. Scope of Contract. This contract is intended by the parties to be the final expression of their agreement, and it constitutes the full and entire understanding between the parties with respect to the subject of this contract, notwithstanding any representations, statements, or contracts to the contrary previously made. Any items not covered under this contract will need to be added via

CONTRACT FOR ROADSIDE MOWING AND LITTER REMOVAL, RFP # 22-711

written addendum, and pricing negotiated based on final specifications. This contract contains the following attachments, all of which are incorporated herein:

Exhibit A	Scope of Services
Exhibit B	Wildflower Mowing Schedule
Exhibit C	Mowing Route
Exhibit D	Pricing Sheet
Exhibit E	Public Works Terms and Conditions


**IN WITNESS WHEREOF**, the parties have signed this contract through their authorized representatives on the dates under each signature:

AERO GROUNDTEK, LLC

By:   
Gregory Bori, Director of Operations


This 22 day of February, 2022.

BOARD OF COUNTY COMMISSIONERS  
OF LAKE COUNTY, FLORIDA

  
Sean M. Parks, Chairman


This 22<sup>nd</sup> day of March, 2022

ATTEST:

  
Gary J. Cooney, Clerk  
Board of County Commissioners of  
Lake County, Florida



Approved as to form and legality:

  
Melanie Marsh, County Attorney

**ROADSIDE MOWING AND LITTER REMOVAL**

**1. SCOPE OF SERVICES.**

The Contractor shall have the experience, ability, and the equipment to provide roadside mowing and litter removal services in conjunction with the County's needs.

The service of rights of way shall be on both sides of the road and to the established limits of mowing, unless otherwise directed by County Project Manager. The widths shall vary from five (5) feet from the edge of pavement and up to fifty (50) feet or more. Any retention areas that are in conjunction with a road shall be mowed by the vendor and shall be part of the overall centerline mileage price.

The provided measurements are roadway centerline miles and are for estimating purposes only. The unit cost supplied by the vendor shall be per centerline mile regardless of the width of the mowing. The Contractor is encouraged to perform a site visit to verify the measurements and analyze specific needs of all areas that present unique characteristics such as ditch or slope mowing, small or large machine mowing to provide the required services.

**2. CONTRACTOR'S RESPONSIBILITIES.**

The Contractor shall:

- 2.1. Provide services to County rights of way on a four (4) week, twenty-eight (28) calendar day mow cycle or in conjunction with the County's need.
- 2.2. Provide twenty-four (24) hour notice of any schedule variance, including when work is interrupted due to weather, equipment breakdowns, etc.
- 2.3. Designate a project manager that shall speak English and have available communication devices with internet access to ensure proper communication and documentation during operations.
- 2.4. Establish a route for the completion of work. Each mow cycle shall be completed utilizing the same route. This route shall not be changed.
- 2.5. Provide a route schedule and report progress of the previous day's work and anticipated work each day before 9:00 a.m. This report shall be by e-mail (preferred) or fax.
- 2.6. Furnish equipment of a type and quantity to perform the work satisfactorily within the time specified herein.
- 2.7. Remove litter, mow, and trim all areas within the rights of way from the edge of pavement to the established limits of mowing or as directed by the County.
- 2.8. Shall not mow blooming wildflowers whether they are in designated wildflower area or not.

**EXHIBIT A -- SCOPE OF SERVICES**

22-711

**ROADSIDE MOWING AND LITTER REMOVAL**

- 2.9. Be solely responsible for the repair of any damages caused by the normal mowing operations to the areas being mowed.
- 2.10. Submit an invoice with the corresponding dump tickets and herbicide log after completion of the cycle.

**3. COUNTY'S RESPONSIBILITIES.**

- 3.1. The County reserves the right to award to one or more vendors.
- 3.2. The County will establish cycle dates at the beginning of the new contract term.
- 3.3. The County reserves the right to increase or decrease the mow cycles and/or routes.
- 3.4. The County will inspect the completed areas for quality and acceptance.
- 3.5. The County will remove large litter and debris items, such as but not limited to; mattresses, couches, refrigerators, dishwashers, washing machines, etc.

**4. CYCLE SCHEDULE.**

- 4.1. The Contractor shall be responsible to start each cycle as stated below:

Mowing Cycle Dates		Trash Cycle Dates	
Start Date	End Date	Start Date	End Date
4/25/2022	5/22/2022	10/10/2022	11/6/2022
5/23/2022	6/19/2022	11/7/2022	12/4/2022
6/20/2022	7/17/2022	12/5/2022	1/1/2023
7/18/2022	8/14/2022	1/2/2023	1/29/2023
8/15/2022	9/11/2022	1/30/2023	2/26/2023
9/12/2022	10/9/2022	2/27/2023	3/26/2023
3/27/2023	4/29/2023		

- 4.2. The Contractor shall be responsible for the preservation practices of designated wildflower areas and areas of special concern.
- 4.3. No extensions of time shall be granted for items such as, but not limited to equipment failure, rain, or other weather conditions.

**5. DESIGNATED WILDFLOWER AND AREAS OF SPECIAL CONCERN**

Designated wildflower areas shall be marked with roadside wildflower signage per Attachment - E. No mowing of these areas shall commence if wildflower blooms are present.

**EXHIBIT A – SCOPE OF SERVICES**

22-711

**ROADSIDE MOWING AND LITTER REMOVAL**

- 5.1 Designated Wildflower areas shall be serviced during the regular mowing cycle as stipulated below.
  - 5.1.1. **April – May: Safety Strip mow only** – Mow eight-foot (8’) safety strip from edge of pavement or as directed by the County.
  - 5.1.2. **June – August: All areas within the roadside wildflower signage** (from edge of pavement to the apparent right of way) shall be mowed at a height of six inches (6”) and above or as directed by the County.
  - 5.1.3. **September – October: Safety Strip mow only** - Mow eight-foot (8’) safety strip from edge of pavement or as directed by the County.
  - 5.1.4. **November – December: No mowing**
- 5.2. Areas of special concern shall be serviced with the regularly scheduled mow cycle as stipulated below.
  - 5.2.1. Do not mow CR 44 in front of Mid Florida Lakes Mobile Home Park.
  - 5.2.2. Do not mow CR 44 in front of Brown’s Auto Sales intersection of CR 44 and Radio Road.
  - 5.2.3. Do not mow the area in front of 9201 Pine Island Road (CR565B)
  - 5.2.4. Do not mow inside the posted delineators at the intersection of CR 439 and CR 44A at the Northwest corner.

**6. EQUIPMENT AND OPERATION**

- 6.1. The Contractor shall ensure all equipment used on County property is in good, safe working order and properly maintained.
- 6.2. The Contractor shall maintain equipment to produce a clean, sharp cut and uniform distribution of clippings.
- 6.3. The minimum required equipment:

Type	Quantity	Intended Use
15-foot Batwing	2	Open Right-of-Way Mowing
48" or greater cut ZTR Mowers	2	Mowing Urban Right-of-Way
Weed Eaters	2	Weed Control
Trucks and Trailers	1	Transport

**ROADSIDE MOWING AND LITTER REMOVAL**

- 6.4. Equipment used by the Contractor is subject to inspection by the County
- 6.5. Equipment shall have working flashing or strobe lights during operations.
- 6.6. Equipment deemed by the County to be inoperable, unsafe, or improper for desired use, shall be removed from the premises at the Contractor's expense the same day.
- 6.7. Equipment shall be operated in the direction of traffic when mowing areas within ten (10) feet of the travel way.
  - 6.7.1. Exception to this provision applies to a work site that is protected by flagmen and warning signs,
- 6.8. Mowing operations shall be planned to minimize roadway crossing.
  - 6.8.1. A crossing location shall be selected that provides a minimum of five hundred (500) feet of unobstructed sight distance.
  - 6.8.2. The mowing operator shall stop and permit closely approaching vehicles to pass before crossing.
- 6.9. Bridges shall be crossed with extreme care and operations shall be planned to reduce crossings to a minimum.
  - 6.9.1. Mowing equipment shall cross the bridge on the shoulder (if any) and with the direction of traffic and shall be timed to not impede traffic when possible.

**7. DEBRIS AND LITTER REMOVAL.**

- 7.1. Litter and debris removal shall not precede the mowing by more than twenty-four (24) hours.
- 7.2. The Contractor shall remove and dispose of items such as, but not limited to, bottles, cans, tires, bags of trash, newspapers, cigarette packages, magazines, boxes, cups, food containers, sheets of paper, etc. from all areas within the rights of way, including drainage ditches, headwalls, and along fence/tree lines whether the areas are being maintained by the adjacent landowner.
- 7.3. The Contractor shall provide dump tickets from an approved State Permitted Facility of proper disposal of debris removed from County rights of way.

**8. HERBICIDE TREATMENT AND TRIMMING.**

- 8.1. Trimming shall either precede or follow the mowers by no more than twenty-four (24) hours.

**ROADSIDE MOWING AND LITTER REMOVAL**

8.2. Obstacles to mowing operations, such as signposts, trees, retention pond inlet/outfall structures, guardrails, fences, shrubs, plants, light poles, utility flags, mailboxes or other such obstacles shall be hand mowed or trimmed around as necessary to present a groomed appearance. This shall apply to areas which are being mowed by homeowners or other parties.

8.3. Herbicide treatment may be used in conjunction with trimming.

8.3.1. Herbicide treatments shall not be used in replacement of trimming.

8.3.2. Herbicide treatments shall not be used within fifty (50) feet of bodies of water.

**9. MOWING.**

9.1. Grass and vegetation shall be mowed to a height between four (4) and six (6) inches.

9.2. The cut shall be clean and sharp with no streaks or scalping.

9.3. Mowing shall conform to the established mowing lines, contours of landscaped areas, and preserved natural landscaping.

9.4. Areas of different widths shall be mowed to have a smooth transition.

9.5. The Contractor shall mow up to and around existing appurtenances located within the roadway rights of way.

9.6. The Contractor shall mow to a distance no greater than one (1) foot from all fenced areas that dictates the right of way boundary.

9.7. Areas maintained by adjacent landowners shall be avoided and not mowed.

9.8. Mowing operations shall not cause rutting or damage to the roadway, ditch slopes, or ditch blocks.

9.9. Service areas determined to be unsatisfactory shall be re-mowed at no additional cost to the County and shall be completed within the original cycle period.

**10. VEGETATIVE DEBRIS AND GRASS CLIPPINGS.**

10.1. Vegetative debris and grass clippings shall be evenly distributed with no accumulation or piling of the cuttings to allow for a neat and clean appearance.

10.2. The Contractor shall remove excess grass clippings that detract from the appearance of completion of the mowing operation.

10.3. Grass clippings shall not be blown into drains or storm drain inlets or wet retention ponds.

**ROADSIDE MOWING AND LITTER REMOVAL**

**10.3.1.** Failure to adhere will result in the Contractor removing clippings from the water and jetting out affected pipes and drains at his/her own expense within two (2) calendar days after notification or reimbursing the County for the expense of the associated cleanup effort.

**11. LIQUIDATED DAMAGES.**

Liquidated damages in the amount of two hundred dollars (\$200.00) per calendar day may be assessed if one or more of the following conditions occur.

**11.1.** The cycle is not completed within the four (4) week cycle (28 days).

**11.1.1.** Liquidated damages will start the first calendar day after the date the cycle was scheduled to be completed and will continue for each calendar day thereafter until all contracted areas are maintained and the cycle is accepted as complete.

**11.2.** The Contractor does not correct any deficient area within two (2) calendar days after notification from the County, unless otherwise authorized by the Project Manager.

**11.2.1.** Liquidated damages will start the third calendar day after notification and will continue for each calendar day thereafter until reported deficiencies are corrected per contract specifications.

**11.3.** The Contractor does not maintain contracted areas as specified and agreed on the submitted work plan.

**11.3.1.** Liquidated damages will start the first calendar day the Contractor deviates from the approved plan and will continue for each calendar day thereafter until affected areas are maintained as required on the work plan.

**12. PAYMENT AND INVOICING.**

**12.1.** Invoices shall be submitted at the end of each cycle.

**12.2.** Invoices shall include the cycle dates, service areas, dump tickets.

**12.3.** Dump tickets shall include the date, road, and cycle number on the tickets.

**12.4.** The invoice shall not be paid until the Contractor supplies dump tickets to the County from the waste disposal site.

**12.4.1.** This information shall be used by the County for an annual National Pollution Discharge Elimination System (NPDES) report; therefore, accurate accounting of the trash removed by the Contractor is essential.

*[The remainder of this page intentionally left blank]*

**DESIGNATED WILDFLOWER, SCENIC BYWAYS AND AREAS OF SPECIAL CONCERN**

**Designated Wildflower Routes, Scenic Byways and Areas of Special Concern**

Designated wildflower and Scenic Byway areas shall be marked with roadside wildflower signage to protect and preserve Lake County's endemic wildflower species. The designated areas shall be serviced with the regularly scheduled annual four-week mow cycle. No mowing of these areas shall commence if wildflower blooms are present. If blooms are present, the Contractor shall conduct an eight-foot (8') safety strip mow cycle only or as directed by the County

The designated areas shall be serviced as outlined below:

<b>Wildflower Mow Schedule &amp; Litter Removal</b>	<b>Mow Specifications</b>
April	8' Safety Strip
May	8' Safety Strip
June	Mow area at 6" cut or above
July	Mow area at 6" cut or above
August	Mow area at 6" cut or above
September	8' Safety Strip
October	8' Safety Strip

**Designated Wildflower Routes (149.42 Total Miles)**

The following are established wildflower areas and shall be mowed only as outlined below or as directed by the County Project Manager:

- CR42 -- From CR439 to SR44 -- (15.27 miles) (Route 2 WFM)
- CR439 -- From CR42 to CR44A -- (6.25 miles) (Route 2 WFM)
- CR44A -- From CR439 to SR44 -- (7.14 miles) (Route 2 WFM)
- CR46A -- From SR44 to SR46 -- (5.58 miles) (Route 3 WFM)
- CR48 -- From SR19 to CR33 -- (4.91 miles) (Route 4 WFM)
- CR455 -- From SR19 to CR561 (14.21 miles) (Route 4 WFM)
- CR470 -- From Hwy 27 to Sumter County Line (3.98 miles) (Route 4 WFM)
- CR561 -- From SR129 to CR455 (14.21 miles) (Route 4 WFM)
- CR474 -- From SR33 to Hwy 27 (8.64 miles) (Route 5 WFM)

**Designated Wildflower Areas of Special Concern (64.92 Total Miles)**

Areas listed below are designated wildflower routes and host endemic wildflower species.

- CR439 -- SR44 to CR42 -- (6.25 miles)
- CR48 West -- From the Guardrail / Turn out to Berean Baptist Church -- (.04 miles)

**EXHIBIT B**

22-711

**DESIGNATED WILDFLOWER, SCENIC BYWAYS AND AREAS OF SPECIAL CONCERN**

CR470 – From the Turnpike to 2720 CR470, Okahumpka (Coreslab Structures Business) – (1.82 miles)

CR48 East – From John Sutton Ln to CR 448A – (3.42 miles)

CR448A South – From CR48 to end of County Maintenance – (1.38 miles)

CR448A North – From CR448 (Sadler Lane) to Lake Industrial Bv – (1.99 miles)

CR473 – From Twin Lakes Bv to 10918 Andrews St, Leesburg – (.18 miles)

CR474 – From SR33 to Hwy 27 (8.64 miles) – (Route 5 WFM)

CR561 – From 24046 CR561 to 22630 CR561. – (1.52 miles)

**Florida Scenic Byway locations on Contract (Total of 116.24 miles on Contract)**

**Florida Black Bear Scenic Byway – (Total of 29.82 miles on contract)**

CR445 – From SR19 to SR445A – (10.81 miles)

CR445A – From SR19 to SR40 – (4.10 miles)

**Green Mountain Scenic Byway – (Total of 86.42 Miles on Contract)**

CR48 – From CR561 to CR448A (18 miles)

CR448 – From SR19 to End of County maintenance (6.53 miles)

CR455 – From CR561 to CR Old Hwy 50 to the Lake County / Orange County line – (14.21 miles)

CR Old Hwy 50 – North Hancock Rd to the Lake County / Orange County line – (4.47 miles)

**Areas of Special Concern:**

**Area A:**

Do not mow CR44 in front of Mid Florida Lakes Mobile Home Park

Do not mow CR44 in front of Browns Auto Sales Intersection of CR44 & Radio Rd

**Area B:**

Do not mow the area in front of 9201 Pine Island Rd (CR565B), Clermont

**Area C:**

Do not mow inside the posted delineators at the Intersection of CR439 and CR44A at the Northwest corner.

**EXHIBIT C - ROADSIDE MOWING**

Roadside Mowing Route			
AREA A			
Road Name	Route Back	Route Ahead	Length
CR 452 (6743)	State Road 19	Marion County Line	10.2
Bobwhite Bv (6939B)	Quail Ridge Cr (6939)	CR452 (6743)	0.24
Quail Ridge Cr (6939)	Dead End	Felkins Rd (6938)	0.76
Pheasant Tr (6939C)	Quail Ridge Cr (6939)	Quail Ridge Cr (6939)	0.25
Sandpiper Dr (7039)	CR452 (6743)	End of County Maintenance	0.13
Emeralda Av (6335)	CR44 (7528)	Emeralda Island Rd (7528)	0.77
Jackson River Rd (7825)	Dead End	Emeralda Island Rd (7528)	0.18
Emeralda Island Rd (7528)	Emeralda Av (6335)	CR452 (6743)	7.99
N Emeralda Island Rd (8031)	Emeralda Island Rd (7528)	Dead End	0.80
N Em-En-El Grove Rd (8134)	North Emeralda Island Rd (8031)	Dead End	1.18
Goose Prairie Rd (6737)	Emeralda Av (6335)	CR452 (6743)	1.87
Felkins Rd (6938)	Goose Prairie Rd (6737)	CR452 (6743)	0.76
S Em-En-El Grove Rd (7837)	CR452 (6743)	Thomas Boat Landing Rd (7940)	1.22
Em-En-El Grove Rd (8037)	CR452 (6743)	Thomas Boat Landing Rd (7940)	1.43
Thomas Boat Landing Rd (7940)	Dead End	End of County Maintenance	2.17
Haywood Grove Rd (8109)	Marion County Rd (8010)	Marion County Line	0.50
Marion County Rd (8010)	CR25 (7804)	Lake Griffin Rd (7611)	5.54
Grays Airport Rd (7310)	Eagles Nest Rd (6611)	Marion County Rd (8010)	4.76
Griffin Av (7807)	CR25	Grays Airport Rd (7310)	2.82
Griffin Av (7807)	Jeffrey Dr	CR25	0.31
Lake Griffin Rd (7611)	Lemon St (7405)	Fish Camp	6.76
CR 25 (7804)	US Highway 27/ US Highway 441	Marion County Line	2.55
Smitty Rd (7906)	CR25 (7804)	Marion County Rd (8010)	1.50
CR 25A (3709)	US Highway 27	US Highway 27	1.58
CR 33 (2409) / (3009)	State Road 50	US Highway 27	13.43
CR 470 (3105)	Sumter County Line	County Road 33	3.98
CR 466A / Miller St (5809)	705 W Miller St / CR466A	Village Park Dr / Sidewalk	1.18
CR 468 (5205)	State Road 44	W. Berckman St	3.18
CR 473 (5036)	US Highway 441	County Road 44	4.03
Treasure Island Rd	CR 44	Dead End	2.60
E. Treasure Island Rd	CR 44	Treasure Island Rd	0.97
N. Treasure Island Rd	Treasure Island Rd	Dead End	0.65
Poe St	CR 473	CR 44	1.15
Radio Rd	Hwy 441	CR 44	3.24
CR 44 (5227) / (5731) / (6143)	US Highway 441	State Road 19	10.9
Sunnyside Dr	Main St	Sunnyside Dr (3-way stop)	0.45
Sleepy Hollow Rd	Sunnyside Dr	Hwy 441	1.18
Tomato Hill Rd	Sunnyside Dr	Hwy 441	0.76
Old Tavares Rd	Dead End	Sleepy Hollow Rd	0.71
Tuscawilla Dr	Sunnyside Dr	Sunnyside Dr	0.67
CR 48 (3007) / (3029) / (3111) / (2903)	Sumter County Line	State Road 19	13.59
CR 48 (3056)	Alamanda Dr	County Road 448A	3.8
CR 565 / Bay Lake Road (0604)	Van Fleet State Park Entrance	State Road 50	9.49
CR 565 / Villa City Road (2215)	State Road 50	US Highway 27	7.41
Area A - Total Miles:			140.96

**EXHIBIT C - ROADSIDE MOWING**

22-711

ROADSIDE MOWING AND LITTER REMOVAL

**AREA B**

Road Name	Route Back	Route Ahead	Length
Sloans Ridge Rd (1503)	Bay Lake Rd (0604)	SR50	3.76
Carter Island Rd (1204)	End of Pavement	Sloans Ridge Rd (1503)	1.38
Crawford Rd (1403)	Chatham Rd (1401)	Sloans Ridge Rd (1503)	1.18
Lee Rd (1604)	Sloans Ridge (1503)	SR50	1.15
Empire Church Rd (1213)	Bay Lake Rd (0604)	Pomelo St	4.46
Mt Pleasant Rd (1412)	Mascotte Empire Rd (1310)	SR50	1.76
Carter Jones Rd (1309)	Bay Lake Rd (0604)	Mascotte Empire Rd (1310)	1.47
Mascotte Empire Rd (1310)	Empire Church Rd (1310)	Pearl St	2.88
Ag Rd (1311)	Mascotte Empire Rd (1310)	Mt Pleasant Rd (1412)	1.14
CR 561 (3047)	US Highway 27	State Road 19	12.65
Sweetwood Ln (2344A)	CR561 (3047)	Dead End	0.97
Sugarloaf Mountain Rd (2350)	CR561 (3047)	CR561A (2146)	3.67
Hunters Trace Ln (2251)	Dead End	Sugarloaf Mountain Rd (2350)	0.40
Sugarloaf Ct (2447)	Dead End	Sugarloaf Mountain Rd (2350)	0.12
Leatrice Dr (2244)	CR561 (3047)	Dead End	0.46
Cynthia Ln (2344)	CR561 (3047)	Dead End	0.32
Florantine Cr (2345)	Leatrice Dr (2244)	Dead End	0.15
CR 448 (3156)	State Road 19	End of County Maintenance	6.53
CR 448A (3064)	End of County Maintenance	County Road 448	2.8
Duda Road (3168)	County Road 448A	End of County Maintenance	0.58
CR 455 (2354)	State Road 19	State Road 50	14.21
CR 478 / Cherry Lake Road (1829)	State Road 19	Lakeview Oaks Drive	6.09
Trousdale St (2157)	CR455 (2354)	3rd Av (2257)	0.59
3rd Ave (2257)	CR455 (2354)	Trousdale ST (2157)	1.06
Ferndale Community Rd (2256)	CR455 (2354)	Dead End	0.10
CR 561A (2146)	County Road 561	County Road 455	3.23
Scrub Jay Rd (1946A)	Citrus Grove Rd (1946)	CR561A (2146)	1.60
Triple E Rd (2153)	End of County Maintenance	CR561A (2146)	1.12
Grace Ridge Rd (2254)	CR455 (2354)	CR561A (2146)	0.44
Bridgedale Ct (2254B)	Dead End	Dead End	0.17
North Hancock Road (1354)	FL Turnpike	CR 561A (2146)	1.19
Old CR 50 (1364) / (1551)	North Hancock Road	Orange County Line	4.47
Hartwood Marsh Road	Regency Hills Dr	Orange County Line	3.22
Lovers Ln	Hartwood Marsh Rd	Hartwood Lp	0.18
W. Phil C Peters Rd	End of County Maint.	Orange County Line	0.90
Champagne Dr	Dead End	Dead End	0.32
Flynn Ct	End of Concrete Median	Champagne Dr	0.22
CR 561 / Lake Minneola Shores (1733)	Dianna Place	US Highway 27	4.01
CR 565A (1629)	Eagles Crossing	Lake Minneola Shores/CR 561	2.43
CR 565A / Montevista Road (1225)	Pine Island Road	State Road 50	4.67
CR 565B / Pine Island (0926)	State Road 33	County Road 561	3.67
CR 561 (0634)	State Road 33	12th Street	11.43
CR 474 (0141)	State Road 33	US Highway 27	8.64
<b>Area B - Total Miles:</b>			<b>121.43</b>

EXHIBIT C - ROADSIDE MOWING

22-711

ROADSIDE MOWING AND LITTER REMOVAL

AREA C			
Road Name	Route Back	Route Ahead	Length
S. Mt. Homer Rd	Dora Ave	US 441	0.72
Mt. Homer Rd	US 441	Kurt St	1.17
David Walker Dr	US 441	Kurt St	1.08
Dillard Rd	Huffstetler Dr	US 441	0.27
Lakeshore Dr	Mission Ave	Donna St	1.78
Lakeshore Dr (5154)	Lake Eustis Dr	1000' NE of Clay	0.33
Lake Eustis Dr	32828 Lake Eustis Dr	Lakeshore Dr	0.95
CR 44 (6068)	State Road 19	State Road 44B	5.08
CR 44A (6286)	County Road 44 Bypass	State Road 44	10.29
CR 439 (7483)	State Road 44	County Road 42	7.75
CR 445 (9285)	State Road 19	County Road 445A	10.81
CR 445A (9482)	State Road 19	State Road 40	4.10
CR 44A (6678) / (7077) / (7975)	County Road 44A	Skyline Drive	4.86
CR 450 / Collins St (7978)	State Road 19	County Road 42	3.42
CR 450A (7270)	Marshall St	County Road 44A	2.21
CR 450 / Ocala St (7850)	Marlon County Line	611 Ocala St	4.84
CR 46A	SR44	Park Entrance	3.20
Round Lake Rd	Orange County Line	Wolf Branch Rd	2.01
Wolf Branch Rd	US 441	CR 437	4.65
CR 437 (3986) / (5386)	Orange County Line	County Road 44A	6.22
Greentree Ln (6186)	Dead End	CR437 (5386)	0.55
Leonard Way (6087)	CR437 (5386)	Dead End	0.75
Appaloosa TI (4987)	Shetland TI (4787)	Windy Oak (4987A)	0.56
Shetland TI (4787)	CR437 (3986)	Gere Ln (4787C)	0.61
Gere Ln (4787C)	Shetland TI (4787)	Dead End	0.25
Thoroughbred TI (4787A)	Dead End	Dead End	0.81
Welsh TI (4787B)	Shetland TI (4787)	Dead End	0.50
Palamino TI (4887)	CR437 (5386)	Welsh TI (4787B)	0.42
Rolling Oak Rd (5087)	CR437 (5386)	Windy Oak (4987A)	1.17
Glenn Oak Av (4987B)	Rolling Oak Rd (5087)	Dead End	0.06
Windy Oak St (4987A)	Rolling Oak Rd (5087)	Dead End	0.86
Integrity Way (4886)	Equestrian TI	CR437 (5386)	0.57
Strawberry Av (4486B)	Sixth St (4486C)	CR437 (5386)	0.19
Sixth St (4486C)	End of County Maintenance	Strawberry Av (4486B)	0.05
Long Acres Dr (4487A)	SR46	Hilldale Av (4486E)	0.27
Hilldale Av (4486E)	Dead End	Long Acres Rd (4487A)	0.26
Heavenly Way (4486D)	End of County Maintenance	Dead End	0.11
Carroll Av (4387)	Dead End	Dead End	0.32
Mt Plymouth Lp (4488)	SR46	SR46	0.33
Niles St (4488A)	SR46	End of County Maintenance	0.36
Holln St (4489)	SR46	Dead End	0.21
Wekiva Pines Bv (4498)	SR46	Dead End	0.86
Whispering Pines Ct (4498A)	Dead End	Wekiva Pines Bv (4498)	0.08
Quail Hollow Rd (4498B)	End of County Maintenance	Wekiva Pines Bv (4498)	0.16
Wekiva River Rd (4298)	End of County Maintenance	SR46	1.48
Wacassa TI (4298A)	Wekiva River Rd (4298)	Nocatee TI (4198B)	0.50
Okaloosa TI (4198A)	Wekiva River Rd (4298)	Dead End	0.89
Holopaw TI (4198)	Wekiva River Rd (4298)	Nocatee TI (4198B)	0.43
Chipola TI (4098B)	Wekiva River Rd (4298)	Nocatee TI (4198B)	0.43
Nocatee TI (4198B)	Dead End	Dead End	0.53
Sleepy Bear Ln	Dead End	SR 46	1.76
Arundel Wy (5189)	Dead End	CR46A	0.63
Little Hampton Ct (5189A)	End of County Maintenance	Arundel Wy (5189)	0.38
Seminole Springs Bv (5489)	CR46A (4891)	SR44	0.58
Droty Spring	CR 46A	Dead End	0.82
Sahara Ct	CR 46A	Both Dead Ends	0.40
Sorrento Ave	22434 SR 46	CR 46A	4.11
CR 435	Orange County Line	Sorrento Av	1.67
Tanglewood Dr (6092)	SR44	Dead End	0.24
Reserve Dr (6594)	SR44	Dead End	0.33
Rachel Ln (6695)	SR44	End of County Maintenance	0.47

**EXHIBIT C - ROADSIDE MOWING**

22-711

ROADSIDE MOWING AND LITTER REMOVAL

<b>AREA C</b>			
<b>Road Name</b>	<b>Route Back</b>	<b>Route Ahead</b>	<b>Length</b>
Brantley Branch Rd (6797)	SR44	End of County Maintenance/Pavement	0.51
Benton Dr (7897F)	SR44	SR44	0.34
Overlook Dr (7898C)	Hillcrest Dr (7898D)	Lake Dr (7898A)	0.24
South Lake Dr (7898B)	Lake Dr (7898A)	Lake Dr (7898A)	0.24
Hillcrest Dr (7898D)	End of County Maintenance	Forest Dr (7498)	0.28
Forest Dr (7498)	End of County Maintenance	Hillcrest Dr (7898D)	1.42
Laurel Ct (7598)	Forest Dr (7498)	Dead End	0.23
Lakeview Dr (7898)	SR44	End of County Maintenance	0.15
Lake Dr (7898A)	SR44	End of County Maintenance	0.44
Oak Av (7798)	SR44	County Rd (7798A)	0.28
Country Rd (7798A)	Oak Av (7798)	Swift Rd (7798B)	0.42
Swift Rd (7798B)	End of County Maintenance	Country Rd (7798A)	2.02
Spruce Dr (7897G)	Beach Rd (7897H)	SR44	0.26
Beach Rd (7897H)	Spruce Dr (7897G)	End of Pavement	0.21
Pincrest Rd (7997B)	Beach Rd	Dead End	0.22
Pine Rd (8099)	SR44	End of County Maintenance	0.61
Highland Lakes Rd (8198M)	Dogwood Av (8198K)	SR44	0.56
Dogwood Av (8198K)	Dead End	End of Pavement	0.26
Division St (8198L)	End of County Maintenance	Dogwood Av (8198K)	0.87
Cherry Av (8198J)	Dead End	Dead End	0.25
Beech Av (8198I)	Dead End	Dead End	0.25
Ash Av (8198H)	Dead End	Dead End	0.25
Ponderosa Av (8599)	Dead End	SR44	1.53
Chippawa Av (8498)	Dead End	Ponderosa Av (8599)	0.65
Natchez St (8499)	Dead End	Ponderosa Av (8599)	0.65
Choctaw St (8599A)	Ponderosa Av (8599)	Dead End	0.20
Tomahawk Tr (8699)	Dead End	SR44	0.58
Cummer Rd (8799)	SR44	End of County Maintenance	1.24
CR 42 (8990) (8181) (8271)	Marion County Line	State Road 44	19.27
Royal Trails Road (7997)	State Road 44	Seagrave Avenue	4.15
Wildflower Way (7697A)	Royal Trails Road	End of County Maintenance	0.44
Greenbrier Street (7697)	Coconut Avenue	Royal Trails Road	0.70
Coconut Avenue (7597)	Wildflower Way	End of County Maintenance	0.15
Redoak Avenue (7797)	Jericho Trail	Royal Trails Road	0.43
Jericho Trail (7696A)	End of Pavement	Dead End	0.31
Poppy Avenue (7797D)	Jericho Trail	Flag Street	0.18
Flag Street (7797E)	Dead End	Dead End	0.11
Redgum Court (7897B)	Royal Trails Road	Dead End	0.07
Aster Court (7897C)	Royal Trails Road	Dead End	0.09
Maggie Jones Road (8190)	End of Pavement	Royal Trails Road	2.34
Teak Avenue (7997A)	Royal Trails Road	Dead End	0.06
Daffodil Avenue (8097A)	Royal Trails Road	Daffodil Court	0.12
Daffodil Court (8097B)	Dead End	Dead End	0.16
West Thyme Avenue (8097C)	Royal Trails Road	Dead End	0.58
West Thyme Court (8097D)	West Thyme Avenue	Dead End	0.09
Thyme Court (8097E)	West Thyme Avenue	Dead End	0.09
Shady Rose Court (8097F)	West Thyme Avenue	Dead End	0.06
Poinclana Street (8097)	Tamarac Street	Alder Avenue	1.31
Alder Avenue (7998)	Poinclana Street	Dead End	0.72
Alder Way (7998A)	Alder Avenue	Dead End	0.18
Alder Court (7998B)	Alder Avenue	Dead End	0.11
Apple Street (7998D)	Alder Avenue	East Thyme Avenue	0.45
East Thyme Avenue (8098B)	Dead End	Dead End	0.50
Ligustrum Street (8098C)	East Thyme Avenue	Dead End	0.16
Datura Street (8098D)	East Thyme Avenue	Dead End	0.18
Aspen Street (8098E)	Alder Avenue	Dead End	0.89
Aspen Court (8098F)	Aspen Street	Dead End	0.08
Nutmeg Avenue (8198)	Dead End	Dead End	1.01
Mango Street (8198A)	Dead End	Dead End	0.27
Iris Street (8198B)	Nutmeg Avenue	Dead End	0.06
Cassia Street (8198C)	Nutmeg Avenue	Dead End	0.18

**EXHIBIT C - ROADSIDE MOWING**

<b>AREA C</b>			
Road Name	Route Back	Route Ahead	Length
Lily Street (8198D)	Nutmeg Avenue	Dead End	0.06
Abela Street (8198E)	Nutmeg Avenue	Dead End	0.18
Dahlia Street (8198F)	Larkspur Avenue	Dead End	0.43
Dahlia Court (8198G)	Dahlia Street	Dead End	0.15
Locust Street (8098H)	Larkspur Avenue	Nutmeg Avenue	0.24
Larkspur Avenue (8098G)	Dead End	Dead End	0.25
East Veronica Avenue (8098)	Apple Street	Dead End	0.31
Balsam Street (7998C)	Veronica Avenue	Dead End	0.21
West Veronica Avenue (8098I)	Persimmon Street	Apple Street	0.30
Veronica Court (8098A)	West Veronica Avenue	Dead End	0.05
Persimmon Street (7998E)	Alder Avenue	Dead End	0.40
Hawthorn Avenue (8097H)	Polycliana Street	Persimmon Street	0.26
Banana Street (8097G)	Polycliana Street	Dead End	0.14
Vitex Avenue (8197)	Polycliana Street	Dead End	0.26
Vitex Court (8197A)	Vitex Avenue	Dead End	0.10
Viola Avenue (8097I)	Polycliana Street	Dead End	0.20
Viola Way (8097J)	Viola Avenue	Dead End	0.14
Taramac Street (8197C)	Dead End	Dead End	0.62
Violat Avenue (8197B)	Tamarac Street	Royal Trails Road	0.12
Saffron Avenue (8297)	End of Pavement	Dead End	0.94
West Saffron Court (8297C)	Saffron Avenue	Dead End	0.10
West Cashew Court (8297D)	Saffron Avenue	Dead End	0.12
Cashew Street (8298A)	Cameron Lane	Quince Avenue	0.53
East Cashew Court (8298E)	Saffron Avenue	Dead End	0.14
East Saffron Court (8298F)	Saffron Avenue	Dead End	0.13
Fir Street (8298G)	Saffron Avenue	Tulip Avenue	0.24
Tulip Avenue (8298H)	Fir Street	Dead End	0.26
Chinaberry Street (8298)	Chinaberry Way	Dead End	1.07
Quince Avenue (8297A)	Royal Trails Road	Dead End	0.85
Chinaberry Court (8298D)	Chinaberry Street	Dead End	0.08
Chinaberry Way (8298C)	Dead End	Dead End	0.11
Kumquat Avenue (8298B)	Cashew Street	Dead End	0.37
Cinnamon Avenue (8397A)	Royal Trails Road	Apricot Avenue	0.12
Apricot Avenue (8397)	Seagrape Avenue	Seagrape Avenue	1.05
East Bluebell Avenue (8397D)	Apricot Avenue	Dead End	0.16
Banyan Street (8397E)	East Bluebell Avenue	Seagrape Avenue	0.18
Seagrape Avenue (8397H)	Apricot Avenue	Dead End	0.76
Honeysuckle Street (8397C)	West Bluebell Avenue	Seagrape Avenue	0.18
West Bluebell Avenue (8397B)	Apricot Avenue	Dead End	0.21
Apricot Way (8397G)	Apricot Avenue	Dead End	0.15
<b>Area C - Total Mile:</b>			<b>164.53</b>

**EXHIBIT C - PRICING SHEET**  
22-711 ROADSIDE MOWING AND LITTER REMOVAL

<i>Aero Groundtek LLC</i>			
SAVE AND SUBMIT AS AN EXCEL FILE			
The Contractor shall furnish all labor and equipment necessary to provide Roadside Mowing and Litter Removal Services to the County. Services will be performed in accordance with the specifications listed. Prices shall include all costs associated. Contractor's may submit bids on one or all areas to be considered for award.			
	Centerline Miles	Mowing per mile	Litter Removal per mile
Area A		\$ 116.00	\$ 39.00
<b>Total Area A</b>	<b>140.96</b>	<b>\$16,351.36</b>	<b>\$5,497.44</b>
Area B		\$ 116.00	\$ 39.00
<b>Total Area B</b>	<b>121.43</b>	<b>\$14,085.88</b>	<b>\$4,735.77</b>
Area C		\$ 116.00	\$ 39.00
<b>Total Area C</b>	<b>164.53</b>	<b>\$19,085.48</b>	<b>\$6,416.67</b>
<b>Total All areas</b>	<b>426.92</b>	<b>\$49,522.72</b>	<b>\$16,649.88</b>

**The following information is required for price redetermination consideration.**

Assuming prices quoted include costs for vehicles, maintenance, repair, insurance, fuel, wages, insurances, other employee benefits, materials, overhead, operating expenses, etc., what percentage of the rate is directly attributed to the cost of fuel?	15.00%
---	--------

Which does the firm use: Diesel fuel or Gasoline?	both
---	------

Assuming prices quoted include costs for vehicles, maintenance, repair, insurance, fuel, wages, materials, overhead, operating expenses, etc., what percentage of the rate is directly attributed to the cost of wages?	50.00%
---	--------

Assuming prices quoted include costs for vehicles, maintenance, fuel, wages, insurances, other employee benefits, materials, overhead, operating expenses, etc., what percentage of the rate is directly attributed to the cost of materials?	35.00%
---	--------

Lake County is exempt from all taxes (Federal, State, Local). A Tax Exemption Certificate will be furnished upon request for any direct purchasing. Contractor will be responsible for payment of taxes on all materials purchased by the Contractor for the project.

This is an indefinite quantity contract with no guarantee use of services. The County does not guarantee a dollar amount to be expended on any contract resulting from this solicitation.

**PUBLIC WORKS ADDITIONAL TERMS AND CONDITIONS**

1. Intent of Contract Documents
2. Errors and Omissions
3. Emergencies
4. Compliance with Occupational Safety and Health / Hazardous Materials
5. General Inspection Requirements
6. Project Manager
7. Contract Time and Time Extension
8. Hours of Operation
9. Changes in Work
10. Claims and Disputes
11. Lands for Work and Access Thereto
12. Maintenance of Traffic
13. Underground Utilities
14. Protection of Existing Structures, Utilities, Work and Vegetation
15. Equipment
16. Sanitation
17. Other Work
18. Bonds
19. Final Inspection
20. Final Acceptance
21. Measurement and Payment
22. Warranty

**1. INTENT OF CONTRACT DOCUMENTS**

- A. It is the intent of the contract documents to describe a functionally complete project (or portion thereof) in accordance with the contract documents. Any work, materials, or equipment that may reasonably be inferred from the contract documents as being required to produce the intended result shall be supplied whether or not specifically called for. When words which have a well-known technical or trade meaning are used to describe work, material or equipment, such words shall be interpreted in accordance with that meaning. Reference to standard specifications, manuals or codes of any technical society, organization or association, or to the laws or regulations of any governmental authority having jurisdiction over the project, whether such reference be specified or by implication, shall mean the latest standard specification, manual, code, law or regulation in effect at the time the work is performed, except as may be otherwise specifically stated herein.
- B. The contract documents and all referenced standards cited therein are essential parts of the contract requirements. A requirement occurring in one is as binding as though occurring in all. They are intended to be complementary and to describe and provide for a complete project.
- C. If drawings are provided, they intended to show general arrangements, design and extent of work. In the event of a discrepancy between or among the drawings, specifications or other contract document provisions, the contractor shall be required to comply with the provision which is the more restrictive or stringent requirement upon the contractor, as determined by the Project Manager.

**2. ERRORS AND OMISSIONS**

The contractor shall not take advantage of any apparent error or omission in the contract documents. If any error or omission appears in the contract documents, the contractor shall immediately notify the Project Manager in writing of such errors or omissions. In the event the contractor knows or should have known of any error or omission and fails to provide such notification, the contractor shall be deemed to have waived any claim for increased time or compensation the contractor may have had, and the contractor shall be responsible for the results and the costs of rectifying any such error or omission.

**3. EMERGENCIES**

- A. The contractor shall have a responsible person available at or reasonably near the County on a twenty-four (24) hour basis, seven (7) days a week, who may be contacted in emergencies and in cases where immediate action must be taken to maintain traffic or to handle any other problem that might arise. The contractor's responsible person for supervision of emergencies shall speak and understand, both verbally and in writing, the English language. The contractor shall submit to the Project Manager, the phone numbers and names of personnel designated to be contacted in cases of emergencies. Included in this list shall be twenty-four (24) hour contact phone numbers for all subcontractors, if any, performing work under this agreement. This list shall contain the name of their supervisors responsible for work pertaining to this contract.
- B. In the event of an emergency affecting the safety or protection of persons, or the work or property at the project site or adjacent thereto, the contractor, without special instruction or authorization from the Project Manager is obligated to act to prevent threatened damage, injury or loss. The contractor shall contact the Project Manager as soon as possible by telephone and with written notice as soon as possible, but no later than twenty-four (24) hours after the occurrence of the emergency, if the

contractor believes that any significant changes in the work or variations from the contract documents. If the Project Manager determines that a change in the contract documents is required because of the action taken in response to an emergency, a new Project Order Form shall be issued to document the consequences of the changes or variations. If the contractor fails to provide written notice within the twenty-four (24) hour limitation noted above, the contractor shall be deemed to have waived any right it otherwise may have had to seek an adjustment to the contract amount or an extension to the contract time.

#### **4. COMPLIANCE WITH OCCUPATIONAL SAFETY AND HEALTH/HAZARDOUS MATERIALS**

- A. Contractor certifies that all material, equipment, etc., to be used in an individual project meets all Occupational Safety and Health Administration (OSHA) requirements. The contractor further certifies that if any of the material, equipment, etc., is found to be deficient in any OSHA requirement in effect on the date of delivery, all costs necessary to bring the material, equipment, etc., into compliance with the aforementioned requirements shall be borne by the contractor. All standard equipment, work operations, safety equipment, personal protective equipment, and lighting required or mandated by State, Federal, OSHA, or Americans with Disabilities Act (ADA) regulations must be provided and used by the contractor and its employees.
- B. Any chemical item supplied under this contract shall be accompanied by a Material Safety Data Sheet (MSDS). The MSDS shall include the following information:
1. The chemical name and the common name of the toxic substance.
  2. The hazards or other risks in the use of the toxic substance, including the potential for fire, explosion, corrosiveness and reactivity.
  3. The known acute and chronic health effects of risks from exposure, including the medical conditions which are generally recognized as being aggravated by the exposure to the toxic substances.
  4. The primary route of entry and symptoms of exposure.
  5. The proper precautions, handling practices, necessary personal protective equipment, and other safety precautions in the use of or exposure to the toxic substances, including appropriate emergency treatment in case of overexposure.
  6. The emergency procedure for spills, fire, disposal and first aid.
  7. A description in lay terms of the known specified potential health risks posed by the toxic substance intended to alert any person reading this information.
  8. The year and month, if available, that the information was compiled, and the name, address, and emergency telephone number of the manufacturer responsible for preparing the information.
- C. Any spillage of hazardous chemicals or wastes caused by the contractor must be reported immediately to the proper authority and the Project Manager. All spills shall be cleaned up in accordance with all local, State, and Federal regulations. The cost of cleanup of any spillage of hazardous chemicals caused by the contractor shall be the sole responsibility of the contractor and the County will share no responsibility for these costs. A copy of the completed compliance order with local, State, and Federal agencies shall be given to the County.
- D. If any hazardous chemicals or conditions are discovered by the contractor during the normal work operation, it is the responsibility of the contractor to immediately contact the Project Manager with a description and the location of the condition.

- E. The Project Manager or other County representatives may periodically monitor the work for safety. Should there be safety or health violations, the County's representative may have the duty to require the contractor to correct the violation in an expeditious method. If there is any situation that is deemed unsafe by the Project Manager or other County representatives, the project will be shut down immediately upon notice and will not resume work until the unsafe condition has been remedied.
- F. Should the work site be in a hazardous area, the County shall take reasonable actions to furnish the contractor with information concerning hazards such as the types of the identification of known toxic material, machine hazards, Material Safety Data Sheets, or any other information that would assist the contractor in the planning of a safe work site. The contractor retains the ultimate responsibility to ensure all work is performed in a manner consistent with all applicable safety standards and directives.
- G. The contractor shall be aware that while working for the County, representatives from agencies such as the United States Department of Labor, Occupational Safety and Health Administration (OSHA), and the Division of Safety, State of Florida, are invitees and do not need to have warrants or permission to enter the work site.
- H. The contractor shall designate a competent person of its organization whose duty shall be the prevention of accidents. This person shall be literate and able to communicate fully in the English language because of the necessity to read job instructions and signs, as well as the need for conversing with management personnel. This person shall be the Contractor's Superintendent unless otherwise designated in writing to the Project Manager. All communications to the Superintendent shall be binding as if given to the contractor.

##### 5. GENERAL INSPECTION REQUIREMENTS

- A. Due to the nature of this Agreement, The County shall at the time of establishment of need, require the contractor to become fully informed as to the nature and extent of the work required and its relation to any other work in the area, including possible interference from other site activities. Arrangement for contractor's inspection of facilities or sites or activity schedules may be secured from the user department. Failure to visually inspect the facilities or sites may be cause for disqualification of contractor on that individual project.
- B. Contractor shall furnish the Project Manager with every reasonable facility for ascertaining whether the work performed or materials used are in accordance with the requirements and intent of the specifications. If the Project Manager so requests, the contractor shall, at any time before final acceptance of the work, remove or uncover such portions of the finished work as may be directed. After examination, the contractor shall restore the uncovered portions of the work to the standard required by the specifications. Should the work exposed or examined prove unacceptable in the opinion of the Project Manager, the uncovering or removal, and the replacing of the covering or making good of the items removed, shall be at the contractor's expense. However, should the work exposed or examined prove acceptable in the opinion of the Project Manager, the uncovering or removing and the replacing or the covering or making good of the items removed, shall be paid for by the County.
- C. If during or prior to the operations, the Project Manager should fail to reject defective work or materials, whether from lack of discovery of such defect, or for any other reason, such initial failure to reject shall in no way prevent the Project Manager's later rejection when such defect is discovered,

nor obligate the County to final acceptance or payment, and the contractor shall make no claim for losses suffered due to any necessary removals or repairs of such defects.

- D. If during or prior to the operations, the Project Manager, rejects any portion of the work on the grounds that the work or materials are defective, the Project Manager will give the contractor notice of the defect. The contractor shall then have seven (7) calendar days from the date the notice is received to correct the defective condition. If the defect has not been corrected within seven (7) calendar days, the Project Manager will send a second written notice to the contractor giving the contractor another seven (7) calendar days to correct the defect. If the contractor fails to correct the deficiency within the second seven (7) calendar days after receipt of the notice, the County may take whatever action is necessary, including correcting the deficient work utilizing another contractor or terminating the contract.
- E. Should the contractor fail or refuse to remove and renew any defective material used or work performed, or to make any necessary corrections in an acceptable manner and in accordance with the requirements of the specifications, within the time indicated in writing, the County, will have the authority to cause the unacceptable or defective materials or work to be repaired, removed and replaced, as may be necessary, at the contractor's expense. Any expense incurred by the County, whether direct, indirect or consequential, in making the repairs, removals, or replacements, which the contractor has failed or refused to make, shall be paid for out of any monies due or which may become due the contractor, or may be charged against the contract bond, if any. A Change Order will be issued, incorporating the necessary revisions to the contract documents, including an appropriate decrease to the contract amount. Such direct, indirect and consequential costs shall include, such as, but not be limited to: costs of repair and replacement of work of others destroyed or damaged by correction, removal or replacement of work of the contractor's defective work and additional compensation due the County. The contractor shall not be allowed an extension of the contract time because of any delay in performance of the work attributable to the exercise by the County of the County's rights and remedies hereunder.
- F. When the United States Government or the State of Florida is to pay a portion of the cost of the project, the work will be subject to such inspection by Federal or State representatives as deemed necessary, but such inspections will in no case make the United States Government or the State of Florida a party to this contract.
- G. All work performed and all materials furnished shall be in reasonably close conformity with the tolerances indication in the specifications. In the event the Project Manager finds the materials or finished product in which the materials are used and not within reasonably close conformity to the specifications, the Project Manager will then make a determination if the work shall be accepted and remain in place. In this event, the Project Manager will document the basis of acceptance by a Change Order which will provide for an appropriate deduction as needed in the contract price for such work or materials as the Project Manager deems necessary to conform to the determination based on the Project Manager's professional judgment.

#### 6. PROJECT MANAGER

It is agreed to by the parties that the Project Manager will decide all questions, difficulties, or disputes, of whatever nature, which may arise relative to the interpretation of the plans, construction, prosecution and fulfillment of the scope of services and as to the character, quality, amount and value of any work done, and materials furnished, under or by reason of this Agreement. The Project

Manager may appoint representatives as desired that will be authorized to inspect all work done and all materials furnished.

**7. CONTRACT TIME AND TIME EXTENSIONS**

- A. Unless otherwise provided, contract time shall mean the number of consecutive business days from the commencement date noted in the properly executed purchase order to the date on which all work is to be completed. The contractor shall diligently pursue the completion of the work and coordinate the work being done on the project by its subcontractors and material suppliers, as well as coordinate the contractor's work with the work of other contractors so that the contractor's work or the work of others shall not be delayed or impaired by any act or omission of any act by the contractor. The contractor shall be solely responsible for all means, methods, techniques, sequences and procedures, as well as coordination of all portions of the work under the contract documents.
- B. Should the contractor be obstructed or delayed in the prosecution of or completion of the work as a result of unforeseeable causes beyond the control of the contractor, and not due to the contractor's fault or neglect, the contractor shall notify the Project Manager by telephone as soon as possible and in writing within two (2) business days after the commencement of such delay, stating the cause or causes thereof, or be deemed to have waived any right which the contractor may have had to request a time extension.
- C. If the contractor complies with the two (2) business days' notice requirement, the Project Manager will ascertain the fact and the extent of the delay being claimed and recommend an extension to the contract time when, in the Project Manager's sole judgment, the findings of fact justify such an extension. The contractor shall cooperate with the Project Manager's investigation of the delay by providing any schedules, correspondence or other data that may be required to complete the findings of fact. Extensions to the contract time may be granted for only those delays which impact the contractor's schedule. Extensions of contract time, if approved by the Project Manager, must be authorized in writing.
- D. Weather events are specifically excluded as an excused cause for delay under this agreement and no additional days shall be given for rain days.
- E. The County shall be entitled to assess charges, as liquidated damages, but not as a penalty, for each calendar day after the scheduled completion date. The project shall be deemed to be completed on the date it is accepted by the County's Representative. The Contractor hereby expressly waives and relinquishes any right which it may have to seek to characterize the above-noted liquidated damages as a penalty. The parties agree that the liquidated damages sum represents a fair and reasonable estimate of the County's actual damages at the time of contracting if the Contractor fails to complete the work in a timely manner. The Liquidated Damages shall be as follows:

<u>Specific Project Amount</u>	<u>Daily Charge per Calendar Day</u>
\$5,000 and under.....	\$25
Over \$5,000 but less than \$10,000.....	\$65
\$10,000 or more but less than \$20,000.....	\$91
\$20,000 or more but less than \$30,000.....	\$121
\$30,000 or more but less than \$40,000.....	\$166
\$40,000 or more but less than \$50,000.....	\$228
Over \$50,000 but less than \$250,000.....	\$313

Any Contractor that is in default for not completing the work within the time specified shall be removed from the bidder's list, at the option of the County, and not permitted to bid work for Lake County until the project is complete and the liquidated damages sum is satisfied.

The County shall retain from the compensation to be paid to Contractor the above described sum. If the Contractor continues to fail to complete any or all remaining scheduled work, the County may charge the Contractor any additional costs that would be incurred over and above the original contract cost. This amount shall be considered a minimum to complete all remedial work, correct deficient work, clean up the project and other miscellaneous tasks as required to complete all work specified. This amount is in addition to the liquidated damages prescribed above and shall not be construed as a penalty.

- F. County shall retain from the compensation to be paid to contractor the above described sum.

#### **8. HOURS OF OPERATION**

- A. Unless otherwise specified in the technical specifications, all work performed shall be accomplished between the hours of 7:00 A.M. and 5:00 P.M., Monday through Friday, and no work shall be performed on Saturdays, Sundays, or County Holidays, unless permission to work has been requested in writing by the contractor and approval, in writing, has been granted by the Project Manager. Request for permission to work must be received by the Project Manager no less than two (2) days prior to the requested work day. The exception to this pre-approval requirement would be in the case of an emergency in which the emergency specification as outlined in Section 3, Emergencies, would apply. County Holidays are as follows:

New Year's Day  
Martin Luther King, Jr. Day  
Presidents' Day  
Memorial Day  
Independence Day  
Labor Day  
Veteran's Day  
Thanksgiving Day  
Day after Thanksgiving  
Christmas Day

- B. Special schedules may be established if necessary because of problems with noise or similar problems affecting citizens in homes or buildings adjacent to the roadways.
- C. Under no circumstance, except in the case of an emergency, will permission be given for work on New Year's Day, Independence Day, Thanksgiving Day or Christmas Day. If the official holiday is on a Saturday, the County observes the holiday on Friday and if the holiday is on Sunday the County observes the holiday on Monday. The contractor shall not be allowed to work on the alternate day for the above mentioned holidays. The Project Manager may consider approval in accordance with the provisions stated above, for work on the following days: Martin Luther King, Jr. Day, Memorial Day, Labor Day, Veterans Day, or the Friday after Thanksgiving.

- D. When the contractor requests and is approved for Saturday, Sunday or Holiday work, the County may assess the contractor the sum of Two Hundred Fifty Dollars (\$250.00) per man per day for each Saturday, Sunday or recognized Holiday worked or planned to work. These fees will be deducted from the final invoice.

#### 9. CHANGES IN WORK

- A. The County may at any time, by issuance of a Change Order executed in accordance with the County's Purchasing Policies and Procedures make changes within the general scope of this Agreement. If additional work or other changes are required an offer will be requested from the contractor. Upon negotiation of the offer, execution and receipt of the Change Order, the contractor shall commence performance of the work as specified.
- B. The contractor shall not commence any additional work or other changes covered by the Scope of Services for the individual project without an executed Change Order. If the contractor performs additional work beyond the specific requirements of this Agreement without an executed Change Order, it shall be at the contractor's own risk. The County assumes no responsibility for any additional costs for work not specifically authorized by an executed Change Order.

#### 10. CLAIMS AND DISPUTES

- A. Claims by the contractor shall be made in writing to the Project Manager within two (2) business days after the commencement of the event giving rise to such claim or else the contractor shall be deemed to have waived the claim. Written supporting data shall be submitted to the Project Manager within ten (10) calendar days after the occurrence of the event, unless the County grants additional time in writing, or else the contractor shall be deemed to have waived the claim. All claims shall be priced in accordance with the provisions of the section in this document entitled "Changes in Work".
- B. The contractor shall proceed diligently with its performance as directed by the County, regardless of any pending claim, action, suit, or administrative proceeding, unless otherwise agreed to by the County in writing. The County shall continue to make payments on the undisputed portion of the contract in accordance with the contract documents during the pendency of any claim.
1. Claims by the contractor shall be resolved in the following manner:
    - a. Upon receiving the claim and supporting data, the Project Manager will review the claim, or if the Project Manager is not a County employee, will forward the claim to the County. The County will within fifteen (15) business days respond to the claim in writing stating that the claim is either approved or denied. If denied, the County will specify the grounds for denial. The contractor shall then have fifteen (15) calendar days in which to provide additional supporting documentations, or to notify the County that the original claim stands as is.
    - b. If the claim is not resolved, the County may, at its option, choose to submit the matter to mediation. A mediator shall be mutually selected by the parties and each party shall pay one-half (1/2) the expense of mediation. If the County declines to mediate the dispute, the contractor may bring an action in the County or Circuit Court sitting in Lake County, Florida.
  2. Claims by the County against the contractor shall be made in writing by the Project Manager as soon as the event leading to the claim is discovered by the County. Written supporting data shall be submitted by the Project Manager. All claims shall be priced in accordance with the provisions of the

section in this document entitled "Changes in Work". The party to whom the Project Manager's determination is not in favor of may appeal the determination as set forth in subsection (2) above.

3. Arbitration shall not be considered as a means of dispute resolution.

#### **11. LANDS FOR WORK AND ACCESS THERETO**

- A. County shall furnish and define the limits of land for access to the work site and for the site proper. No storage or equipment shall take place on private property unless the contractor has a letter from the landowner authorizing the contractor to do so. A copy of the letter shall be provided to the County. The contractor shall supply the Project Manager any such letter before the equipment is placed there. Any and all other lands required by the contractor shall be procured by the contractor at the contractor's expense.
- B. As the work progresses, the contractor shall keep the site reasonably clear of rubbish, trash, waste, and other disposable materials on a daily basis. If the contractor allows the site to become littered and unsightly, any payments otherwise due may be withheld until the contractor cleans up the site to the satisfaction of the County. If the contractor fails to clean up the site, the County may choose to clean up the site at the contractor's expense.
- C. The contractor shall, absent written permission from a private property owner, confine all storage of materials, equipment, and the operations of workers to the project site and land and areas identified in and permitted by the contract documents. The contractor shall assume full responsibility for any damage to any such land or area or to the owner or occupant thereof, or any land or areas contiguous thereto, resulting from the performance of the work. At the completion of the work, the contractor shall remove all debris, rubbish and waste materials from and about the project site, as well as all tools, appliances, equipment, machinery, and surface materials and shall leave the project site clean. All service and supply operations shall be conducted outside the clear zone unless the contractor has proper authorization and traffic control. No supply vehicles shall enter the median for any purpose. No service vehicles shall enter the median except when necessary to repair or remove inoperable equipment.
- D. Any equipment/material left within the right of way shall be outside the clear zone. No equipment/material shall be parked overnight in the median.

#### **12. MAINTENANCE OF TRAFFIC (MOT)**

Unless otherwise specified, the standard specifications to be used for the work shall be the most applicable and the most stringent of the following:

- A. Maintenance of traffic shall be the responsibility of the contractor, is part of the contractor's proposal price, and shall conform to FDOT's most current editions of "STANDARD SPECIFICATIONS FOR ROAD AND BRIDGE CONSTRUCTION", 2018 edition (or latest edition), or FDOT's "ROADWAY AND TRAFFIC DESIGN STANDARDS", 2018 (or latest edition), or FDOT's "MANUAL OF UNIFORM MINIMUM STANDARDS FOR DESIGN, CONSTRUCTION AND MAINTENANCE FOR STREETS AND HIGHWAYS," 2016 (or latest edition), Federal Highway Administration (FHWA) "MANUAL ON UNIFORM TRAFFIC CONTROL DEVICES (MUTCD)," 2009 (or latest edition), and all supplemental specifications thereto. These documents can be ordered from FDOT, Maps and Publications Department, 605 Suwannee Street, Tallahassee, Florida 32399-0450, or by going to the FDOT website at: [www.dot.state.fl.us/mapsandpublications](http://www.dot.state.fl.us/mapsandpublications).

- B. All costs associated with MOT must be included in the contractor's proposal price. No separate line items for MOT will be included in the cost estimate. If the contractor does not comply with the FDOT and the FHWA (i.e. signs, qualified flaggers, or barricades), the County reserves the right to direct the contractor to cease operation until deficiencies are corrected. In addition, no road closures shall be allowed except in the case of emergencies.
- C. If the contractor feels that assistance from an off duty police officer is needed, it shall be the responsibility of the contractor to hire and pay for this service.
- D. All lane closures shall have the prior approval of the Project Manager.
- E. The foregoing requirements are to be considered as minimum and the contractor's compliance shall in no way relieve the contractor of final responsibility for providing adequate traffic control devices for the protection of the public and contractor's employees throughout the work area.
- F. The use of public roads and streets by the contractor shall provide a minimal inconvenience to the public and traffic. Furthermore, if the contractor is utilizing the road by driving the slow moving equipment, the operator shall allow no more than three (3) vehicles to be backed up behind them at any time before pulling to the side to let traffic pass.

### 13. UNDERGROUND UTILITIES

Any required ground digging or subsurface work shall be done in accordance with Chapter 556, Florida Statutes. It shall be the responsibility of the contractor to have all underground utilities located before any work shall begin. This can be done by contacting Sunshine State One Call. They may be reached by calling 1-800-432-4770. The repairs of any damaged underground utilities as a result of the work being performed by the contractor shall be the responsibility of the contractor. The proper utility company shall be contacted immediately to expedite the repairs, if damage has occurred. The County shall also be notified by telephone at the earliest opportunity and shall be followed up with a written explanation of the incident within two (2) days.

### 14. PROTECTION OF EXISTING STRUCTURES, UTILITIES, WORK AND VEGETATION

- A. The contractor shall preserve and protect all existing vegetation such as trees, shrubs, and grass on or adjacent to the site which do not unreasonably interfere with the project as may be determined by the Project Manager. The contractor shall be responsible for all unauthorized cutting or damages of trees and shrubs, including damage due to careless operation of equipment, stockpiling of materials or tracking of grass areas by equipment.
- B. The contractor shall fully protect the work from loss or damage and shall bear the cost of any such loss or damage until final payment has been made. If the contractor or any one for whom the contractor is legally liable is responsible for any loss or damage to the work, or other work or materials of the County or County's separate contractors, the contractor shall be charged with the same, and any monies necessary to replace such loss or damage shall be deducted from any amounts due the contractor.
- C. The contractor shall not disturb any benchmark established by the County with respect to the project. If the contractor, or its subcontractors, agents or any one for whom the contractor is legally liable, disturbs County benchmarks, the contractor shall immediately notify the Project Manager. The

County shall have the benchmarks re-established and the contractor shall be liable for all costs incurred by the County associated therewith. Such costs shall be deducted from any amounts due the contractor.

- D. During the period of production of work and the warranty period the contractor shall be responsible for processing any and all claims for property damage and or bodily injury caused by the failure of the work including, such as but not limited to: motor vehicles or pedestrians. The contractor shall be responsible for the payment of all property damage and bodily injury claims and agrees to save and hold harmless the County from all such claims. Claims not handled by the contractor or their representative in the proper manner, will be settled by the County. The County shall recover all costs from the contractor.
- E. All Items damaged as a result of contractor or subcontractor operations, such as but not limited to: sidewalks, seating, curbs, pipes, drains, water mains, pavement, mail boxes, turf, County signs or other property owned by the County or private landowner, shall be either repaired or replaced by the contractor, at their expense, in a manner prescribed by and at the sole satisfaction of the Project Manager. Any claims submitted to the County, such as but not limited to: from utility companies or landowners, which are determined to be the result of damage done by the contractor, shall be the responsibility of the contractor. The County reserves the right to pay any such claims and deduct such amount from the contractor's invoice. Repairs, or receipt of repairs, will be completed and submitted to the County prior to submission of the contractor's invoice for work accomplished. If the repair is not in accordance with County standards, the County shall repair the items and deduct the associated cost from the amount due the contractor.
- F. The contractor shall replace any asphalt that has been damaged as a result of hydraulics spilled from their equipment.
- G. Complaints shall be addressed within two (2) business days and a written report submitted to the Project Manager outlining actions taken to correct the complaint. The contractor shall notify the County immediately of any complaints given directly to the contractor.
- H. If in the course of completing work as part of this contract there is an accident that involves the public, the contractor shall as soon as possible, inform the Project Manager of the incident by telephone. The contractor shall follow up in writing within two (2) business days of the incident. If Law Enforcement was involved and has written a report, the contractor shall forward a copy of the report to the Project Manager.
- I. The contractor shall be responsible for re-grading and re-sodding any areas that are disturbed by the contractor during the course of the work being completed.

#### 15. EQUIPMENT

- A. The contractor shall furnish equipment of a type and quantity to perform the work satisfactorily within the time specified herein. The County reserves the right to inspect all equipment before it is placed in or while it is in service. If in the opinion of the Project Manager, the contractor has insufficient equipment on the job to satisfactorily complete the work within the required time, the contractor shall provide additional equipment as directed by the Project Manager. All equipment may be inspected and approved by the Project Manager before it is placed in service. If at any time, the Project Manager before it is placed in service. If at any time, the Project Manager determines that any

equipment is deficient in any way, the contractor shall remove the equipment from service immediately, and the equipment shall remain out of service until the deficiency is corrected to the satisfaction of the Project Manager. Inspection and approval of the contractor's equipment by the Project Manager shall not relieve the contractor of the responsibility or liability for injury to persons or damage to property caused by the operation of the contractor's equipment, nor shall it relieve the contractor of the responsibility to meet the established time for the completion of the service.

- B. All safety devices installed by the manufacturer shall be in place and in proper working order at all times. At a minimum, all equipment used within the right of way shall be equipped with a slow moving vehicle sign, and properly operating amber flashing or white strobe light.
- C. The equipment used must be in good repair and operating condition at all times. This service requires that all equipment shall be environmentally safe, with no oil leaks, blowing fuel, or leaking hydraulic lines.

#### 16. SANITATION

The contractor shall provide and maintain adequate sanitary conveniences for the use of persons employed for this project. These conveniences shall be maintained at all times without nuisance, and their use shall be strictly enforced. The location of these conveniences shall be subject to the Project Manager's approval.

#### 17. OTHER WORK

- A. The contractor will cooperate with County personnel or anyone who may be engaged in authorized work prior to final completion of the project.
- B. The contractor shall cooperate with the owners of any underground or overhead utility lines in their removal and rearrangement operations in order that these operations may progress in a reasonable manner and that service rendered by these parties will not be interrupted.
- C. The County may perform other work related to the project site or, in the general vicinity of the site by the County's own forces, have other work performed by utility owners or other direct contracts. If other work is not identified in the contract documents and if the contractor believes that such performance will involve additional expenses to the contractor or require additional time, the contractor shall send written notice of that fact to the County and the Project Manager within two (2) business days of being notified of the other work. If the contractor fails to send the above required notice, the contractor will be deemed to have waived any rights it otherwise may have had to seek an extension to the contract time or adjustment to the contract amount. The contractor shall afford each utility owner and other contractors (or the County, if the County is performing additional work with the County's employees) proper and safe access to the site and a reasonable opportunity for the introduction and storage of materials and equipment and the execution of such work and shall properly connect and coordinate its work with theirs. The contractor shall not endanger any work of others by cutting, excavating, or otherwise altering their work and will only cut or alter their work with the written consent of the Project Manager and the others whose work will be affected.
- D. If any part of the contractor's work depends, for proper execution or results, upon the work of any other contractor other than a subcontractor or utility owner, the contractor shall inspect and promptly report to the Project Manager, in writing two (2) business days, any delays, defect or other

problems in such other work that renders it impossible for the contractor to obtain proper execution or results. The contractor's failure to report will constitute an acceptance of the other work as fit and property for integration with the contractor's work.

#### **18. BONDS**

Not applicable to this solicitation.

#### **19. FINAL INSPECTION**

- A. Maintenance of Work. The contractor shall maintain all work in as-new condition until the final inspection is completed and the work accepted by the Project Manager.
- B. Upon notice from the contractor that the service has been completed, the Project Manager will make a final inspection within five (5) business days of receipt of notification. The Project Manager will notify the contractor if necessary of any deficiencies with the project. The contractor shall correct all deficiencies before final acceptance and payment is made. If the deficiencies have not been completed within the contracted time, the Project Manager may send out a notification notifying contractor of assessment of Liquidated Damages that can be applied for any day over the time allowed per the contract.
- C. The contractor shall notify the Project Manager when the deficiencies have been completed and corrected. If the deficiencies are not corrected when inspected, the contractor shall be notified again in writing about any deficiencies. Once the repairs have been corrected by the contractor, the Project Manager shall make another inspection. There shall be an eighty dollar (\$80.00) inspection fee assessed to the contractor for this inspection and any re-inspection that may be required after that. The fee is assessed to offset the additional costs associated with County labor and vehicle usage required for unnecessary inspections. The fee(s) shall be deducted from the final invoice for that release order.

#### **20. FINAL ACCEPTANCE**

- A. The contract will be considered complete when all work has been completed and has been accepted by the County and the Project Manager. The contractor will then be released from further obligation except as set forth in the warranty or bonds in this Contract.
- B. The County reserves the right, should an error be discovered in the partial or final estimates, or should proof of defective work or materials used by or on the part of the contractor be discovered after the final payment has been made, to claim and recover from the contractor or its surety, or both, by process of law, such sums as may be sufficient to correct the error or make good the defects in the work and materials, including any fees or costs associated with the additional services of the Project Manager.

#### **21. MEASUREMENT AND PAYMENT**

- A. All work completed under the terms of this contract shall be paid as a unit price payment at the cost as established in Section 4, Pricing/Certifications/Signatures, Pricing Section and as discussed in Section 2, Scope of Services.

- B. The contractor shall accept compensation provided under the terms of this contract as full payment for furnishing all materials and for performing all work contemplated and embraced under this contract. Such compensation shall also be for any and all loss or damage arising out of the nature of the work or from the action of the elements, or from any unforeseen difficulties or obstructions encountered during the contract period until final acceptance by the County.

## 22. WARRANTY

- A. The contractor shall obtain and assign to the County all express warranties given to the Contractor or any subcontractors by any material suppliers, equipment or fixtures to be incorporated into the Project. The Contractor warrants to the County that any materials and equipment furnished under the Contract Documents shall be new unless otherwise specified, and that all work shall be of good quality, free from all defects and in conformance with the Contract Documents. The Contractor further warrants to the County that all materials and equipment furnished under the Contract Documents shall be applied, installed, connected, erected, used, cleaned and conditioned in accordance with the instructions of the applicable manufacturers, fabricators, suppliers or processors except as otherwise provided for in the Contract Documents. Unless otherwise specified, if within eighteen (18) months after final completion and acceptance, any work is found to be defective or not in conformance with the Contract Documents, the Contractor shall correct it promptly after receipt of written notice from the County. The Contractor shall also be responsible for and pay for replacement or repair of adjacent materials or work which may be damaged as a result of such replacement or repair. These warranties are in addition to those implied warranties to which the County is entitled as a matter of law.
- B. The sod shall be warranted to be free of noxious and invasive weeds, disease, and insects. If pests or noxious weeds manifest themselves within sixty (60) days of placement of the sod, the contractor shall treat the affected areas. The process for treating these areas shall be approved by the Project Manager. If the sod does not meet any of the specifications within this document, the contractor shall be responsible to replace it at no expense to the County. It shall be the responsibility of the contractor to ensure that the sod is sufficiently established as previously described within these specifications. If the sod dies or does not become established the contractor shall be responsible for the replacement at no cost to the County.