

HERNANDO COUNTY



LOVE YOUR PARKS



RECENT ACCOMPLISHMENTS



WELCOME
to
ANDERSON SNOW SPLASH PARK

Emergency Exit Only

Emergency Exit Only

Open from
10:00 AM - Sunset

Entrance

NO
SMOKING
OR
OPEN
FLAMES

Anderson Snow Splash Park
Hours of Operation
10:00 AM - Sunset
Admission
\$12.99
\$14.99
\$16.99
\$18.99
\$20.99
\$22.99
\$24.99
\$26.99
\$28.99
\$30.99
\$32.99
\$34.99
\$36.99
\$38.99
\$40.99
\$42.99
\$44.99
\$46.99
\$48.99
\$50.99
\$52.99
\$54.99
\$56.99
\$58.99
\$60.99
\$62.99
\$64.99
\$66.99
\$68.99
\$70.99
\$72.99
\$74.99
\$76.99
\$78.99
\$80.99
\$82.99
\$84.99
\$86.99
\$88.99
\$90.99
\$92.99
\$94.99
\$96.99
\$98.99
\$100.99

Anderson Snow Splash Park









HERNANDO COUNTY VETERANS MEMORIAL





HERNANDO COUNTY WILKINSON PARK



ARMY
JUNE 14, 1775



MARINE CORPS
NOVEMBER 10, 1775



NAVY
OCTOBER 13, 1775

IN MEMORY OF THOSE WHO SERVED
THE UNITED STATES
CHIEF OF DEFENSE



AIR FORCE
SEPTEMBER 18, 1947



SPACE FORCE
DECEMBER 20, 2019



COAST GUARD
AUGUST 4, 1790


A photograph of the Hernando County Veterans Memorial at dusk. The memorial is a large, curved wall made of dark, rectangular panels. The words "HERNANDO COUNTY VETERANS MEMORIAL" are engraved in large, bold, black letters across the center of the wall. Below the wall, four black light fixtures are positioned to illuminate the base. Behind the wall, seven tall, silver flagpoles stand against a dark blue sky. The central flagpole has an American flag flying. The sky is a deep blue with some light clouds. The overall scene is illuminated by the warm glow of the setting sun and the artificial lights at the base of the memorial.

HERNANDO COUNTY VETERANS MEMORIAL



HERNANDO COUNTY VETERANS MEMORIAL







WORLD'S LARGEST TREE-OUTDOOR GYM NETWORK

HERNANDO COUNTY, FL

SCAN

14+

WORLD'S LARGEST TREE-OUTDOOR GYM NETWORK

HERNANDO COUNTY, FL

66 AGILITY






TampaWell, activated by Tampa General Hospital, is a revolutionary health and wellness initiative designed to position Tampa as the ultimate wellness destination. Our mission is to empower communities and transform lives through preventative health strategies. We support at-risk populations by addressing social factors that influence health, focusing on physical activity, nutrition and mental wellness.

FITNESS COURTSM HOW IT WORKS

The Fitness CourtSM is a full body circuit training center comprised of 7 movement zones. Each zone offers hundreds of exercises, and trains different parts of the body through functional movement patterns. Rotate through the zones spending 45 seconds of exercise and 15 seconds rest at each zone for a 7 minute full-body workout.

Download the Fitness CourtSM App for a library of hundreds of exercises and workouts or get started below with easy, medium and hard movements at each of the 7 zones.



7 Movements . 7 Minutes

See below for 3 exercises that can be performed in each zone, corresponding muscle groups trained, and difficulty level. Train 20-30 minutes, 3-4 times a week, 3-4 times a week to see the Fitness CourtSM results. Start here by trying different exercises and multiple circuits.

FITNESS COURT ZONE	EASY	EXERCISE DIFFICULTY LEVEL		TARGET MUSCLE GROUPS
		MEDIUM	HARD	
1 CORE				
2 SQUAT				
3 PUSH				
4 LUNGE				
5 PULL				
6 AGILITY				
7 BEND				



SHADE CRUSADE





DID YOU KNOW?
FUN FACTS ABOUT MANATEES





look
learn
laugh

look
learn
laugh

HERNANDO COUNTY



EMCF
Auto
S
855







PROJECTS IN DESIGN





- LEGEND**
- PROJECT BOUNDARY
 - WEEKI WACHEE PRESERVE PARK AREA
 - HERNANDO COUNTY PROPERTY

LOCATION MAP

WEEKI WACHEE PRESERVE PARK



THIS IS A PRELIMINARY DOCUMENT
 THE INFORMATION CONTAINED HEREIN IS FOR INFORMATION ONLY AND IS NOT TO BE USED FOR ANY OTHER PURPOSES WITHOUT THE WRITTEN CONSENT OF THE ENGINEER.
 THE ENGINEER ASSUMES NO LIABILITY FOR THE ACCURACY OR COMPLETENESS OF THE INFORMATION CONTAINED HEREIN.
 THE ENGINEER'S LIABILITY IS LIMITED TO THE SERVICES PROVIDED HEREIN.
 THE ENGINEER'S LIABILITY IS LIMITED TO THE SERVICES PROVIDED HEREIN.
 THE ENGINEER'S LIABILITY IS LIMITED TO THE SERVICES PROVIDED HEREIN.

Coastal
 Engineering & Construction
 386 Cordillera Boulevard - Broomfield - Florida 34401
 (813) 794-4423 • Fax (813) 794-6399
 EB-0000142

DATE	SCALE	BY	CHK

SHEET
C-02
 21078

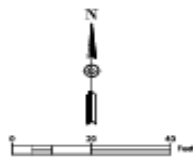


THIS DOCUMENT, DRAWING OR THE INFORMATION CONTAINED HEREIN IS THE PROPERTY OF COASTAL ENGINEERING, INC. AND IS NOT TO BE REPRODUCED, COPIED, OR TRANSMITTED IN ANY FORM OR BY ANY MEANS, ELECTRONIC OR MECHANICAL, INCLUDING PHOTOCOPYING, RECORDING, OR BY ANY INFORMATION STORAGE AND RETRIEVAL SYSTEM, WITHOUT THE WRITTEN PERMISSION OF COASTAL ENGINEERING, INC.

WE WILL NOT BE RESPONSIBLE FOR ANY DAMAGE TO PERSONS OR PROPERTY ARISING FROM THE USE OF THIS DOCUMENT OR THE INFORMATION CONTAINED HEREIN.

Coastal
 ENGINEERING, INC.
 1880 Highway 17 North • Weeki Wachee, FL 34612
 (352) 794-0203 • Fax: (352) 794-0209
 E: info@coastaleng.com

DATE	REV.	DESCRIPTION



SITE DATA

OWNER/PERMITTEE: HERNANDO COUNTY PARKS & RECREATION
 3365 FLORIDA PARK DRIVE
 BUCKWOLD, FL 34604
 CONTACT: BOB TALMAGE
 PHONE: (352) 794-6021
 EMAIL: rtal@hcr@hernandocountyfla.com

ENGINEER/ARCHITECT: COASTAL ENGINEERING, INC.
 ATTN: SIGAN W. MALMSTROM, PE
 366 CAROLLEIGH BLVD.
 BUCKWOLD, FLA 34601
 PH: (352) 794-0203
 EMAIL: sigan@coastal-engineering.com

PARCEL ID#: 34306, 34354, 37648
PARCEL ADDRESS: 4208 SHOAL LINE BLVD
 HERNANDO BEACH, FL 34607

EXISTING ZONING: CURRENT ZONING IS CL, CI-COMMERCIAL, CH-CORPORATION, NORTH + CI-COMMERCIAL, SOUTH + CI-COMMERCIAL, EAST + CH-CORPORATION, WEST + CI-COMMERCIAL.

FEMA FLOOD ZONE: BASED UPON REVIEW OF THE FEDERAL EMERGENCY MANAGEMENT AGENCY FLOOD INSURANCE RATE (FIRM) MAP NUMBER 22043C0012, EFFECTIVE DATE 01/01/2002, THE PROPOSED SITE IS WITHIN ZONE AE (100).

AREA BREAKDOWN:
 SITE AREA: 9.41 AC
 PROPOSED SIDEWALK: 4,893 SF
 PROPOSED ASPHALT: 10,154 SF
 TOTAL PAVED/PAVED AREA: 15,047 SF OR 62.5 AC (54% OF SITE)
 PROPOSED PARKING: 30,043 SF OR 6.24 AC
 34 REGULAR SPACES
 1 ADA SPACE
 87 TOTAL PARKING SPACES

UTILITIES:
 A: WETLAND SEWER: HERNANDO COUNTY UTILITIES DEPARTMENT
 B: ELECTRIC: WITH LACONCHIE NWSA ELECTRIC COOPERATIVE (NWSA)
 C: TELEPHONE: CANTERLINK
 D: FIRE PROTECTION: HERNANDO COUNTY FIRE AGENCY

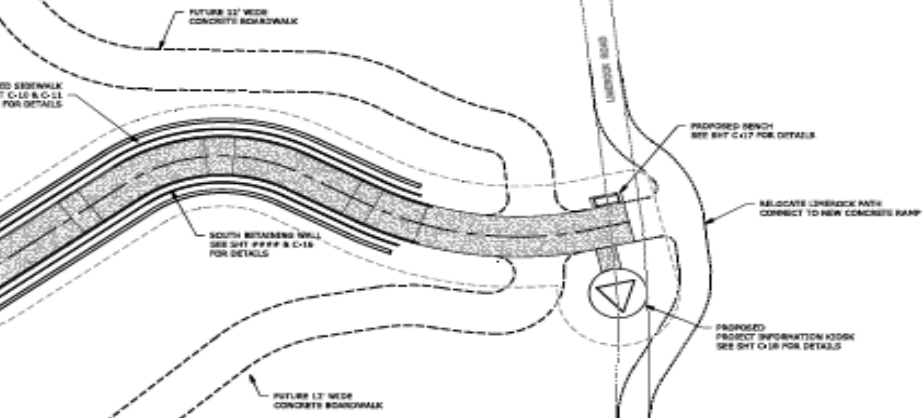
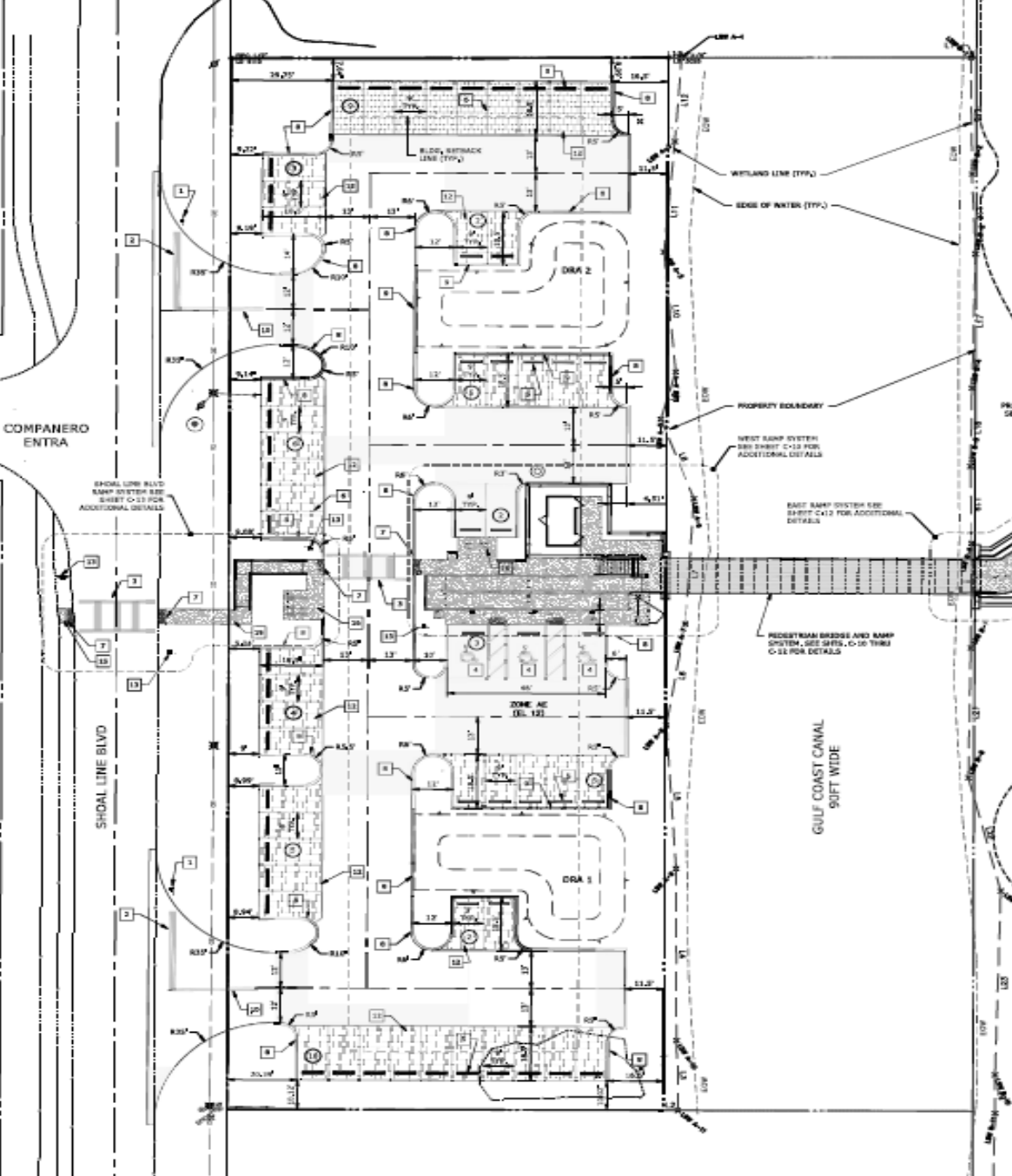
BUILDING SETBACKS:
 FRONT: 10'
 SIDE: 5'
 REAR: 10'

LEGEND:

- PROPOSED CONCRETE SIDEWALK
- PROPOSED ASPHALT
- PROPOSED PERVIOUS PAVERS

SIGNAGE AND STRIPING LEGEND:

- STOP - STOP SIGN 30" x 30"
- 24" STOP BAR "WHITE" (THERMO)
- SPECIAL EMPHASIZED CROSSWALK PER FOOT INDEX 711-905 (THERMO)
- HANDICAP PARKING AND RESERVED PER HDPE DETAIL V-99 (THERMO)
- CONCRETE WHEEL STOPS
- 4" SOLID WHITE STRIPE (PAINT)
- 2" RED DETECTABLE WARNING STRIP PER FOOT INDEX 523-025
- TYPE 'D' CONCRETE CURB PER FOOT INDEX NO. 103-001
- 4" FLUSH KERBION CURB, SEE DETAIL, GHT, G-99
- 25 1/2" x 6" DEL YELLOW STRIPE (THERMO)
- 3' x 3' CONCRETE PAD FOR TRASH RECEPTACLE PAVERS, SEE DETAIL, SHEET C-09
- W11-3 30"x30" 6/7
- W11-0P 30"x18" 6/7
- CONCRETE SIDEWALK
- RECYCLE RACK WITH CONCRETE PAD
- NO. OF PARKING SPACES





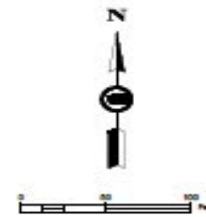
SPRING HILL DRIVE

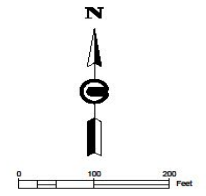
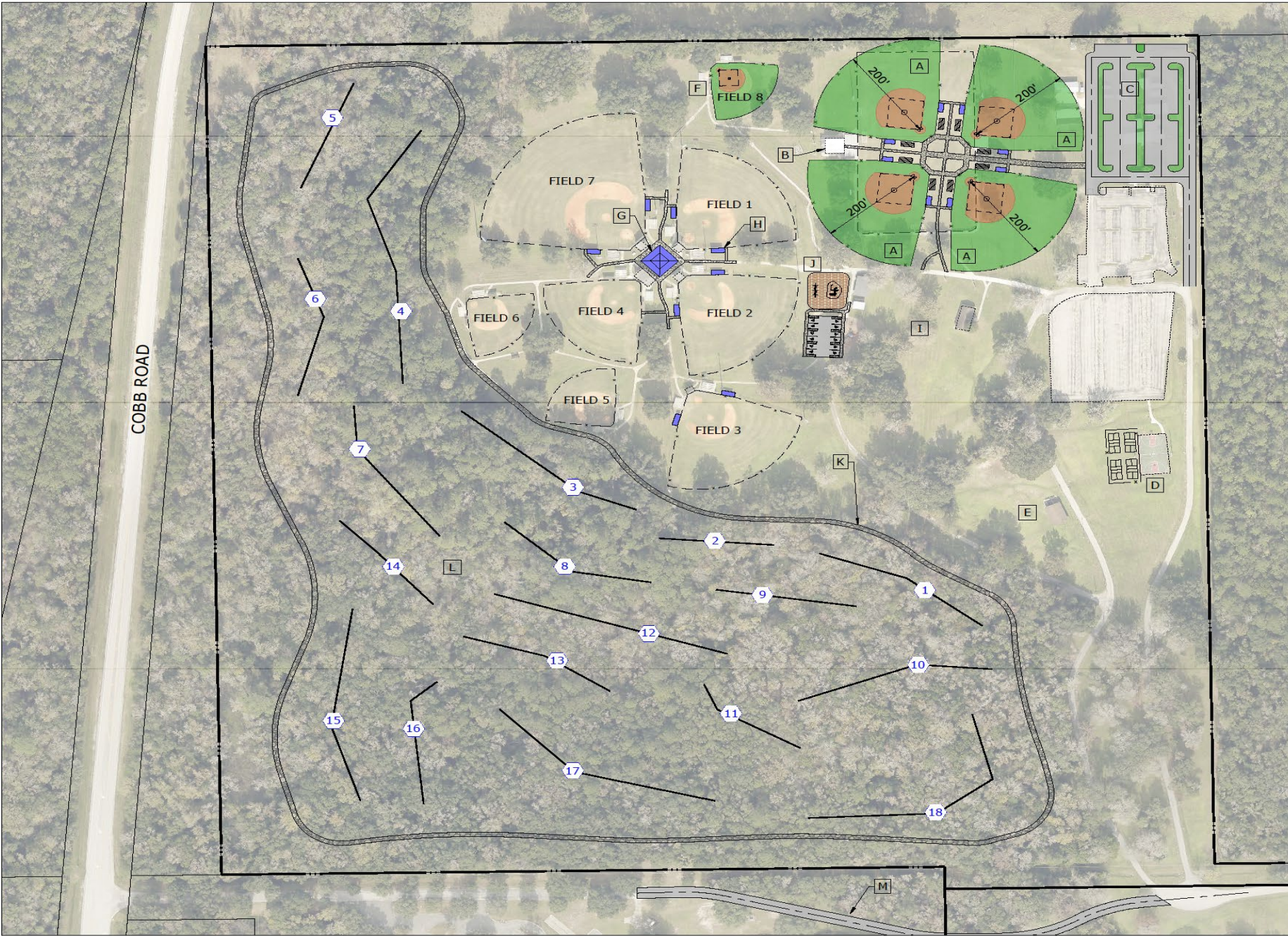
GLEBRIDGE DRIVE

RELOCATE EXISTING
8' WIDE PATH

MODIFY EXISTING PAVING
AND SIDEWALK FOR
DRIVEWAY CREATION

PROPOSED ASPHALT
PARKING 52 SPACES

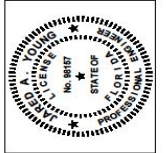




LEGEND

- A** BASEBALL/SOFTBALL FIELD (200-FT DEPTH)
- B** EXISTING BUILDING TO BE REMODELED (CONCESSION, STORAGE, OFFICE, ETC.)
- C** PARKING EXPANSION (MAINTENANCE AREA TO BE RELOCATED)
- D** MULTI-USE COURTS EXPANSION (PICKLEBALL, TENNIS, BASKETBALL)
- E** OVERFLOW/WALKING TRAIL/DISK GOLF PARKING
- F** BUDDY BALL SOFTBALL - FIELD 8 UPDATED WITH TURF
- G** BASEBALL 2-STORY CENTRAL BUILDING WITH SCORING BOOTHS, CONCESSION, RESTROOM & COVERED AREAS
- H** DUG OUT EXPANSIONS FIELDS 1, 2, 3, & 7
- I** POTENTIAL FOR EXPANDED ADA OR SPECIAL EVENT PARKING IN THIS AREA
- J** RELOCATE PARK AREA TO AVOID PEDESTRIAN CROSSING ACCESS ROAD
- K** WALKING TRAIL (APPROX. 1 MILE)
- L** DISK GOLF COURSE
- M** YOUTH DRIVE EXTENSION

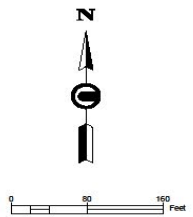
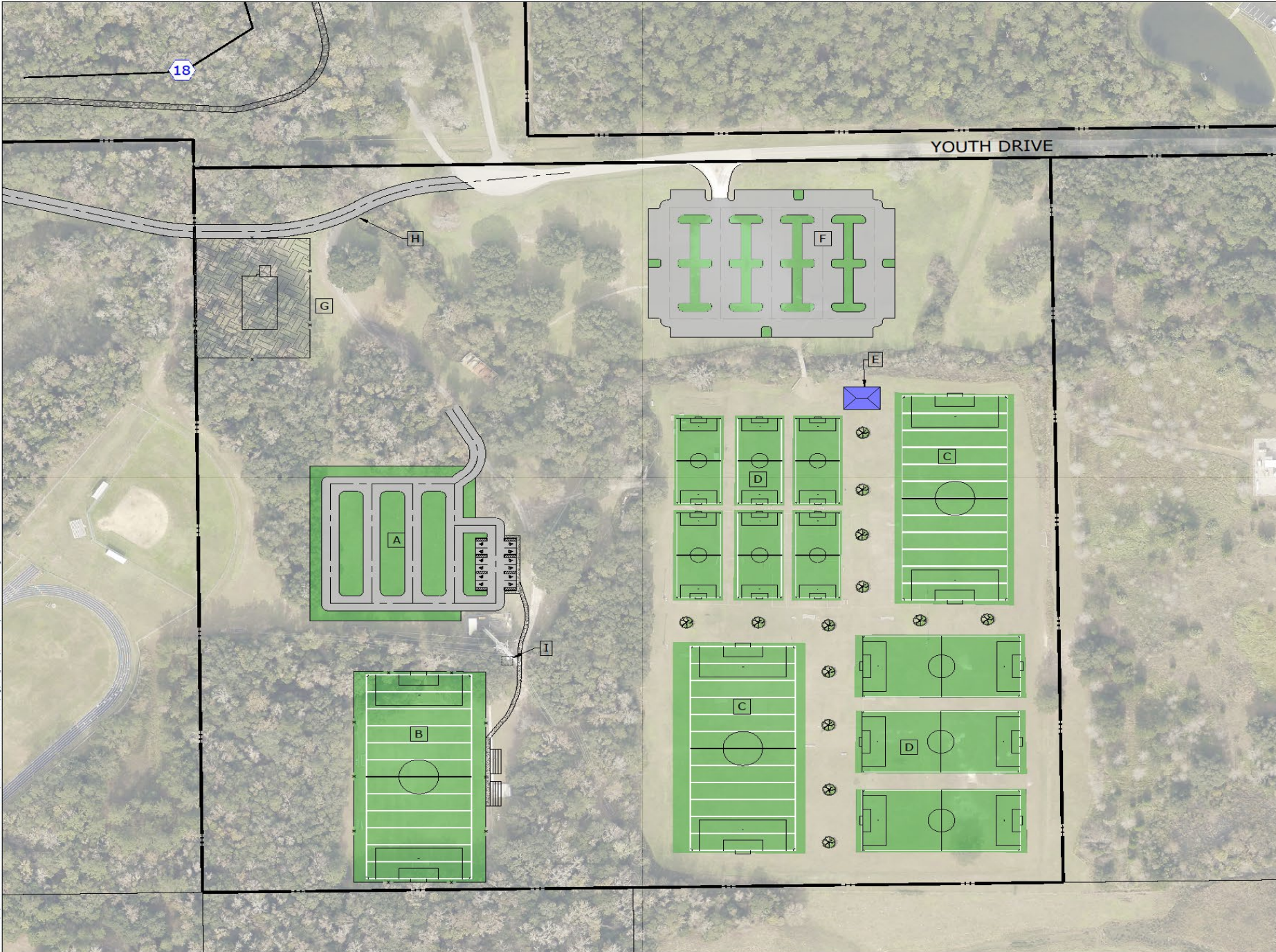
MASTER PLAN
 ERNIE WEVER YOUTH PARK



RELEASE OF DOCUMENT
 THIS DOCUMENT IS THE PROPERTY OF COASTAL ENGINEERING & SURVEYING, INC. IT IS TO BE USED ONLY FOR THE PROJECT AND SITE SPECIFICALLY IDENTIFIED HEREIN. ANY OTHER USE WITHOUT THE WRITTEN AUTHORIZATION OF COASTAL ENGINEERING & SURVEYING, INC. IS PROHIBITED.
 THIS PLAN HAS BEEN ORIGINALLY DESIGNED BY COASTAL ENGINEERING & SURVEYING, INC. ON THE DATE, SUBJECT TO, THE SIGNATURE OF THE DESIGNER.
 SIGNATURE: [Signature] DATE: [Date]

Coastal
 Engineering & Surveying, Inc.
 985 Crandall Blvd. - Jacksonville, FL 32209
 (904) 796-4428 - Fax (904) 796-4886
 EIR-0000142

DATE	REV.	BY/REV. NO.	REVISION



LEGEND

- A** PROPOSED PARKING AREA
- B** PRIMARY GAME FIELD
- C** FULL SIZE SOCCER/FOOTBALL FIELD
- D** YOUTH FIELDS
- E** CONCESSION/RESTROOM FACILITY
- F** PARKING AREA
- G** MAINTENANCE AREA
- H** YOUTH DRIVE EXTENSION
- I** EXISTING RESTROOM FACILITY RESTORATION

MASTER PLAN
ERNIE MEYER YOUTH PARK



REUSE OF DOCUMENT: THIS DOCUMENT IS THE PROPERTY OF COASTAL ENGINEERING ASSOCIATES, INC. IT IS TO BE USED ONLY FOR THE PROJECT AND SITE SPECIFICALLY IDENTIFIED HEREON. ANY REUSE OR MODIFICATION OF THIS DOCUMENT WITHOUT THE WRITTEN AUTHORIZATION OF COASTAL ENGINEERING ASSOCIATES, INC. IS STRICTLY PROHIBITED. THE USER ASSUMES ALL LIABILITY FOR ANY AND ALL DAMAGES, INCLUDING REASONABLE ATTORNEY'S FEES, ARISING FROM ANY REUSE OR MODIFICATION OF THIS DOCUMENT.

Coastal
Engineering Associates, Inc.
Engineering Surveying Construction Management
980 Chandler Avenue - Fort Pierce, Florida 34901
(888) 794-9439 - Fax: (888) 776-4376
EPA-000742

DATE	REV.	BY/REV.	NO.	REVISION

QUESTIONS / RESPONSES

